ALASKA INCIDENT MANAGEMENT TEAM

OFFICIAL CORRECTED

MOLERA EDITS INCLUDED

SOBERANES FIRE

CA-BEU-003422

PNKG7Z Override Code USFS 1502

OPERATIONAL PERIOD

Saturday, September 3rd 0700

to

Monday, September 4rd 0700

New Meal hours Toro ICP

Breakfast: 0530 -0930

Dinner – 1730-2130

ORGANIZATION ASSIGNMENT LIST

1. Incident Name

Soberanes Fire

2. Date 09/2/2016	3. Time 2200

4. Operational Period 09/3/2016 0700 FRI to 09/4/2016 0700 SAT

5. Incident Commander and Staff

Position	Name
Incident Commander	Tom Kurth / Norm McDonald ICT2(T)
Deputy	Tony Doty
Safety Officer	Tom Hudson / Greg Arkle(T)
Safety Officer(Molera)	Kim Lemke / Tom Greiling
Information Officer	Pete Buist / Tim Mowry (T)
Human Resources	Sue Warren / Andrea Cabida(Molera)
Liaison Officer	Jim Butler

6. Agency Representative

Agency	Name
USFS Agency Admin	Bob Baird
CAL Fire Agency Admin	Brennan Blue
USFS Agency Admin Rep	Tim Short
CAL OES	Tom Drayer
MOCO OES	Dick Bower
Monterey PRPD	Caine Carmarillo / Joseph Narvaez
California Highway Patrol	Rob Kaczor
California State Parks	Sean James
Big Sur Fire Brigade	Martha Karstens / Frank Pinney
CA Conservation Corp	Amy Duncan
SACC	Tony Collins
MB Unified APCD	

7. Planning Section

Position	Name
Chief	Ilene Wadkins / Peter Butteri / John Saddler [Molera](T)
Resources Unit	Jan Passek / Jodi Rist / Julie Vorachek(T) / Lawrence Crane(T) / Don Watson / Justin Query
Situation Unit	Kristi Bulock / Jim Silva / Mike Hill(T)
Situation Unit(Molera)	Scott Bliss(T), Terry Bowerman, Vince Carver(T)
Documentation	Joseph Blazek / KT Pyne(T)
Demobilization	Jim Cooley / Ed Paul
Fire Behavior Analyst	Robert Ziel / Robb Beery(Morela) / Chris Moore(T)
Training Specialist	Greg White / David Barnett
GIS Specialist	Lasheena Nieves / Dan LaBarre / Melania Stoeber / Leah Jones(T)
Technology Support Specialist	Bill Beach / Hannah Semock(T) / Juana Hernandez (T)
IMET	Ryan Walbrun / Mark Pellerito / Brent Bowers(T)
Air Resource Advisor	Randy Striplin / Robert Elleman(T)

8. Logistic Section

Position	Name
Chief	Jerri Webster / Janet Ladd [Molera] / Rusty Hippchen(T)
Supply Unit	John Hoch
Facilities Unit	Bryan Seibold / Sarah Johnson (T) / Richard Bidasolo [Molera]
Ground Support	Darren Rathbun
Communications	Lindsey Lien
Food Unit	Ed Haen
Medical	Chuck Passek / Eric Ulwelling(T)
Supply	Steve Streissguth
Security	Frank Antos / Bill Alexander [Molera]

9. Operations Section

Day Ops Section Chief	Russ Long
Night Ops Section Chief	Robert Bertolina
Planning Ops	Jayson Coil / Kyle Cowan(T)

Branch		III / IV
Branch		Doug Downs
Division	J/K	Shane Martin
Division	M / AA / CC / EE	Togie Wiehl / Seth Ross(T)
Division	GG	Jeffrey Stark / James Thornock
Division	East Structure Group	Dana Bagnoli
Division	East Firing Group	Derek Patton

Branch		VI
Branch		Jeff Schardt
Division	II	Jeremy Brand

Branch		VII / VIII
Branch		Russ Copp / Willie Branson(T)
Branch	Planning [Molera]	Branden Petersen / Matt Brown(T)
Division	Big Sur Structure Group	Gary Baumgartner
Division	Big Sur Firing Group	Kurt LaRue
Division	Molera Staging / IA	
Division	N	Patrick Moore / William McCall(T)
Division	O / P	Will Raulerson
Division	SS	Ezra Stiles
Division	UU	Mark Johnson / Johnny Villa(T)

Branch		Night
Night Ops		Robert Bertolina
Division	N	Brian Pontes

Branch	Toro IA
Division	

Air Operations Branch

Air Ops Branch Director	Bruce Wicks
Deputy Air Ops Branch Director	Ken Bingham
Air Support Supervisor	Kevin Murray / Teresa Williamson(T) / Eric Verdries(T)
Helibase Manager	Curt Warner
Helicopter Coordinator	Eric Haskins
Air Attack Supervisor	Richard Webster / Mark Nunez

10. Finance Section

Position	Name
Chief	Billy Zamora
Deputy	Barb Haxby
Time Unit	Rhonda Schwehm / Beth Chandler(T)
Procurement Unit	Patrick Gallegos
Compensation Unit / Claims	Tracy Nicholson / Rodger Waters
Cost Unit	Bonnie Amaral

Prepared by (Resource Unit Leader)
Justin Query

ICS 203
PNW2 Rev 9-2010 – AS/BK

FIRE BEHAVIOR FORECAST

FORECAST NUMBER 42	**TYPE OF FIRE** Wildfire
FIRE NAME Soberanes	**OPERATIONAL PERIOD** 9-03-2016 24 HOUR SHIFT
DATE ISSUED 9-02-2016	**TIME ISSUED** 1900 HOURS
UNIT CALFIRE BEU & USFS LOS PADRES NF	**SIGNED** */s/* Robert Ziel FBAN Chris Moore FBAN(t)

INPUTS

WEATHER SUMMARY ***Cooler and higher humidity today***

Temps: Highs 75-85 active fire area, 65-75 lower slopes. Lows: 48-58.
RH: 20-35% active fire area 50-60% lower slopes. Overnight 40-50% above 3000', 80-100% lower slopes.
Winds: Ridges NW 3-6 mph gusts 15-20mph. Slope/Valley light becoming strong upvalley 5-10 gusts 15-20.
Night: NW 8-15 mph in the evening gusts to 25. Easing overnight. Slope/valley- upcanyon 5-10 gusts 15 until 2200 then easing.

OUTPUTS

FIRE BEHAVIOR

GENERAL

Fuels are critically dry and climatology suggests no rain in the near future. The fire is burning primarily in a mix of brush and oak burned in the 2008 Basin Fire. Snags, skeleton brush and heavy downed fuels are abundant and will increase the fire line intensity. Where wind and slopes align, the fire can exhibit rapid rates of spread, large flames lengths, and short range spotting. Drainage winds will play an important role in fire behavior. 10-20' flame lengths in brush fuels should be expected.

ERC 65 1hr 4-6% Pig 70% Rate of spread head fire in brush 50-70cph Spotting up to 1/3 mile

SPECIFIC

BRANCH III, IV,VI

The fire above Sulphur Springs Camp will continue to flank, and roll out. The potential for spotting across the Carmel River is decreasing as fuels are consumed.

There is still no heat observed near Miller Mountain and above the English Cabin. The potential for spread is decreasing daily as no smoke is observed in the area.

Branch VIII

DIV N – The fire is flanking towards Strawberry Camp in the upper reaches of South Fork of Big Sur River. It should reach Strawberry Camp today. Expect the fire to continue to finger across the South Fork to the west and make short uphill runs towards Pick Creek. Existing fire in Pick Creek is in the bottom of the drainage. There is potential for slope reversal and runs toward the line between Chimney House and Cold Springs. Heavier fuels on the north and east aspects are burning but not as readily as on south and west aspects. Expect uphill runs and short range spotting to continue in areas where fuels have a chance to build some momentum.

Branch VII

DIV UU & SS – Fire is not expected to reach these divisions this burn period.

AIR OPERATIONS

If marine layer is present, it will burn off 0900-1000.

SAFETY

The chance for spotting over the Coast Ridge Road is still present.

Soberanes Fire Weather Forecast

FORECAST NO: 42

NAME OF FIRE: Soberanes

PREDICTION FOR: 0600-2200 Sat

UNIT: CA-BEU/LPF MRD

SHIFT DATE: Saturday Sept 3rd, 2016

SIGNED: Ryan Walbrun

TIME AND DATE FORECAST ISSUED: 1900 9/2/16

Incident Meteorologist

WEATHER DISCUSSION: The marine layer will be about 2000 feet this morning with some coastal drizzle likely. The trend for today will be cooler with higher humidity as a dry cold front passes through the region. West to Northwest winds will increase this afternoon as the weather system and seabreeze winds align bringing some gusty onshore winds to the ridges of Branch 7&8. Smoke transport winds will be northerly as well keeping most of the smoke over the ocean or towards the southern divisions on the fire. Any planned firing operations on the west side should expect to see a noted increase in the sustained wind speeds this afternoon as the boundary moves through. Good humidity recovery this evening and overnight with some drizzle likely on the coastal slopes as well as along Carmel Valley.

WEATHER FORECAST For Saturday:

WEATHER: Morning coastal/valley clouds and drizzle. Mostly clear interior with smoke.

TEMPERATURES: Highs 75-85 active fire area. Around 90 in Branch 6. 65-75 lower slopes. (4-8 cooler)

HUMIDITY: 20-35% active fire area. 50-60% lower slopes. Trend of 5-15% wetter especially late afternoon.

20 FT WINDS:

RIDGETOP - West to Northwest 3-6 mph increasing 6-12 mph with afternoon gusts 15-20 mph.

SLOPE/VALLEY - Light becoming strong upvalley 5-10 mph gusts 15 mph late afternoon.

Marine Layer: 2000 to 2500 feet. Mixing out during the afternoon due to strong boundary layer winds.

WEATHER FORECAST For Saturday Night:

WEATHER: Marine clouds surging inland over the northern and western branches of the fire. Coast drizzle.

TEMPERATURES: Lows 48-58.

HUMIDITY: Good recovery most of the fire 80-100% coast and lower slopes. 40-50% above 3000 feet.

20 FT WINDS:

RIDGETOP – Northwest 8-15 mph evening gusts 25 mph. Easing overnight. Local northeast winds in Branch 7&8 but under 8 mph.

SLOPE/VALLEY – Upcanyon 5-10 gusts 15 mph til 10 pm then gradually easing overnight.

Marine Layer: 2500 to 3000 feet.

EXTENDED FORECAST: Seasonable Sunday and Monday with upper trough over West Coast. Gradual warming each day with general northwest winds along with moderate humidity recovery. More pronounced warming and drying trend Tuesday thru Thursday.

Portable RAWS Frequency: 163.350 DTMF tones 0032 for H3, 0033 Anderson, 0029 Blue Rock, 0038 Chew Ridge, 0039 Tassajara, 0031 Memorial and 0037 Coastal Ridge.

Division/Group Assignment List (ICS 204 WF)

1. Incident Name:	3.	
SOBERANES	Branch: III / IV	Division/Group: J/K

2. Operational Period:

Date/Time From:	Date/Time To:
09/03/2016 0700 SAT	09/04/2016 0700 SUN

4. Operations Personnel

OPERATIONS CHIEF	RUSS LONG (9/6)	**BRANCH DIRECTOR**	DOUG DOWNS (9/6)
PLANNING OPERATIONS	JAYSON COIL (9/6) KYLE COWAN (9/6) (T)	**DIVISION/GROUP SUPERVISOR**	SHANE MARTIN (9/4)
AIR ATTACK SUPERVISOR	RICH WEBSTER (9/6) MARK S NUNEZ	**SAFETY OFFICER**	BRUCE MALLOY (9/11)

5. Resources Assigned this Period

Strike Team / Task Force / Resource Designator	LWD	Leader	Number Persons	Drop Off PT./Time	Pick Up PT./Time
HC1 CARSON HOTSHOTS C-10115	09/08	TIM MEMMER	22	DP 36/0700	DP 36/1900
HC1 VALYERMO HOTSHOTS C-10162	09/15	JEFF LOCKE	19	DP 36/0700	DP 36/1900
WTT2 CA-CNF - 222 E-10449	09/13	TYLER SANFORD	2	DP 36/0700	DP 36/1900
WTT2 WATER TENDER 22 E-10448	09/13	DAVID WILLY	2	DP 36/0700	DP 36/1900
FOBS O-10610	09/13	RYAN O'NEILL	1	DP 36/0700	DP 36/1900
FOBS(T) O-10381	09/06	JOHN ASHCRAFT	1	DP 36/0700	DP 36/1900
FOBS(T) O-10488	09/09	GREGORY SUSZEK	1	DP 36/0700	DP 36/1900
SOF2 O-10419	09/07	JACK WISE	1	DP 36/0700	DP 36/1900

6. Control Operations/Work Assignments:

TASK: Utilize available resources as needed to check fire spread.
PURPOSE: To keep fire from adversely impacting established control lines.
END STATE: Main fire is kept north of Carmel River and south of Miller Creek confluence.

7. Special Instructions:

The Communications Plan is complex; please review the ICS 205 with all Division personnel.
DIVS, TFLD, and HEQB must account for & certify all hired equipment shift tickets during the operational period.
Use headlights. Slow down. Assume there is a vehicle around each corner.
Honk horn before going around blind corners.
Division Supervisors: fire apportionment validation process will be to call Kris Armstrong at (661) 342-7297 between 0830-1100.

8. Division/Group Communication Summary

Function	Channel	RX Frequency N/W	RX Tone/NAC	TX Frequency N/W	TX Tone/NAC	Mode
TACTICAL	12	151.1375N	156.7	151.1375N	156.7	A
MEDICAL	15	156.0750N	156.7	156.0750N	156.7	A
AIR TO GROUND TAC	14	159.2700N	192.8	159.2700N	192.8	A
EMERGENCY	16	168.6250N		168.6250N	110.9	A

9. Prepared By (Resource Unit Leader)	Approved By (Planning Section Chief)	Date	Time
JUSTIN QUERY	PETER BUTTERI	09/02/2016	2000

Division/Group Assignment List (ICS 204 WF)

1. Incident Name:	3.	
SOBERANES	Branch: III/IV	Division/Group: M/AA/CC/EE

2. Operational Period:

Date/Time From:	Date/Time To:
09/03/2016 0700 SAT	09/04/2016 0700 SUN

4. Operations Personnel

OPERATIONS CHIEF	RUSS LONG (9/6)	**BRANCH DIRECTOR**	DOUG DOWNS (9/6)
PLANNING OPERATIONS	JAYSON COIL (9/6) KYLE COWAN (9/8) (T)	**DIVISION/GROUP SUPERVISOR**	TOGIE WIEHL (9/6) SETH ROSS (9/8) (T)
AIR ATTACK SUPERVISOR	RICHARD WEBSTER (9/6) MARK S NUNEZ	**SAFETY OFFICER**	

5. Resources Assigned this Period

Strike Team / Task Force / Resource Designator	LWD	Leader	Number Persons	Drop Off PT./Time	Pick Up PT./Time
READ O-10448	09/14	BILL GOODMAN	1	TORO/0700	TORO/1900

6. Control Operations/Work Assignments:

Scout all division lines for burn-out opportunities.
TASK: Scout control lines and develop a strategy for containing fire spread within established control lines.
PURPOSE: To provide for safety of assigned resources and lessen impact to private lands.
END STATE: Main fire is kept south and east of forest boundary.

7. Special Instructions:

*READs will check in and out with Division Supervisors.
Division Supervisors: fire apportionment validation process will be to call Kris Armstrong at (661) 342-7297 between 0830-1100.

8. Division/Group Communication Summary

Function	Channel	RX Frequency N/W	RX Tone/NAC	TX Frequency N/W	TX Tone/NAC	Mode
TACTICAL	6	154.4525N	156.7	154.4525N	156.7	A
MEDICAL	15	156.0750N	156.7	156.0750N	156.7	A
AIR TO GROUND TAC	14	159.2700N	192.8	159.2700N	192.8	A
EMERGENCY	16	168.6250N		168.625N	110.9	A

9. Prepared By (Resource Unit Leader)	Approved By (Planning Section Chief)	Date	Time
JUSTIN QUERY	PETER BUTTERI	09/02/2016	2000

Division/Group Assignment List (ICS 204 WF)

1. Incident Name:	3.	
SOBERANES	Branch: III / IV	Division/Group: EAST STRUCTURE GRP

2. Operational Period:	
Date/Time From: 09/03/2016 0700 SAT	Date/Time To: 09/04/2016 0700 SUN

4. Operations Personnel

OPERATIONS CHIEF	RUSS LONG (9/6)	BRANCH DIRECTOR	DOUG DOWNS (9/6)
PLANNING OPERATIONS	JAYSON COIL (9/6) KYLE COWAN (9/8) (T)	DIVISION/GROUP SUPERVISOR	DANA BAGNOLI (9/6)
AIR ATTACK SUPERVISOR	RICH WEBSTER (9/8) MARK S NUNEZ	SAFETY OFFICER	BRUCE MALLOY (9/11)

5. Resources Assigned this Period

Strike Team / Task Force / Resource Designator	LWD	Leader	Number Persons	Drop Off PT./Time	Pick Up PT./Time
SOBERANES TASK FORCE #1					
STEN O-10515	09/06	JOHN GARRETT	1	RANA/0700	RANA/1900
HC2I RETURNING HEROES #1 C-10117	09/09	TERRELL TREAT	19	RANA/0700	RANA/1900
ENG3 GOLDER RANCH BRUSH 370 E-10276	09/08	COLIN PORT	4	RANA/0700	RANA/1900
ENG3 MAYER E-2201 E-10273	09/08	TOM HANEY	3	RANA/0700	RANA/1900
ENG6 CHIHUAHUA E-10261	09/08	CHARLES CLAPPER	3	RANA/0700	RANA/1900
ENG6 NORTH COUNTY BRUSH104 E-10253	09/08	STEVE FLORES	4	RANA/0700	RANA/1900
ENG6 A/S ENG613 E-10246	09/09	MATT BUSTAMANTE	3	RANA/0700	RANA/1900
SOBERANES TASK FORCE #2				RANA/0700	RANA/1900
STEN O-10524	09/08	CHRIS BRENZEL	1	RANA/0700	RANA/1900
HC2I SAN CARLOS #2 C-10118	09/09	JIMI PHILLIPS	19	RANA/0700	RANA/1900
ENG 3 PEORIA E-10263	09/08	TYSON ESQUIBEL	4	RANA/0700	RANA/1900
ENG3 BERNCO ENG54 E-10269	09/08	MIKE BENTON	3	RANA/0700	RANA/1900
ENG3 FARMINGTON BRUSH #4 E-10270	09/08	JARED J THORNBURG	3	RANA/0700	RANA/1900
ENG3 DAISY MTN E-10274	09/08	JERRY KNORR	4	RANA/0700	RANA/1900
ENG6 TUBAC E-10257	09/08	TIM ZAMORA	2	RANA/0700	RANA/1900
ENG6 BENSON E-10265	09/08	KENNETH GAYNOR	3	RANA/0700	RANA/1900
WTT2 W/T T2 PVT HOLT E-10134	? 09/02	FRANK LOPEZ	1	RANA/0700	RANA/1900

8. Division/Group Communication Summary

Function	Channel	RX Frequency N/W	RX Tone/NAC	TX Frequency N/W	TX Tone/NAC	Mode
TACTICAL	10	154.2875N	156.7	154.2875N	156.7	A
MEDICAL	15	156.0750N	156.7	156.0750N	156.7	A
AIR TO GROUND TAC	14	159.2700N	192.8	159.2700N	192.8	A
EMERGENCY	16	168.6250N		168.625N	110.9	A

9. Prepared By (Resource Unit Leader)	Approved By (Planning Section Chief)	Date	Time
JUSTIN QUERY	PETER BUTTERI	09/02/2016	2000

Division/Group Assignment List (ICS 204 WF)

1. Incident Name:	3.	
SOBERANES	Branch: III / IV	Division/Group: EAST STRUCTURE GRP
2. Operational Period:		
Date/Time From: 09/03/2016 0700 SAT	Date/Time To: 09/04/2016 0700 SUN	

4. Operations Personnel

OPERATIONS CHIEF	RUSS LONG (9/6)	**BRANCH DIRECTOR**	DOUG DOWNS (9/6)
PLANNING OPERATIONS	JAYSON COIL (9/6) KYLE COWAN (9/8) (T)	**DIVISION/GROUP SUPERVISOR**	DANA BAGNOLI (9/6)
AIR ATTACK SUPERVISOR	RICH WEBSTER (9/8) MARK S NUNEZ	**SAFETY OFFICER**	BRUCE MALLOY (9/11)

5. Resources Assigned this Period

Strike Team / Task Force / Resource Designator	LWD	Leader	Number Persons	Drop Off PT./Time	Pick Up PT./Time
SOBERANES TASK FORCE #3				RANA/0700	RANA/1900
TFLD O-10325	09/08	JOHN STEBNER	1	RANA/0700	RANA/1900
HC2I FORT APACHE #06 C-10116	09/08	AMEX TESSAY	21	RANA/0700	RANA/1900
ENG3 PINE TOP E-10262	09/08	MARCUM ROVA	3	RANA/0700	RANA/1900
ENG3 CONCHO E-1458 E-10258	09/08	JD OTTMAN	3	RANA/0700	RANA/1900
ENG6 ANTHIS FAMILY E-10284	09/08	JASON PHILLIPS	3	RANA/0700	RANA/1900
ENG6 ANGEL FIRE E-10286	09/08	ANDREW BERTGES	3	RANA/0700	RANA/1900
WTS2 FIRELINE SUPPORT SERVICES E-10438	09/08	MATT MICHAELS	1	RANA/0700	RANA/1900
CHIP CUTTING EDGE E-10490	09/12	ADAM RADDIGAN	2		
~~CHIP GREENOUS E-10088~~ GG	09/13	FRANK DROGOWSKI	2		
HEQB O-10158	09/11	LAKOTA BURWELL	1	RANA/0700	RANA/1900
~~HEQB(T) O-10328~~ GG	09/06	THOMAS KROCK	1		
~~HEQB O-10352~~ GG	09/06	PAUL CATLETT	1		
EMPF O-10364	09/12	JACOB CURRIE	1	RANA/0700	RANA/1900
EMTF E-10413	09/13	MARSHALL GRESSLEY	1	RANA/0700	RANA/1900
SOFR O-10647	09/15	DANIEL JOHNSON	1		

8. Division/Group Communication Summary

Function	Channel	RX Frequency N/W	RX Tone/NAC	TX Frequency N/W	TX Tone/NAC	Mode
TACTICAL	10	154.2875N	156.7	154.2875N	156.7	A
MEDICAL	15	156.0750N	156.7	156.0750N	156.7	A
AIR TO GROUND TAC	14	159.2700N	192.8	159.2700N	192.8	A
EMERGENCY	16	168.6250N		168.625N	110.9	A

9. Prepared By (Resource Unit Leader)	Approved By (Planning Section Chief)	Date	Time
JUSTIN QUERY	PETER BUTTERI	09/02/2016	2000

Division/Group Assignment List (ICS 204 WF)

1. Incident Name:	3.	
SOBERANES	Branch: III / IV	Division/Group: EAST STRUCTURE GRP

2. Operational Period:	
Date/Time From: 09/03/2016 0700 SAT	Date/Time To: 09/04/2016 0700 SUN

4. Operations Personnel

OPERATIONS CHIEF	RUSS LONG (9/6)	**BRANCH DIRECTOR**	DOUG DOWNS (9/6)
PLANNING OPERATIONS	JAYSON COIL (9/6) KYLE COWAN (9/8) (T)	**DIVISION/GROUP SUPERVISOR**	DANA BAGNOLI (9/6)
AIR ATTACK SUPERVISOR	RICH WEBSTER (9/8) MARK S NUNEZ	**SAFETY OFFICER**	BRUCE MALLOY (9/11)

5. Resources Assigned this Period

Strike Team / Task Force / Resource Designator	LWD	Leader	Number Persons	Drop Off PT./Time	Pick Up PT./Time

6. Control Operations/Work Assignments:

TASK: Develop structure protection plan.
PURPOSE: Ensure adequate resources and an appropriate strategy is identified to protect structures.
END STATE: Resource and Equipment needs are identified and MAPs that allow for successful protection of values at risk.

TASK: Utilize available resources to implement structure protection measures.
PURPOSE: Provide for protection of values of risk.
END STATE: Values at risk are protected to the extent possible with available resources.

7. Special Instructions:

The Communications Plan is complex; please review the ICS 205 with all Division personnel.
DIVS, TFLD, and HEQB must account for & certify all hired equipment shift tickets during the operational period.
Use headlights. Slow down. Assume there is a vehicle around each corner.
Division Supervisors: fire apportionment validation process will be to call Kris Armstrong at (661) 342-7297 between 0830-1100.

8. Division/Group Communication Summary

Function	Channel	RX Frequency N/W	RX Tone/NAC	TX Frequency N/W	TX Tone/NAC	Mode
TACTICAL	10	154.2875N	156.7	154.2875N	156.7	A
MEDICAL	15	156.0750N	156.7	156.0750N	156.7	A
AIR TO GROUND TAC	14	159.2700N	192.8	159.2700N	192.8	A
EMERGENCY	16	168.6250N		168.625N	110.9	A

9. Prepared By (Resource Unit Leader)	Approved By (Planning Section Chief)	Date	Time
JUSTIN QUERY	PETER BUTTERI	09/02/2016	2000

Division/Group Assignment List (ICS 204 WF)

1. Incident Name:	3.	
SOBERANES	Branch: III / IV	Division/Group: EAST FIRING GROUP

2. Operational Period:	
Date/Time From: 09/03/2016 0700 SAT	Date/Time To: 09/04/2016 0700 SUN

4. Operations Personnel

OPERATIONS CHIEF	RUSS LONG (9/6)	**BRANCH DIRECTOR**	DOUG DOWNS (9/6)
PLANNING OPERATIONS	JAYSON COIL (9/6) KYLE COWAN (9/8) (T)	**DIVISION/GROUP SUPERVISOR**	DEREK PATTON (9/3)
AIR ATTACK SUPERVISOR	RICH WEBSTER (9/6) MARK NUNEZ	**SAFETY OFFICER**	BRUCE MALLOY (9/11)

5. Resources Assigned this Period

Strike Team / Task Force / Resource Designator	LWD	Leader	Number Persons	Drop Off PT./Time	Pick Up PT./Time
TFLD (T) O-10471	09/10	AARON SCHUMACHER	1	DP 36/0700	DP 36/1900

6. Control Operations/Work Assignments:

TASK: Coordinate with DIVS and Branch and develop a firing plan and associated strategy.
PURPOSE: To ensure a safe, effective, and coordinated firing operation.
END STATE: Firing operations contribute to holding the fire at designated control lines and threat to values at risk is eliminated.

7. Special Instructions:

The Communications Plan is complex; please review the ICS 205 with all Division personnel.
Use headlights. Slow down. Assume there is a vehicle around each corner.
Division Supervisors: fire apportionment validation process will be to call Kris Armstrong at (661) 342-7297 between 0830-1100.

8. Division/Group Communication Summary

Function	Channel	RX Frequency N/W	RX Tone/NAC	TX Frequency N/W	TX Tone/NAC	Mode
TACTICAL	11	151.2575N	192.8	151.2575N	192.8	A
MEDICAL	15	156.0750N	156.7	156.0750N	156.7	A
AIR TO GROUND TAC	14	159.2700N	192.8	159.2700N	192.8	A
EMERGENCY	16	168.6250N		168.625N	110.9	A

9. Prepared By (Resource Unit Leader)	Approved By (Planning Section Chief)	Date	Time
JUSTIN QUERY	PETER BUTTERI	09/02/2016	2000

Division/Group Assignment List (ICS 204 WF)

1. Incident Name:	3.	
SOBERANES	Branch: III / IV	Division/Group: GG
2. Operational Period:		
Date/Time From: 09/03/2016 0700 SAT	Date/Time To: 09/04/2016 0700 SUN	

4. Operations Personnel

OPERATIONS CHIEF	RUSS LONG (9/6)	**BRANCH DIRECTOR**	DOUG DOWNS (9/6)
PLANNING OPERATIONS	JAYSON COIL (9/6) KYLE COWAN (T)	**DIVISION/GROUP SUPERVISOR**	JEFF STARK (9/6) JAMES THORNOCK (9/11) (T)
AIR ATTACK SUPERVISOR	RICH WEBSTER (9/6) MARK NUNEZ	**SAFETY OFFICER**	LARRY CONNELL (9/9)

5. Resources Assigned this Period

Strike Team / Task Force / Resource Designator	LWD	Leader	Number Persons	~~RAWA~~ leave Drop Off PT./Time	RAWA Pick Up PT./Time
HC2 ROAD RUNNERS C-10111	09/07	STEVEN RUSHING	20	LIGGETT/0700	LIGGETT/1900
DOZ2 MOOSIOS E-10452	09/12	MIKE CRAIG	1	LIGGETT/0700	LIGGETT/1900
SKG2 LET ER BUCK E-10054	09/06	CLIFF ROWEN	2	LIGGETT/0700	LIGGETT/1900
WTS2 KRITZ E-10131	09/12	DAVID HARVEY	1	LIGGETT/0700	LIGGETT/1900
TFLD O-10348	09/10	JOSH OCONNOR	1	LIGGETT/0700	LIGGETT/1900
TFLD(T) C-10111.2	09/07	JEFF CARLON	1	LIGGETT/0700	LIGGETT/1900
HEQB O-10403	09/07	JAMES MASHBURN	1	LIGGETT/0700	LIGGETT/1900
HEQB (T) O-10406	09/07	RICHARD M RAY	1	LIGGETT/0700	LIGGETT/1900
READ O-10531	09/14	KATHERINE BARLOW	1	LIGGETT/0700	LIGGETT/1900
ARCH O-10175	09/14	JASON NEZ	1	LIGGETT/0700	LIGGETT/1900
REMS - LOB O-10565	09/12	JEFF HARDIN	2	LIGGETT/0700	LIGGETT/1900
EMTF E-10411	09/12	JON ZARECOR	1	LIGGETT/0700	LIGGETT/1900
EMPF E-10403	09/12	MARTIN CARILLO	1	LIGGETT/0700	LIGGETT/1900
CHP Greenous E-10088	9/13	FRANK DROGOWSKI	2		
HEQB Cat ~~RGH~~ O-10352	9/6		1		
HEQB(T) Knoll O-10328	9/6		1		

8. Division/Group Communication Summary

Function	Channel	RX Frequency N/W	RX Tone/NAC	TX Frequency N/W	TX Tone/NAC	Mode
TACTICAL	8	166.5500N		166.5500N		A
MEDICAL	15	156.0750N	156.7	156.0750N	156.7	A
AIR TO GROUND TAC	14	159.2700N	192.8	159.2700N	192.8	A
EMERGENCY	16	168.6250N		168.6250N	110.9	A

9. Prepared By (Resource Unit Leader)	Approved By (Planning Section Chief)	Date	Time
JUSTIN QUERY	PETER BUTTERI	09/02/2016	2000

Division/Group Assignment List (ICS 204 WF)

1. Incident Name:	3.	
SOBERANES	Branch: III / IV	Division/Group: GG

2. Operational Period:

Date/Time From:	Date/Time To:
09/03/2016 0700 SAT	09/04/2016 0700 SUN

4. Operations Personnel

OPERATIONS CHIEF	RUSS LONG (9/6)	**BRANCH DIRECTOR**	DOUG DOWNS (9/6)
PLANNING OPERATIONS	JAYSON COIL (9/6) KYLE COWAN (T)	**DIVISION/GROUP SUPERVISOR**	JEFF STARK (9/6) JAMES THORNOCK (9/11) (T)
AIR ATTACK SUPERVISOR	RICH WEBSTER (9/6) MARK NUNEZ	**SAFETY OFFICER**	LARRY CONNELL (9/9)

5. Resources Assigned this Period

Strike Team / Task Force / Resource Designator	LWD	Leader	Number Persons	Drop Off PT./Time	Pick Up PT./Time

6. Control Operations/Work Assignments:

TASK: Complete indirect line construction.
PURPOSE: To prevent fire growth east of control lines.
END STATE: Indirect fireline is completed and will be adequate to provide for a high probability of success.

TASK: Assess and complete structure protection at Arryo Seco.
PURPOSE: To protect structures and infrastructure from the fire.
END STATE: Hose lays are completed and will adequately provide protection of structures from the fire.

TASK: Assess and implement the needs for structure protection of Fred's camp.
PURPOSE: To protect structures and infrastructure at Fred's camp from the fire.
END STATE: Provide adequate structure protection to structures and infrastructure in Fred's camp in the event the fire reaches the camp.

7. Special Instructions:

The Communications Plan is complex; please review the ICS 205 with all Division personnel.
LOOK UP, Be Aware of Hazard Trees.
DIVS, TFLD, and HEQB must account for & certify all hired equipment shift tickets during the operational period.
Use headlights. Slow down. Assume there is a vehicle around each corner.
Division Supervisors: fire apportionment validation process will be to call Kris Armstrong at (661) 342-7297 between 0830-1100.

8. Division/Group Communication Summary

Function	Channel	RX Frequency N/W	RX Tone/NAC	TX Frequency N/W	TX Tone/NAC	Mode
TACTICAL	8	166.5500N		166.5500N		A
MEDICAL	15	156.0750N	156.7	156.0750N	156.7	A
AIR TO GROUND TAC	14	159.2700N	192.8	159.2700N	192.8	A
EMERGENCY	16	168.6250N		168.6250N	110.9	A

9. Prepared By (Resource Unit Leader)	Approved By (Planning Section Chief)	Date	Time
JUSTIN QUERY	PETER BUTTERI	09/02/2016	2000

Division/Group Assignment List (ICS 204 WF)

1. Incident Name:	3.	
SOBERANES	Branch: VI	Division/Group: II

2. Operational Period:

Date/Time From:	Date/Time To:
09/03/2016 0700 SAT	09/04/2016 0700 SUN

4. Operations Personnel

OPERATIONS CHIEF	RUSS LONG	**BRANCH DIRECTOR**	JEFF SCHARDT (9/3) TOM PLYMALE (9/8) (T)
PLANNING OPERATIONS	JAYSON COIL KYLE COWAN (T)	**DIVISION/GROUP SUPERVISOR**	JEREMY BRAND (9/5)
AIR ATTACK SUPERVISOR	RICH WEBSTER MARK NUNEZ	**SAFETY OFFICER**	LARRY CONNELL

5. Resources Assigned this Period

Strike Team / Task Force / Resource Designator	LWD	Leader	Number Persons	Drop Off PT./Time	Pick Up PT./Time
DOZ2 VENTANA DOZER E-10321	09/09	BRYCE NASON	1	DP 45/0700	DP 45/1900
WTT2 INF 21 E-10023	09/15	GAVIN MITCHELL	2	DP 45/0700	DP 45/1900
SKG2 RIM ROCK E-10053	09/06	TROY RIGEL	3	DP 45/0700	DP 45/1900
TFLD O-10324	09/06	DENNIS STERN	1	DP 45/0700	DP 45/1900
TFLD O-10349	09/05	CHRISTOPHER DUNN III	1	DP 45/0700	DP 45/1900
HEQB O-10409	09/14	LESLIE BLACKWELL	1	DP 45/0700	DP 45/1900
HEQB (T) O-10401	09/14	CHRISTOPHER HAINES	1	DP 45/0700	DP 45/1900
EMPF O-10414	09/13	ANTHONY RIVAS	1	DP 45/0700	DP 45/1900
EMPF O-10415	09/13	FABIAN URESTI	1	DP 45/0700	DP 45/1900

6. Control Operations/Work Assignments:

TASK: Complete structure protection hose lays at Memorial around private and government structures, have fire wrap available to wrap the historic Indian Guard Station, if needed.
PURPOSE: To protect private structures and the historic Indian Guard Station in the event the fire escapes containment lines.
END STATE: Hose lays with water sources are completed and will adequately provide protection of the structures in the event the fire reaches the area.

TASK: Remove mastication debris around Escondido Camp Ground.
PURPOSE: To protect camp ground from fire.
END STATE: Masticated debris is removed from camp ground and will not present an additional hazard to facilities.

7. Special Instructions:

8. Division/Group Communication Summary

Function	Channel	RX Frequency N/W	RX Tone/NAC	TX Frequency N/W	TX Tone/NAC	Mode
TACTICAL	9	154.3025N	156.7	154.3025N	156.7	A
MEDICAL	15	156.0750N	156.7	156.0750N	156.7	A
AIR TO GROUND TAC	14	159.2700N	192.8	159.2700N	192.8	A
EMERGENCY	16	168.6250N		168.6250N	110.9	A

9. Prepared By (Resource Unit Leader)	Approved By (Planning Section Chief)	Date	Time
JODI RIST	PETER BUTTERI	09/02/2016	2000

Division/Group Assignment List (ICS 204 WF)

1. Incident Name:	3.	
SOBERANES	Branch: VI	Division/Group: II

2. Operational Period:	
Date/Time From: 09/03/2016 0700 SAT	Date/Time To: 09/04/2016 0700 SUN

4. Operations Personnel

OPERATIONS CHIEF	RUSS LONG	**BRANCH DIRECTOR**	JEFF SCHARDT (9/3) ? TOM PLYMALE (9/8) (T)
PLANNING OPERATIONS	JAYSON COIL KYLE COWAN (T)	**DIVISION/GROUP SUPERVISOR**	JEREMY BRAND (9/5)
AIR ATTACK SUPERVISOR	RICH WEBSTER MARK NUNEZ	**SAFETY OFFICER**	LARRY CONNELL

7. Special Instructions:

The Communications Plan is complex; please review the ICS 205 with all Division personnel.
LOOK UP, Be Aware of Hazard Trees.
DIVS, TFLD, and HEQB must account for & certify all hired equipment shift tickets during the operational period.
Use headlights. Slow down. Assume there is a vehicle around each corner.
Division Supervisors: fire apportionment validation process will be to call Kris Armstrong at (661) 342-7297 between 0830-1100.

8. Division/Group Communication Summary

Function	Channel	RX Frequency N/W	RX Tone/NAC	TX Frequency N/W	TX Tone/NAC	Mode
TACTICAL	9	154.3025N	156.7	154.3025N	156.7	A
MEDICAL	15	156.0750N	156.7	156.0750N	156.7	A
AIR TO GROUND TAC	14	159.2700N	192.8	159.2700N	192.8	A
EMERGENCY	16	168.6250N		168.6250N	110.9	A

9. Prepared By (Resource Unit Leader)	Approved By (Planning Section Chief)	Date	Time
JODI RIST	PETER BUTTERI	09/02/2016	2000

Division/Group Assignment List (ICS 204 WF)

1. Incident Name:	3.	
SOBERANES	Branch: VII / VIII	Division/Group: BIG SUR STRUCTURE

2. Operational Period:	
Date/Time From: 09/03/2016 0700 SAT	Date/Time To: 09/04/2016 0700 SUN

4. Operations Personnel

OPERATIONS CHIEF	RUSS LONG (9/6)	**BRANCH DIRECTOR**	RUSS COPP (9/7) WILLIE BRANSON (9/6) (T)
PLANNING OPERATIONS	JAYSON COIL (9/6) KYLE COWAN (9/8) (T)	**DIVISION/GROUP SUPERVISOR**	GARY BAUMGARTNER(9/5)
AIR ATTACK SUPERVISOR	RICH WEBSTER (9/6) MARK NUNEZ		

5. Resources Assigned this Period

Strike Team / Task Force / Resource Designator	LWD	Leader	Number Persons	Drop Off PT./Time	Pick Up PT./Time
SOBERANES STRIKE TEAM #1					
STEN O-10518	09/08	MATHEW MAYHALL	1	MOLERA/0700	MOLERA/1900
STEN (T) O-10445	09/08	FRANK ZUPANCIC	1	MOLERA/0700	MOLERA/1900
ENG6 AZ STATE 363 E-10288	09/08	STEVE ESTELLE	4	MOLERA/0700	MOLERA/1900
ENG6 AZ STATE E161 E-10289	09/08	STEVEN GRIEGO	3	MOLERA/0700	MOLERA/1900
ENG6 PINO 1 E-10260	09/08	DARIN PINO	3	MOLERA/0700	MOLERA/1900
ENG6 VERDE VALLEY F-366 E-10290	09/08	JOEL ROSENBERG	3	MOLERA/0700	MOLERA/1900
ENG6 BLOOMFIELD BRUSH #1 E-10251	09/08	TRAVIS OLBERT	3	MOLERA/0700	MOLERA/1900
ENG3 NM SAN JUAN CNTY B-13 E-10241	? 09/02	AARION AUSTIN	3	MOLERA/0700	MOLERA/1900
ENG3 CA-SNF 341 E-10238	09/11	CARLOS CABANAS	5	MOLERA/0700	MOLERA/1900
WTT2 CA-CNF 245 E-10199	? 09/03	NORMAN ODORICO	2	MOLERA/0700	MOLERA/1900
WTS2 CETTI SERVICES E-10456	09/15	BILLY PHELPS	1	MOLERA/0700	MOLERA/1900
WTS2 HERTZIG E-10457	09/15	ARTIE TRESSLER	1	MOLERA/0700	MOLERA/1900
TFLD (T) O-10398	09/05	TUMASI ROSS	1	MOLERA/0700	MOLERA/1900
STEN O-10433	09/09	DAN WHITE	1	MOLERA/0700	MOLERA/1900
SOFR O-10554 9/9	~~09/18~~	JAMIE RITTENHOUSE	1	MOLERA/0700	MOLERA/1900

8. Division/Group Communication Summary

Function	Channel	RX Frequency N/W	RX Tone/NAC	TX Frequency N/W	TX Tone/NAC	Mode
TACTICAL	10	151.1450N	192.8	151.1450N	192.8	A
MEDICAL	15	156.0750N	156.7	156.0750N	156.7	A
AIR TO GROUND TAC	14	159.2700N	192.8	159.2700N	192.8	A
EMERGENCY	16	168.6250N		168.6250N	110.9	A

9. Prepared By (Resource Unit Leader)	Approved By (Planning Section Chief)	Date	Time
JULIE VORACHEK	PETER BUTTERI	09/02/2016	2000

Division/Group Assignment List (ICS 204 WF)

1. Incident Name:	3.	
SOBERANES	Branch: VII / VIII	Division/Group: BIG SUR STRUCTURE

2. Operational Period:	
Date/Time From: 09/03/2016 0700 SAT	Date/Time To: 09/04/2016 0700 SUN

4. Operations Personnel

OPERATIONS CHIEF	RUSS LONG (9/6)	**BRANCH DIRECTOR**	RUSS COPP (9/7) WILLIE BRANSON (9/6) (T)
PLANNING OPERATIONS	JAYSON COIL (9/6) KYLE COWAN (9/8) (T)	**DIVISION/GROUP SUPERVISOR**	GARY BAUMGARTNER(9/5)
AIR ATTACK SUPERVISOR	RICH WEBSTER (9/6) MARK NUNEZ		

5. Resources Assigned this Period

Strike Team / Task Force / Resource Designator	LWD	Leader	Number Persons	Drop Off PT./Time	Pick Up PT./Time
EMPF E-10409.2	09/15	JONATHAN ESTRELLA	1	MOLERA/0700	MOLERA/1900
EMTF E-10414	09/13	TOM NATHE	1	MOLERA/0700	MOLERA/1900
EMTF E-10405	09/13	KATHY NEMMERS	1	MOLERA/0700	MOLERA/1900
EMTF O-10704	09/15	GEOFF MALOON	1	MOLERA/0700	MOLERA/1900

6. Control Operations/Work Assignments:

TASK: Assess Partington Ridge community and other identified structures/subdivisions along Highway 1, and continue structure protection in Partington subdivision.
PURPOSE: To protect all values at risk along the Highway 1 Corridor adjacent to the fire.
END STATE: All structures were protected and no loss of infrastructure occurred.

7. Special Instructions:

Use headlights. Slow down. Assume there is a vehicle around each corner.
Fire personnel in staging along Hwy 1 place traffic cones, wear visible clothing and use overhead lights when pulling off and on the highway.
Division Supervisors: fire apportionment validation process will be to call Dave Dukart at (805) 698-2541 between 0830-1100.
Post lookout in Partington to watch burnout in Division N.

8. Division/Group Communication Summary

Function	Channel	RX Frequency N/W	RX Tone/NAC	TX Frequency N/W	TX Tone/NAC	Mode
TACTICAL	10	151.1450N	192.8	151.1450N	192.8	A
MEDICAL	15	156.0750N	156.7	156.0750N	156.7	A
AIR TO GROUND TAC	14	159.2700N	192.8	159.2700N	192.8	A
EMERGENCY	16	168.6250N		168.6250N	110.9	A

9. Prepared By (Resource Unit Leader)	Approved By (Planning Section Chief)	Date	Time
JULIE VORACHEK	PETER BUTTERI	09/02/2016	2000

Division/Group Assignment List (ICS 204 WF)

1. Incident Name:	3.	
SOBERANES	Branch: VII /VIII	Division/Group: BIG SUR FIRING GROUP

2. Operational Period:	
Date/Time From: 09/03/2016 0700 SAT	Date/Time To: 09/04/2016 0700 SUN

4. Operations Personnel

OPERATIONS CHIEF	RUSS LONG (9/6)	**BRANCH DIRECTOR**	RUSS COPP (9/7) WILLIE BRANSON (9/6) (T)
PLANNING OPERATIONS	JAYSON COIL (9/6) KYLE COWAN (9/8) (T)	**DIVISION/GROUP SUPERVISOR**	KURT LARUE(9/7)
AIR ATTACK SUPERVISOR	RICH WEBSTER (9/6) MARK NUNEZ		

5. Resources Assigned this Period

Strike Team / Task Force / Resource Designator	LWD	Leader	Number Persons	Drop Off PT./Time	Pick Up PT./Time
HC1 PALOMAR HOT SHOTS C-10119	09/09	JOSE ORTEGA	18	MOLERA/0700	MOLERA/1900
HC1 ARROYO GRANDE C-10159	09/11	MICHAEL HICKEY	20	MOLERA/0700	MOLERA/1900

6. Control Operations/Work Assignments:

TASK: Coordinate with divisions on developing firing plan and associated strategies.
PURPOSE: To contain fire within control lines and protect infrastructure within fire area.
END STATE: Firing operations were successful and all control lines held the fire.

7. Special Instructions:

The Communications Plan is complex; please review the ICS 205 with all Division personnel.
DIVS, TFLD, and HEQB must account for & certify all hired equipment shift tickets during the operational period.
Use headlights, slow down, assume there is a vehicle around each corner.
Division Supervisors: fire apportionment validation process will be to call Dave Dukart at (805) 698-2541 between 0830-1100.
Aerial firing - Helitorch is mechanically dependent. Prepare for unexpected failures. Maintain your distance.

8. Division/Group Communication Summary

Function	Channel	RX Frequency N/W	RX Tone/NAC	TX Frequency N/W	TX Tone/NAC	Mode
TACTICAL	11	151.2575N	192.8	151.2575N	192.8	A
MEDICAL	15	156.0750N	156.7	156.0750N	156.7	A
AIR TO GROUND TAC	14	159.2700N	192.8	159.2700N	192.8	A
EMERGENCY	16	168.6250N		168.6250N	110.9	A

9. Prepared By (Resource Unit Leader)	Approved By (Planning Section Chief)	Date	Time
JUSTIN QUERY	PETER BUTTERI	09/02/2016	2000

Division/Group Assignment List (ICS 204 WF)

1. Incident Name:	3.	
SOBERANES	Branch: VII / VIII	Division/Group: MOLERA IA / STAGING

2. Operational Period:

Date/Time From:	Date/Time To:
09/03/2016 0700 SAT	09/04/2016 0700 SUN

4. Operations Personnel

OPERATIONS CHIEF	RUSS LONG (9/6)	BRANCH DIRECTOR	RUSS COPP (9/7) WILLIE BRANSON (9/6) (T)
PLANNING OPERATIONS	JAYSON COIL (9/6) KYLE COWAN (9/8) (T)	DIVISION/GROUP SUPERVISOR	
AIR ATTACK SUPERVISOR	RICH WEBSTER (9/6) MARK NUNEZ		

5. Resources Assigned this Period

Strike Team / Task Force / Resource Designator	LWD	Leader	Number Persons	Drop Off PT./Time	Pick Up PT./Time
~~STEN O-10431~~ MOVE TO N	09/11	CLIFF MCCLURE	1	MOLERA/0700	MOLERA/1900

6. Control Operations/Work Assignments:

Add Resources as Needed.

7. Special Instructions:

Use headlights. Slow down. Assume there is a vehicle around each corner.
Division Supervisors: fire apportionment validation process will be to call Dave Dukart at (805) 698-2541 between 0830-1100.

8. Division/Group Communication Summary

Function	Channel	RX Frequency N/W	RX Tone/NAC	TX Frequency N/W	TX Tone/NAC	Mode
TACTICAL	12	159.4725N	156.7	159.4725N	156.7	A
MEDICAL	15	156.0750N	156.7	156.0750N	156.7	A
AIR TO GROUND TAC	14	159.2700N	192.8	159.2700N	192.8	A
EMERGENCY	16	168.6250N		168.625N	110.9	A

9. Prepared By (Resource Unit Leader)	Approved By (Planning Section Chief)	Date	Time
JODI RIST	PETER BUTTERI	09/02/2016	2000

Division/Group Assignment List (ICS 204 WF)

1. Incident Name:	3.	
SOBERANES	Branch: VII & VIII	Division/Group: N

2. Operational Period:	
Date/Time From: 09/03/2016 0700 SAT	Date/Time To: 09/04/2016 0700 SUN

4. Operations Personnel

OPERATIONS CHIEF	RUSS LONG (9/6)	**BRANCH DIRECTOR**	RUSS COPP (9/7) WILLIE BRANSON (9/6) (T)
PLANNING OPERATIONS	JAYSON COIL (9/6) KYLE COWAN (9/8) (T)	**DIVISION/GROUP SUPERVISOR**	PATRICK MOORE (9/11) BILLY MCCALL (9/7) (T)
AIR ATTACK SUPERVISOR	RICH WEBSTER (9/6) MARK NUNEZ		

5. Resources Assigned this Period

Strike Team / Task Force / Resource Designator	LWD	Leader	Number Persons	Drop Off PT./Time	Pick Up PT./Time
HC1 SMOKEY BEAR HOTSHOTS IHC C-10169	09/08	JESUS RUE	22	MOLERA /0700	~~MOLERA/1900~~ LINE SPIKE
~~HC1 GOLDEN EAGLES C-10165~~ TO NIGHT	09/09	RICK MADRIGAL	22	MOLERA /0700	MOLERA/1900
HC1 PRESCOTT C-10166	09/10	CHRIS LOXTERMAN	20	MOLERA /0700	MOLERA/1900
HC2I Tanana Chiefs C-10168					LINE SPIKE
ES3 ENGINE S/T T3 1617C E-10266	09/06	LUIS DOZAL	15	MOLERA /0700	MOLERA/1900
ES3 ENGINE S/T - T3 - 1659 C E-10471	09/16	WILLIAM T RIOS (T)	27	MOLERA /0700	MOLERA/1900
ENG6 AZ-KNF 611 E-10076	? 09/04	ARIC RASMUSSEN	4	MOLERA /0700	~~MOLERA/1900~~ LINE SPIKE
DOZ2 PVT HERTZIG E-10319	09/11	JOHN HERZIG	2	MOLERA /0700	MOLERA/1900
WTS2 ALGERINE WEST E-10392	09/11	MONTE WEST	1	MOLERA /0700	MOLERA/1900
WTS2 WATER BOYS E-10302	09/10	JEFF PECKA	1	MOLERA /0700	MOLERA/1900
WTS2 JARDINE'S WT2 E-10092	09/11	MIKE JARDINE	1	MOLERA /0700	MOLERA/1900
WTS2 CUTTING EDGE CONSTRUCTION E-10394	09/07	PHIL BAUMAN	1	MOLERA /0700	MOLERA/1900
WTS2 BAY AREA E-10127	09/11	ANGEL JONES	1	MOLERA /0700	MOLERA/1900
WTS2 BENNETT E-10130	? 09/03	JONATHON ZAVALA	1	MOLERA /0700	MOLERA/1900
GRD ROEN E-10300	09/05	LENNY BERTAGNOLLI	1	MOLERA /0700	MOLERA/1900
HEQB O-10373	09/07	TANNER GREENE	1	MOLERA /0700	MOLERA/1900
HEQB (T) O-10402	09/07	CODY SMALLWOOD	1	MOLERA /0700	MOLERA/1900
HEQB O-10372	09/14	MICHAEL FRANK	1	MOLERA /0700	MOLERA/1900

8. Division/Group Communication Summary

Function	Channel	RX Frequency N/W	RX Tone/NAC	TX Frequency N/W	TX Tone/NAC	Mode
TACTICAL	6	168.2000N		168.2000N		A
MEDICAL	15	156.0750N	156.7	156.0750N	156.7	A
AIR TO GROUND TAC	14	159.2700N	192.8	159.2700N	192.8	A
EMERGENCY	16	168.6250N		168.6250N	110.9	A

9. Prepared By (Resource Unit Leader)	Approved By (Planning Section Chief)	Date	Time
JULIE VORACHEK	PETER BUTTERI	09/02/2016	2000

Division/Group Assignment List (ICS 204 WF)

1. Incident Name:	3.	
SOBERANES	Branch: VII & VIII	Division/Group: N

2. Operational Period:	
Date/Time From: 09/03/2016 0700 SAT	Date/Time To: 09/04/2016 0700 SUN

4. Operations Personnel

OPERATIONS CHIEF	RUSS LONG (9/6)	BRANCH DIRECTOR	RUSS COPP (9/7) WILLIE BRANSON (9/6) (T)
PLANNING OPERATIONS	JAYSON COIL (9/6) KYLE COWAN (9/8) (T)	DIVISION/GROUP SUPERVISOR	PATRICK MOORE (9/11) BILLY MCCALL (9/7) (T)
AIR ATTACK SUPERVISOR	RICH WEBSTER (9/6) MARK NUNEZ		

5. Resources Assigned this Period

Strike Team / Task Force / Resource Designator	LWD	Leader	Number Persons	Drop Off PT./Time	Pick Up PT./Time
HEQB (T) O-10399	09/07	RANDALL BAREFOOT	1	MOLERA /0700	MOLERA/1900
FFT1 O-10539	09/09	ALEX PEREZ	1	MOLERA /0700	MOLERA/1900
FFT1		BRIAN SUESENS	1	MOLERA /0700	MOLERA/1900
FFT2 O-10651		MICHAEL SHEPPARD	1	MOLERA /0700	MOLERA/1900
FFT2 O-10649		TYSEN MILLER	1	MOLERA /0700	MOLERA/1900
FOBS O-10333	09/06	MICHAEL PETRUNCIO	1	MOLERA /0700	MOLERA/1900
FOBS (T) O-10487	09/09	CHRIS WILLIAMS	1	MOLERA /0700	MOLERA/1900
SOF2 O-10418	09/08	CHRISTOPHER FOGLE	1	MOLERA /0700	MOLERA/1900
SOFR (T) O-10468	09/08	KYLE OWEN	1	MOLERA /0700	MOLERA/1900
EMPF O-10470	09/09	BOBBY WEIST	1	MOLERA /0700	MOLERA/1900
REMS XRI 1 O-10604	09/13	TRAKAS	2	MOLERA /0700	MOLERA/1900
FEMT O-10450	09/14	JUSTIN SIMMONS	1	MOLERA /0700	MOLERA/1900
FEMT O-10209	09/06	JOBEE FARRER	1	MOLERA /0700	MOLERA/1900
FEMP O-10365	09/12	SCOTT OWEN	1	MOLERA /0700	MOLERA/1900

6. Control Operations/Work Assignments: ENG 3 Sunsites Pearce E-10483 Terry Tingle

TASK: Improve indirect line and continue firing operations. Monitor weather to ensure optimal conditions for successful firing operations. Prepare holding lines as needed with ground and aerial resources.
PURPOSE: Contain fire activity along control lines, protecting structures and values at risk along Highway 1.
END STATE: All control lines successfully held fire with no infrastructure damage.

Add WLT Industrial Development → E-10441 Leader John Tiersma
Add STEN Cliff McClure LWD 9/11 / Add → ENG6 AZCOF484 E10434 Leader Larson (Line Spike)

8. Division/Group Communication Summary

Function	Channel	RX Frequency N/W	RX Tone/NAC	TX Frequency N/W	TX Tone/NAC	Mode
TACTICAL	6	168.2000N		168.2000N		A
MEDICAL	15	156.0750N	156.7	156.0750N	156.7	A
AIR TO GROUND TAC	14	159.2700N	192.8	159.2700N	192.8	A
EMERGENCY	16	168.6250N		168.6250N	110.9	A

9. Prepared By (Resource Unit Leader)	Approved By (Planning Section Chief)	Date	Time
JULIE VORACHEK	PETER BUTTERI	09/02/2016	2000

Division/Group Assignment List (ICS 204 WF)

1. Incident Name:		3.	
SOBERANES		Branch: VII & VIII	Division/Group: N
2. Operational Period:			
Date/Time From: 09/03/2016 0700 SAT	Date/Time To: 09/04/2016 0700 SUN		

4. Operations Personnel

OPERATIONS CHIEF	RUSS LONG (9/6)	**BRANCH DIRECTOR**	RUSS COPP (9/7) WILLIE BRANSON (9/6) (T)
PLANNING OPERATIONS	JAYSON COIL (9/6) KYLE COWAN (9/8) (T)	**DIVISION/GROUP SUPERVISOR**	PATRICK MOORE (9/11) BILLY MCCALL (9/7) (T)
AIR ATTACK SUPERVISOR	RICH WEBSTER (9/6) MARK NUNEZ		

7. Special Instructions:

Please keep all Dozer lines out of Highway 1 viewshed.
The Communications Plan is complex; please review the ICS 205 with all Division personnel.
Use headlights. Slow down. Assume there is a vehicle around each corner. Look up. Be aware of hazard trees.
Review and understand medical emergency evacuation plan.
DIVS, TFLD and HEQB must account for & certify all hired equipment shift tickets during operational period.
Once ignition begins, only critical resources will be south along North Ridge Rd in front of the ignition group. If the main fire gets established on the south facing slope and Logwood drainage, only critical resources will be in unburned areas.
If fire becomes established west of the North Coast Ridge Road and cannot be contained with resources on hand, an evacuation order for Partington subdivision will be initiated.
Division Supervisors: fire apportionment validation process will be to call Dave Dukart at (805) 698-2541 between 0830-1100.
Utilize Ch. 12 (V-Tac 14) for traffic control on North Coast Ridge Road.

8. Division/Group Communication Summary

Function	Channel	RX Frequency N/W	RX Tone/NAC	TX Frequency N/W	TX Tone/NAC	Mode
TACTICAL	6	168.2000N		168.2000N		A
MEDICAL	15	156.0750N	156.7	156.0750N	156.7	A
AIR TO GROUND TAC	14	159.2700N	192.8	159.2700N	192.8	A
EMERGENCY	16	168.6250N		168.6250N	110.9	A

9. Prepared By (Resource Unit Leader)	Approved By (Planning Section Chief)	Date	Time
JULIE VORACHEK	PETER BUTTERI	09/02/2016	2000

Division/Group Assignment List (ICS 204 WF)

1. Incident Name:	3.	
SOBERANES	Branch: VII/VIII	Division/Group: O/P

2. Operational Period:	
Date/Time From: 09/03/2016 0700 SAT	Date/Time To: 09/04/2016 0700 SUN

4. Operations Personnel

OPERATIONS CHIEF	RUSS LONG (9/6)	BRANCH DIRECTOR	RUSS COPP (9/7) WILLIE BRANSON (9/6) (T)
PLANNINGOPERATIONS	JAYSON COIL (9/6) KYLE COWAN (9/8) (T)	DIVISION/GROUP SUPERVISOR	WILL RAULERSON (9/4) ?
AIR ATTACK SUPERVISOR	RICH WEBSTER (9/6) MARK NUNEZ		

5. Resources Assigned this Period

Strike Team / Task Force / Resource Designator	LWD	Leader	Number Persons	Drop Off PT./Time	Pick Up PT./Time
TASK FORCE #4					
TFLD O-10585	? 09/03	PATRICK D WALKER	1	MOLERA/0700	MOLERA/1900
TFLD (T) O-10408	09/10	REID MARQUART	1	MOLERA/0700	MOLERA/1900
STEN O-10434	09/09	DWAYNE JOHNSON	1	MOLERA/0700	MOLERA/1900
STEN (T) O-10480	09/09	ART HATFIELD	1	MOLERA/0700	MOLERA/1900
ENG3 THREE POINTS E-10275	09/09	WILLIAM BARBER	4	MOLERA/0700	MOLERA/1900
ENG3 SUNDANCE E-10268	09/08	DAVID BUCKMASTER	3	MOLERA/0700	MOLERA/1900
ENG3 CHRIS KOHLS E-10272	09/08	NICK SHILL	4	MOLERA/0700	MOLERA/1900
ENG6 AZ-ASF 671 E-10248	09/09	JAY RUDE	4	MOLERA/0700	MOLERA/1900
ENG6 BRUSH 911 E-10287	09/08	JERRY MCGRAW	2	MOLERA/0700	MOLERA/1900
ENG6 DOUBLE D FIRE E-10252	09/08	DUANE DEARBORN	3	MOLERA/0700	MOLERA/1900
WTS2 49ER E-10437	09/12	DICK SASSER	1	MOLERA/0700	MOLERA/1900
~~ENG6 AZ-COF 484 E-10434~~ more to N	09/07	ELLEN LARSON (T)	4	MOLERA/0700	MOLERA/1900
WTS2 HOLT WATER TENDER E-10161	09/11	FRANK LOPEZ	1	MOLERA/0700	MOLERA/1900
EMPF E-10407	09/13	TOM GIBSON	1	MOLERA/1000	MOLERA/1900
EMTF E-10412	09/13	JOHN BRADEN	1	MOLERA/1000	MOLERA/1900
ENG6 Engine 652 E-10435	TF#4	Mendoza	4		

8. Division/Group Communication Summary

Function	Channel	RX Frequency N/W	RX Tone/NAC	TX Frequency N/W	TX Tone/NAC	Mode
TACTICAL	8	168.0500N		168.0500N		A
MEDICAL	15	156.0750N	156.7	156.0750N	156.7	A
AIR TO GROUND TAC	14	159.2700N	192.8	159.2700N	192.8	A
EMERGENCY	16	168.6250N		168.6250N	110.9	A

9. Prepared By (Resource Unit Leader)	Approved By (Planning Section Chief)	Date	Time
JODI RIST	PETER BUTTERI	09/02/2016	2000

Division/Group Assignment List (ICS 204 WF)

1. Incident Name:	3.	
SOBERANES	Branch: VII/VIII	Division/Group: O/P

2. Operational Period:

Date/Time From:	Date/Time To:
09/03/2016 0700 SAT	09/04/2016 0700 SUN

4. Operations Personnel

OPERATIONS CHIEF	RUSS LONG (9/6)	**BRANCH DIRECTOR**	RUSS COPP (9/7) WILLIE BRANSON (9/6) (T)
PLANNINGOPERATIONS	JAYSON COIL (9/6) KYLE COWAN (9/8) (T)	**DIVISION/GROUP SUPERVISOR**	WILL RAULERSON (9/4)
AIR ATTACK SUPERVISOR	RICH WEBSTER (9/6) MARK NUNEZ		

5. Resources Assigned this Period

Strike Team / Task Force / Resource Designator	LWD	Leader	Number Persons	Drop Off PT./Time	Pick Up PT./Time

6. Control Operations/Work Assignments:

TASK: Continue to monitor and secure suppression efforts.
PURPOSE: Contain fire activity along control lines, protecting structures and values at risk along Highway 1 and the Big Sur community.
END STATE: All control lines successfully held fire with no infrastructure damage.

7. Special Instructions:

Look UP, be aware of hazard trees. Back haul excess equipment and trash. Use human repeaters for communications.
Firing Plans: Ensure all line personnel in the division are notified and that the Go No Go checklist is utilized.
The Communications plan is complex. Please review the ICS 205 with all Division personnel.
DIVS, TFLD and HEQB must account for & certify all hired equipment shift tickets during the operational period.
Use headlights. Slow down. Assume there is a vehicle around each corner.
Division Supervisors: fire apportionment validation process will be to call Dave Dukart at (805) 698-2541 between 0830-1100.
Utilize Ch 12 VTAC 14 for traffic on North Coast Ridge Rd.

8. Division/Group Communication Summary

Function	Channel	RX Frequency N/W	RX Tone/NAC	TX Frequency N/W	TX Tone/NAC	Mode
TACTICAL	8	168.0500N		168.0500N		A
MEDICAL	15	156.0750N	156.7	156.0750N	156.7	A
AIR TO GROUND TAC	14	159.2700N	192.8	159.2700N	192.8	A
EMERGENCY	16	168.6250N		168.6250N	110.9	A

9. Prepared By (Resource Unit Leader)	Approved By (Planning Section Chief)	Date	Time
JODI RIST	PETER BUTTERI	09/02/2016	2000

Division/Group Assignment List (ICS 204 WF)

1. Incident Name:	3.	
SOBERANES	Branch: VII & VIII	Division/Group: SS

2. Operational Period:	
Date/Time From: 09/03/2016 0700 SAT	Date/Time To: 09/04/2016 0700 SUN

4. Operations Personnel

OPERATIONS CHIEF	RUSS LONG (9/6)	**BRANCH DIRECTOR**	RUSSELL COPP (9/7) WILLIE BRANSON (9/6) (T)
PLANNING OPERATIONS	JAYSON COIL (9/6) KYLE COWAN (9/8) (T)	**DIVISION/GROUP SUPERVISOR**	EZRA STILES (9/5) ?
AIR ATTACK SUPERVISOR	RICH WEBSTER (9/6) MARK NUNEZ	**SAFETY OFFICER**	

5. Resources Assigned this Period

Strike Team / Task Force / Resource Designator	LWD	Leader	Number Persons	Drop Off PT./Time	Pick Up PT./Time
TFLD O-10355	09/05 ?	BRIAN ROBINSON	1	MOLERA/0700	MOLERA/1900

6. Control Operations/Work Assignments:

TASK: Continue to monitor and secure suppression efforts.
PURPOSE: Contain fire activity along control lines, protecting structures and values at risk along Highway 1 and the Big Sur community.
END STATE: All control lines successfully held fire with no infrastructure damage.

7. Special Instructions:

Look UP, be aware of hazard trees. Back haul excess equipment and trash. Use human repeaters for communications.
Fire Plans: Ensure all line personnel in the division are notified and that the Go No Go checklist is utilized.
The Communications plan is complex. Please review the ICS 205 with all Division personnel.
DIVS, TFLD and HEQB must account for & certify all hired equipment shift tickets during the operational period.
Use headlights. Slow down. Assume there is a vehicle around each corner.
Division Supervisors: fire apportionment validation process will be to call Dave Dukart at (805) 698-2541 between 0830-1100.
Utilize Ch 12 VTAC 14 for traffic on North Coast Ridge Rd.

8. Division/Group Communication Summary

Function	Channel	RX Frequency N/W	RX Tone/NAC	TX Frequency N/W	TX Tone/NAC	Mode
TACTICAL	8	168.0500N		168.0500N		A
MEDICAL	15	156.0750N	156.7	156.0750N	156.7	A
AIR TO GROUND TAC	14	159.2700N	192.8	159.2700N	192.8	A
EMERGENCY	16	168.6250N		168.6250N	110.9	A

9. Prepared By (Resource Unit Leader)	Approved By (Planning Section Chief)	Date	Time
JUSTIN QUERY	PETER BUTTERI	09/02/2016	2000

Division/Group Assignment List (ICS 204 WF)

1. Incident Name:	3.	
SOBERANES	Branch: VII & VIII	Division/Group: UU

2. Operational Period:	
Date/Time From: 09/03/2016 0700 SAT	Date/Time To: 09/04/2016 0700 SUN

4. Operations Personnel

OPERATIONS CHIEF	RUSS LONG (9/6)	**BRANCH DIRECTOR**	RUSSELL COPP (9/7) WILLIE BRANSON (9/6) (T)
PLANNING OPERATIONS	JAYSON COIL (9/6) KYLE COWAN (9/8) (T)	**DIVISION/GROUP SUPERVISOR**	MARK JOHNSON (9/5) JOHNNY VILLA (9/11) (T)
AIR ATTACK SUPERVISOR	RICH WEBSTER (9/6) MARK NUNEZ		

5. Resources Assigned this Period

Strike Team / Task Force / Resource Designator	LWD	Leader	Number Persons	Drop Off PT./Time	Pick Up PT./Time
SOBERANES STRIKE TEAM #2					
STEN O-10517	09/08	BEN ROCHE	1	MOLERA/0700	MOLERA /1900
STEN (T) O-10436	09/08	KURT WALKER	1	MOLERA/0700	MOLERA /1900
ENG6 YABOY 805 E-10250	09/08	BRETT BOWER	3	MOLERA/0700	MOLERA /1900
ENG6 YABOY 707 E-10256	09/08	ROBERT MORRIS	3	MOLERA/0700	MOLERA /1900
ENG6 RIO RANCHO BRUSH SS E-10285	09/08	DAMIAN MAINOLFA	3	MOLERA/0700	MOLERA /1900
ENG6 SONOITA ELGIN E-825 E-10254	09/08	BRIAN JACKSON		MOLERA/0700	MOLERA /1900
ENG6 NOGALES SUBURBAN E-10247	09/09	OSCAR VERDUGO	3	MOLERA/0700	MOLERA /1900
HC1 MILL CREEK HOTSHOTS C-10160	09/12	JOHN ELLISON	20	MOLERA/0700	MOLERA /1900
HC2I LOST RIVER C-10114	09/13	DAVID DELANEY	20	MOLERA/0700	MOLERA /1900
WT2 DOC'S E-10129	09/10	NATHAN DUNHAM	1	MOLERA/0700	MOLERA /1900
WT2 JARDINE'S E-10068	09/03	PAUL HERMAN	1	MOLERA/0700	MOLERA /1900
MAST BORDGES TIMBER #2 E-10396	09/10	TIM BORDGES	1	MOLERA/0700	MOLERA /1900
MAST BORDGES TIMBER E-10395	09/10	CODY FIDLETON	1	MOLERA/0700	MOLERA /1900
HEQB O-10351	09/07	STEPHEN SMITH II	1	MOLERA/0700	MOLERA /1900
HEQB (T) O-10361	09/07	ROSALIO VASQUEZ	1	MOLERA/0700	MOLERA /1900
HEQB O-10407	09/07	GLEN RANKIN COLEY	1	MOLERA/0700	MOLERA /1900
HEQB (T) O-10400	09/07	DREW FORD	1	MOLERA/0700	MOLERA /1900

8. Division/Group Communication Summary

Function	Channel	RX Frequency N/W	RX Tone/NAC	TX Frequency N/W	TX Tone/NAC	Mode
TACTICAL	7	168.6000N		168.6000N		A
MEDICAL	15	156.0750N	156.7	156.0750N	156.7	A
AIR TO GROUND TAC	14	159.2700N	192.8	159.2700N	192.8	A
EMERGENCY	16	168.6250N		168.6250N	110.9	A

9. Prepared By (Resource Unit Leader)	Approved By (Planning Section Chief)	Date	Time
JUSTIN QUERY	PETER BUTTERI	09/02/2016	2000

Division/Group Assignment List (ICS 204 WF)

1. Incident Name:	3.	
SOBERANES	Branch: VII & VIII	Division/Group: UU

2. Operational Period:

Date/Time From:	Date/Time To:
09/03/2016 0700 SAT	09/04/2016 0700 SUN

4. Operations Personnel

OPERATIONS CHIEF	RUSS LONG (9/6)	**BRANCH DIRECTOR**	RUSSELL COPP (9/7) WILLIE BRANSON (9/6) (T)
PLANNING OPERATIONS	JAYSON COIL (9/6) KYLE COWAN (9/8) (T)	**DIVISION/GROUP SUPERVISOR**	MARK JOHNSON (9/5) JOHNNY VILLA (9/11) (T)
AIR ATTACK SUPERVISOR	RICH WEBSTER (9/6) MARK NUNEZ		

5. Resources Assigned this Period

Strike Team / Task Force / Resource Designator	LWD	Leader	Number Persons	Drop Off PT./Time	Pick Up PT./Time
TFLD O-10326	09/07	SUNBEAR VIERRA	1	MOLERA/0700	MOLERA /1900
TFLD (T) O-10367	09/06	BRAD TAUSAN	1	MOLERA/0700	MOLERA /1900
SOFR O-10555	09/13	TRISTAN FLUHARTY	1	MOLERA/0700	MOLERA /1900
EMPF O-10363	09/12	CHRISTOPHER GREGORY	1	MOLERA/0700	MOLERA /1900
EMPF O-10387	09/05	JUSTIN VERGA	1	MOLERA/0700	MOLERA /1900
EMPF O-10388	09/05	NEVIN KAY	1	MOLERA/0700	MOLERA /1900
EMPF E-10408.1	09/15	ART KOSER	1	MOLERA/0700	MOLERA /1900

6. Control Operations/Work Assignments:

TASK: Scout and improve indirect line for firing operations. Prep structures within DIV UU.
PURPOSE: Control fire activity along dozer lines, protect values at risk along Hwy 1.
END STATE: Fire remains east of control lines in UU, is controlled, and no longer threatens structures or other values at risk along Hwy 1.

7. Special Instructions:

Look UP, be aware of hazard trees. Back haul excess equipment and trash. Use human repeaters for communications.
Fire Plans: Ensure all line personnel in the division are notified and that the Go No Go checklist is utilized.
The Communications plan is complex. Please review the ICS 205 with all Division personnel.
DIVS, TFLD and HEQB must account for & certify all hired equipment shift tickets during the operational period.
Use headlights. Slow down. Assume there is a vehicle around each corner.
Division Supervisors: fire apportionment validation process will be to call Dave Dukart at (805) 698-2541 between 0830-1100.
Utilize Ch 12 VTAC 14 for traffic on North Coast Ridge Rd.

8. Division/Group Communication Summary

Function	Channel	RX Frequency N/W	RX Tone/NAC	TX Frequency N/W	TX Tone/NAC	Mode
TACTICAL	7	168.6000N		168.6000N		A
MEDICAL	15	156.0750N	156.7	156.0750N	156.7	A
AIR TO GROUND TAC	14	159.2700N	192.8	159.2700N	192.8	A
EMERGENCY	16	168.6250N		168.6250N	110.9	A

9. Prepared By (Resource Unit Leader)	Approved By (Planning Section Chief)	Date	Time
JUSTIN QUERY	PETER BUTTERI	09/02/2016	2000

Division/Group Assignment List (ICS 204 WF)

1. Incident Name:	3.	
SOBERANES	Branch:	Division/Group: TORO IA/STAGING

2. Operational Period:	
Date/Time From: 09/03/2016 0700 SAT	Date/Time To: 09/04/2016 0700 SUN

4. Operations Personnel

OPERATIONS CHIEF	RUSS LONG (9/6)	BRANCH DIRECTOR	
OPERATIONS CHIEF	JAYSON COIL (9/6) KYLE COWAN (9/8) (T)	DIVISION/GROUP SUPERVISOR	
AIR ATTACK SUPERVISOR	RICH WEBSTER (9/6) MARK NUNEZ		

5. Resources Assigned this Period

Strike Team / Task Force / Resource Designator	LWD	Leader	Number Persons	Drop Off PT./Time	Pick Up PT./Time
EXCA JEFF GRAHAM E-10057	08/18	JEFF GRAHAM	2	TORA/0700	TORO/1900

6. Control Operations/Work Assignments:

7. Special Instructions:

Use headlights. Slow down. Assume there is a vehicle around each corner.

8. Division/Group Communication Summary

Function	Channel	RX Frequency N/W	RX Tone/NAC	TX Frequency N/W	TX Tone/NAC	Mode
TACTICAL	7	168.2500N		168.2500N		A
MEDICAL	15	156.0750N	156.7	156.0750N	156.7	A
AIR TO GROUND TAC	14	159.2700N	192.8	159.2700N	192.8	A
EMERGENCY	16	168.6250N		168.625N	110.9	A

9. Prepared By (Resource Unit Leader)	Approved By (Planning Section Chief)	Date	Time
JODI RIST	PETER BUTTERI	09/02/2016	2000

Division/Group Assignment List (ICS 204 WF)

1. Incident Name:	3.	
SOBERANES	Branch: NIGHT	Division/Group: N

2. Operational Period:	
Date/Time From: 09/03/2016 0700 SAT	Date/Time To: 09/04/2016 0700 SUN

4. Operations Personnel

OPERATIONS CHIEF	RUSS LONG (9/6)	BRANCH DIRECTOR	ROBERT BERTOLINA (9/7)
PLANNING OPERATIONS	JAYSON COIL (9/6) KYLE COWAN (9/8) (T)	DIVISION/GROUP SUPERVISOR	BRIAN PONTES(9/9) JAMES ROURKS(9/12)/J. LAGO(9/5) (T)
AIR ATTACK SUPERVISOR	RICH WEBSTER (9/8) MARK NUNEZ		

5. Resources Assigned this Period

Strike Team / Task Force / Resource Designator	LWD	Leader	Number Persons	Drop Off PT./Time	Pick Up PT./Time
TASK FORCE #5					
TFLD O-10430	09/07	TIM CARPENTER	1	MOLERA/1900	MOLERA/0700
TFLD (T) O-10435	09/09	LAN HECIMOVICH	1	MOLERA/1900	MOLERA/0700
STEN O-1478	09/09	ALAN HUSKINS	1	MOLERA/1900	MOLERA/0700
ENG6 EAGER 1660 E-10249	09/09	FRANK ADAMS	3	MOLERA/1900	MOLERA/0700
ENG6 SOUTHERN ROCKY137 E-10259	09/09	TIM LATHAN	3	MOLERA/1900	MOLERA/0700
ENG6 SOUTHERN ROCKY 139 E-10255	09/09	TOMMY DIAZ	4	MOLERA/1900	MOLERA/0700
ENG6 MORA BRUSH #1 E-10245	09/09	MICHAEL LUJAN	3	MOLERA/1900	MOLERA/0700
~~ENG6 ENGINE 652 E-10435~~ move to O/P TF#4	09/06	BENNY MENDOZA	4	MOLERA/1900	MOLERA/0700
ENG6 J3 ENG #8 E-10283	09/15	DARIN NAMINGHA	3	MOLERA/1900	MOLERA/0700
WTS2 DICK ALLEN E-10159	09/26	DICK ALLEN	1	MOLERA/1900	MOLERA/0700
WTS2 PETERSON FARMS E-10160	09/26	PETERSON FARMS	1	MOLERA/1900	MOLERA/0700
HC1 LAGUNA HOTSHOTS C-10161	09/14	JIM HUSTON	20	MOLERA/1900	MOLERA/0700
HC T2IA MS STATE #1 C-10092	? 09/03	PATRICK WILLIAMS	20	MOLERA/1900	MOLERA/0700
~~HC2I TANANA CHIEFS C-10168~~ move to DIV-N	09/15	JAMES LUDECKER	19	MOLERA/0700	MOLERA/1900
ENG3 AZ E-41 E-10242	? 09/02	ERNESTO MANZANEDO	3	MOLERA/1900	MOLERA/0700
ENG3 ANF 14 E-10267	09/07	EDUARDO CHACON	5	MOLERA/1900	MOLERA/0700

8. Division/Group Communication Summary

Function	Channel	RX Frequency N/W	RX Tone/NAC	TX Frequency N/W	TX Tone/NAC	Mode
TACTICAL	6	168.2000N		168.2000N		A
MEDICAL	15	156.0750N	156.7	156.0750N	156.7	A
AIR TO GROUND TAC	14	159.2700N	192.8	159.2700N	192.8	A
EMERGENCY	16	168.6250N		168.625N	110.9	A

9. Prepared By (Resource Unit Leader)	Approved By (Planning Section Chief)	Date	Time
JODI RIST	PETER BUTTERI	09/02/2016	2000

Division/Group Assignment List (ICS 204 WF)

1. Incident Name:	3.	
SOBERANES	Branch: NIGHT	Division/Group: N

2. Operational Period:	
Date/Time From: 09/03/2016 0700 SAT	Date/Time To: 09/04/2016 0700 SUN

4. Operations Personnel

OPERATIONS CHIEF	RUSS LONG (9/6)	**BRANCH DIRECTOR**	ROBERT BERTOLINA (9/7)
PLANNING OPERATIONS	JAYSON COIL (9/6) KYLE COWAN (9/8) (T)	**DIVISION/GROUP SUPERVISOR**	BRIAN PONTES(9/9) JAMES ROURKS(9/12)/J. LAGO(9/5) (T)
AIR ATTACK SUPERVISOR	RICH WEBSTER (9/8) MARK NUNEZ		

5. Resources Assigned this Period

Strike Team / Task Force / Resource Designator	LWD	Leader	Number Persons	Drop Off PT./Time	Pick Up PT./Time
ENG3 CA-STF 342 E-10236	09/08	MICHAEL SCHEU	5	MOLERA/1900	MOLERA/0700
ENG3 CA-STF 344 E-10237	09/08	JOSIAH DEWEY	5	MOLERA/1900	MOLERA/0700
ENG3 AZ-SUM UNIT 24 E-10271	09/08	PRESTON SLAYTON	3	MOLERA/1900	MOLERA/0700
ENG6 AZ-GAD BR-241 E-10264	09/08	JEFF TODD	3	MOLERA/1900	MOLERA/0700
WTT2 CA-SQF 2 E-10198	2, 09/03	JOSE ANDRADE	2	MOLERA/1900	MOLERA/0700
STEN O-10432	09/10	JAMES WILL HILL	1	MOLERA/1900	MOLERA/0700
STEN(T) E-10237.1	09/08	JUSTIN NASH	1	MOLERA/1900	MOLERA/0700
SOF2 (T) O-10543	09/09	JEFF SMITH	1	MOLERA/1900	MOLERA/0700
EMPF O-10447	09/14	JUSTIN REYES	1	MOLERA/1900	MOLERA/0700
EMPF E-10402	09/11	GARY FORD	1	MOLERA/1900	MOLERA/0700
EMTF E-10410	09/11	REBECCA JOY	1	MOLERA/1900	MOLERA/0700
EMTF O-10504	09/11	DAVID JENSEN	1	MOLERA/1900	MOLERA/0700

6. Control Operations/Work Assignments:

TASK: Monitor fire activity in assigned area and hold lines burned by day shift.
PURPOSE: To ensure adequate resources are allocated to protect values at risk.
END STATE: Changes in fire location and potential are identified and communicated.

8. Division/Group Communication Summary

Function	Channel	RX Frequency N/W	RX Tone/NAC	TX Frequency N/W	TX Tone/NAC	Mode
TACTICAL	6	168.2000N		168.2000N		A
MEDICAL	15	156.0750N	156.7	156.0750N	156.7	A
AIR TO GROUND TAC	14	159.2700N	192.8	159.2700N	192.8	A
EMERGENCY	16	168.6250N		168.625N	110.9	A

9. Prepared By (Resource Unit Leader)	Approved By (Planning Section Chief)	Date	Time
JODI RIST	PETER BUTTERI	09/02/2016	2000

Division/Group Assignment List (ICS 204 WF)

1. Incident Name:	3.	
SOBERANES	Branch: NIGHT	Division/Group: N

2. Operational Period:	
Date/Time From: 09/03/2016 0700 SAT	Date/Time To: 09/04/2016 0700 SUN

4. Operations Personnel

OPERATIONS CHIEF	RUSS LONG (9/6)	**BRANCH DIRECTOR**	ROBERT BERTOLINA (9/7)
PLANNING OPERATIONS	JAYSON COIL (9/6) KYLE COWAN (9/8) (T)	**DIVISION/GROUP SUPERVISOR**	BRIAN PONTES(9/9) JAMES ROURKS(9/12)/J. LAGO(9/5) (T)
AIR ATTACK SUPERVISOR	RICH WEBSTER (9/8) MARK NUNEZ		

6. Control Operations/Work Assignments:

7. Special Instructions:

Please keep all dozer lines out of Highway 1 viewshed.
Use headlights. Slow down. Assume there is a vehicle around each corner. LOOK UP, be aware of hazard trees.
Firing Plans: Ensure all line personnel in the division are notified and that the GO No GO checklist is utilized.
The Communications Plan is complex. Please review the ICS 205 with all Division personnel.
DIVS, TFLD, and HEQB must account for & certify all hired equipment shift tickets during the operational period.
Please follow medical plan for medical emergencies. H-407 is available for night hoist operations until 2100.
At 0001 hrs. all Divisions will contact Branch for any Branch needs.
Division Supervisors: fire apportionment validation process will be to call Dave Dukart 805-698-2541 between 0830-1100.
Utilize Ch. 12 (V-Tac 14) for traffic control on North Coast Ridge Road.

Safety officers to contact SOF2 Greiling at 907-631-8506 and Commo in case of emergency.

~~add Chief Mc[illegible]~~

add Golden Eagles C-10165

~~AC2 Tanner Chiefs C-10168~~

8. Division/Group Communication Summary

Function	Channel	RX Frequency N/W	RX Tone/NAC	TX Frequency N/W	TX Tone/NAC	Mode
TACTICAL	6	168.2000N		168.2000N		A
MEDICAL	15	156.0750N	156.7	156.0750N	156.7	A
AIR TO GROUND TAC	14	159.2700N	192.8	159.2700N	192.8	A
EMERGENCY	16	168.6250N		168.625N	110.9	A

9. Prepared By (Resource Unit Leader)	Approved By (Planning Section Chief)	Date	Time
JODI RIST	PETER BUTTERI	09/02/2016	2000

AIR OPERATIONS SUMMARY	Prepared By: Bruce Wicks	Prepared Date:09/02/2016	Prepared Time:1800
ICS 220			

1. INCIDENT NAME:	2. OPS PERIOD DATE:	START TIME:	END TIME:	SUNRISE:	SUNSET:
Soberanes Fire	09/03/2016	0700	2100	0639	1933

3. REMARKS (Safety Notes, Hazards, Air Operations Special Equipment, etc.): Track all dipsite locations/number of dips/gallons taken. Track all drop locations/number of drops/gallons dropped. All GPS data to be collected in DEGREES, DECIMAL MINUTES format.
AVOID Aerial Application of Retardant/Foam/Agent within 300' of Waterways, Bodies of Water, etc. If Retardant/Foam/Agent is Dropped within these areas immediately Notify the AOBD and provide the following information: Lat/Long, estimated number of gallons and a map detailing the area. Heli Torch Module is located at Tassajara Torch Base. Fly with Transponder 1255. Flight Medic available at Ranch HB 0800-2000

Air Attack Briefing 132.0250 AM **AIR/AIR Firing 135.3250 AM**

For scheduling recon flights contact Ranch HB communications @ 831-659-0220

4. Helibase Information:
Name : Ranch Helibase
Latitude: 36 26.133
Longitude: 121 37.871

Name: Miller MRB
Latitude: 36 14.753
Longitude: 121 25.811

Name: Hill MRB
Latitude: 37 17.67
Longitude: 121 57.64

Name: Tassajara TB
Latitude: 36 24.008
Longitude: 121 34.812

5. TFR's:

Request #: A-444
Polygon: NM
Altitude: 9000' MSL

Centerpoint: LAT LONG

NOTAMS: 6/3158
Frequency: 119.1250

http://tfr.faa.gov/tfr2/list.html

6. PERSONNEL	NAME	PHONE #	7. FREQUENCIES	TX	TONE	RX	TONE	AM/FM	8. Medivac Ship Information Day Night
AOBD	Bruce Wicks	530-906-2224	A/G Command	159.4500	192.8 (16)	159.4500	192.8 (16)	FM	Name: H-407 UNAVL
Dep AOBD	Ken Bingham	541-921-0987	A/G Tactical	159.2700	192.8 (16)	159.2700	192.8 (16)	FM	Make/Model UH-1H
ASGS(t)	Teresa Williamson	479-264-2031	A/A Rotor East	119.1250		119.1250			Location: Hunter Liggett
HEB1(t)	Heather Wonenberg	619-925-3432	A/A Rotor West	123.8750		123.8750			
HEB1	Curt Warner	805-478-1231	AIR TACTICS	169.0875		169.0875			Request Procedure for These
HLCO	Eric Haskins	909-553-4702	TOLC	123.0250		123.0250		AM	Aircraft:
ATGS	Rich Webster	907-841-6164	Deck	168.3500		068.3500		FM	**0700-2100 HRS**
ATGS	Brian Sexton Darin Youst (t)	805-350-3717	Air Guard EMERGENCY	168.6250	110.9 (1)	168.6250		FM	See Medical Plan for Info
FLT. EMPF	Dave Gerie	602-370-3342							

Planned Missions (Includes: Water Dropping, Retardant, Recon, Rescue, Cargo, Personnel Transport, Air Attack, HLCO, etc.)

Recon 0900 - Pick up pax at ICP. Fly to Hill Retardant Base. Pick up pax at Hill, fly recon. Drop pax back at Hill. Return to ICP.

9. Aircraft

HELICOPTERS

FAA N#	T	MAKE/ MODEL	BASE	AVAIL	START	REMARKS	FAA N#	T	MAKE/ MODEL	BASE	AVAIL	START	REMARKS
HT-783	1	S-64	Ranch	0700	0800	A-23 Siller	5WW	3	Astar	Ranch	0700	0800	A-50 Recon
HT-784	1	S-61	Ranch	0700	0800	A-44 Siller	913RL	3	Bell B3	Ranch	0700	0800	A-512 Recon
2PJ	1	S-60	Ranch	0700	0800	A-45 PJ	911FS	3	Bell 407	Ranch	0700	0800	A-32 HLCO
143T	1	S-61	Ranch	0700	0800	A-54 Croman	H-535	3	Astar	Ranch	0700	0800	A-57 Recon
H-520	2	Bell 212HP	Ranch	0700	0800	A-31 Helitack							
H-527	2	Bell 205	Ranch	0700	0800	A-27 Helitack							
811KA	2	Bell 212	Ranch	0700	0800	A-46 Standard							
5TK	2	Bell 205	Ranch	0700	0800	A-47 Helitack							
5GH	2	UH-1H	Ranch	0700	0800	A-48 Restricted							
8PJ	2	UH-1H ++	Ranch	0700	0800	A-49 Restricted							

FIXED WING

8CE	1	690A	MRY	0700	0800	A-20							
AA07	1	690A	MRY	0700	0800	A-21							

Mission	Aircraft	Start	Departure Point	Destination	
Air Attack		0700	MRY	Fire	Provide Tactical Aerial Support
Bucket Support	Varies	0700	Ranch HB	Fire	Bucket support requested by Ops, Branch, Division or Air Attack
Cargo	T-2, T-3	0700	Ranch HB	Fire	Type 2 or Type 3 Helicopter as requested
PAX	T-2, T-3	0700	Ranch HB, ICP	Fire	Type 2 or Type 3 Helicopter as requested
MEDIVAC	H-407	0700	Hunter Liggett	As Directed	Request thru ICP Communications & MEDL on Command Repeater. Give location: lat/long if known. Check Medical plan/IAP.
Recon/Mapping	T-3	0700	Ranch HB, ICP	Fire	As requested
Fixed Wing Aerial					
Retardant & Lead Plane	Varies	Varies	Various Tanker Bases	Fire	Request through Air Attack via Initial Air/Ground. Give location and ground contact.
Aerial Ignition	H-527	0700	Ranch HB	Fire	Coordinate operations with OPS and Firing Module
IA within TFR	H-520	0700	Ranch HB	As Directed	Aircraft to be available for IA within TFR. IA missions within TFR are requested thru OPS or Air Attack. Notify LP Dispatch
Initial Attack Assistance	Varies	0700	Ranch HB	As requested	Will be requested thru LP Dispatch.

INCIDENT RADIO COMMUNICATIONS PLAN	Incident Name	Date/Time Prepared	Operational Period Date/Time
	BRANCHES III/IV (DPH radio Group 13)	9/2/2016 1900HRS.	9/3-4/2016 0700 - 0700

Ch #	Function	Channel Name/Trunked Radio System Talkgroup	Assignment	RX Freq N or W	RX Tone/NAC	TX Freq N or W	Tx Tone/NAC	Mode A, D or M	Remarks
1	COMMAND	**C35 Junip. Serra**	ALL DIVISIONS	172.5500N		164.8625N	136.5	A	
2	COMMAND	**C33 Chews Rdg.**	ALL DIVISIONS	167.1500N		172.1375N	136.5	A	**ALL Repeaters Linked**
3	COMMAND	**C37 Sky Ranch**	ALL DIVISIONS	163.0750N		172.7500N	136.5	A	**in Branches III/IV & V**
4	COMMAND	**C43 Black Butte**	ALL DIVISIONS	163.1750N		173.6750N	136.5	A	Operational
5	COMMAND	**C8 Toro ICP**	ALL DIVISIONS	169.5375N		164.7125N	136.5	A	
6	TACTICAL	**VTAC 12**	M/AA/CC/EE	154.4525N	156.7	154.4525N	156.7	A	
7	TACTICAL	**NIFC T7**	TORO IA,Staging	168.2500N		168.2500N		A	
8	TACTICAL	**R5 T4**	GG	166.5500N		166.5500N		A	
9	TACTICAL	**R5 T6**		168.2375N		168.2375N		A	CONTINGENCY
10	TACTICAL	**VFIRE 25**	EAST STR GRP	154.2875N	156.7	154.2875N	156.7	A	
11	TACTICAL	**CDF T1**	EAST FIRING GRP	151.2575N	192.8	151.2575N	192.8	A	
12	TACTICAL	**VTAC 11**	J/K	151.1375N	156.7	151.1375N	156.7	A	
13	A/G CMD	**A/G CMD**	ALL DIVISIONS	159.4500N	192.8	159.4500N	192.8	A	
14	A/G TAC	**A/G TAC**	ALL DIVISIONS	159.2700N	192.8	159.2700N	192.8	A	
15	MEDICAL	**CALCORD**	ALL DIVISIONS	156.0750N	156.7	156.0750N	156.7	A	MEDICAL COORDINATION
16	EMERGENCY	**GUARD**	ALL DIVISIONS	168.6250N		168.6250N	110.9	A	AIR GUARD
17									
18									
19									
20									

Prepared By (Communications Unit)	Incident Location
Lindsey Lien COML	5 MILES SOUTH OF CARMEL, GARRAPATA STATE PARK, MONTEREY CALIFORNIA

The convention calls for frequency lists to show four digits after the decimal place, followed by either an "N" or a "W", depending on whether the frequency is narrow or wide band. Mode refers to either "A" or "D" indicating analog or digital (e.g. Project 25) or "M" indicating mixed mode. All channels are shown as if programmed in a control station, mobile or portable radio. Repeater and base stations must be programmed with the Rx and Tx reversed.

Air Guard must be in the last channel of every plan (168.6250, PL 110.9 on TX only) Once 205 is complete, email it to com205@fire.ca.gov or fax to the local ECC and ask them to email it for you.

INCIDENT RADIO COMMUNICATIONS PLAN	Incident Name	Date/Time Prepared	Operational Period Date/Time
	BRANCHES VI & VII/VIII (DPH radio Group 14)	9/2/2016 1900HRS.	9/3-4/2016 0700 - 0700

Ch #	Function	Channel Name/Trunked Radio System Talkgroup	Assignment	RX Freq N or W	RX Tone/NAC	TX Freq N or W	Tx Tone/NAC	Mode A, D or M	Remarks
1	COMMAND	**C10** Lighthouse	ALL DIVISIONS	170.4125N		165.9625N	136.5	A	
2	COMMAND	**C34** Double Cone	ALL DIVISIONS	170.0875N		162.1875N	136.5	A	
3	COMMAND	**C40** Ander' Peak	ALL DIVISIONS	163.1500N		172.8125N	136.5	A	**ALL REPEATERS LINKED**
4	COMMAND	**C38** Lit. River Hill	ALL DIVISIONS	163.1250N		172.7750N	136.5	A	**IN BRANCH VII/VIII**
5	COMMAND	**C21** Junip. Serra	ALL DIVISIONS	166.3125N		172.6750N	136.5	A	
6	TACTICAL	**NIFC T2**	N	168.2000N		168.2000N		A	N Night Ops
7	TACTICAL	**NIFC T3**	UU	168.6000N		168.6000N		A	
8	TACTICAL	**NIFC T1**	SS, O/P	168.0500N		168.0500N		A	
9	TACTICAL	**VFIRE 26**	II, BAER	154.3025N	156.7	154.3025N	156.7	A	
10	TACTICAL	**SPEC A**	BIG SUR STR GRP	151.1450N	192.8	151.1450N	192.8	A	
11	TACTICAL	**CDF T1**	BIG SUR FIRING GRP	151.2575N	192.8	151.2575N	192.8	A	
12	TACTICAL	**VTAC 14**	MOLERA STG	159.4725N	156.7	159.4725N	156.7	A	North Coast Ridge Road Traffic Control
13	A/G CMD	**A/G CMD**	ALL DIVISIONS	159.4500N	192.8	159.4500N	192.8	A	
14	A/G TAC	**A/G TAC**	ALL DIVISIONS	159.2700N	192.8	159.2700N	192.8	A	
15	MEDICAL	**CALCORD**	ALL DIVISIONS	156.0750N	156.7	156.0750N	156.7	A	MEDICAL COORDINATION
16	EMERGENCY	**GUARD**	ALL DIVISIONS	168.6250N		168.6250N	110.9	A	AIR GUARD
17									
18									
19									
20									

Prepared By (Communications Unit)	Incident Location
Lindsey Lien COML	5 MILES SOUTH OF CARMEL, GARRAPATA STATE PARK, MONTEREY CALIFORNIA

The convention calls for frequency lists to show four digits after the decimal place, followed by either an "N" or a "W", depending on whether the frequency is narrow or wide band. Mode refers to either "A" or "D" indicating analog or digital (e.g. Project 25) or "M" indicating mixed mode. All channels are shown as if programmed in a control station, mobile or portable radio. Repeater and base stations must be programmed with the Rx and Tx reversed.

Air Guard must be in the last channel of every plan (168.6250, PL 110.9 on TX only) Once 205 is complete, email it to com205@fire.ca.gov or fax to the local ECC and ask them to email it for you.

ALASKA INCIDENT MANAGEMENT TEAM

Soberanes Incident Contact List

Incident Command		
Incident Commander	Tom Kurth	907-590-3184
Deputy Incident Commander	Tony Doty	907-978-3689
Liaison Officer	Warner McGrew	805-886-1572
Liaison Officer	Jim Butler	907-398-8866
Human Resource Specialist	Andrea Cabida	707-330-9939
Safety		
Safety Officer	Tom Hudson	907-240-1208
Safety Officer(T)	Greg Arkle	907-707-9801
Information		
Fire Information - General Hotline		**831-204-0446**
Public Information Officer	Pete Buist	907-388-7204
Public Information Officer (t)	Tim Mowry	907-590-4038
Agency Representative		
CAL OES Assistant Chief	Tom Drayer	951-316-0142
Operations		
Operations Section Chief	Russ Long	907-388-9773
Operations Section Chief (Planning)	Jayson Coil	928-607-1419
Aviation		
Air Operations Branch Director	Bruce Wicks	530-906-2224
Deputy Air Operations Branch Director	Ken Bingham	541-921-0987
Air Support Group Supervisor	Teresa Williamson	**479-264-2031**
Helibase	Curt Warner	**805-478-1231**
Logistics		
Logistics Unit		**831-484-9688**
Logistics Section Chief	Jerri Webster	907-748-0180
Logistics Section Chief [Molera]	Janet Ladd	907-202-2354
Logistics Section Chief (t)	Rusty Hippchen	907-398-8113
Supply Unit	John Hoch	907-590-3672
Facilities(Toro)	Bryan Seibold	907-841-5315
Facilities(Toro)(T)	Sarah Johnson	509-540-2535
Facilities(Molero)	Richard Bidasolo	907-232-1551
Communications Unit Leader	Lindsey Lien	907-388-3915
Soberanes Communications Unit (Primary)		**831-484-9674**
Soberanes Communications Unit (Secondary)		**831-484-9693**
Ground Support	Darren Rathbun	907-250-6508
Ground Support Transportation	Ben Bradshaw	530-306-4070
Medical Unit Leader	Chuck Passek	907-382-5824

Logistics(cont.)			
Ordering	Equipment	Amber Rosser	925-588-6073
Ordering	Overhead & Crews	Tammatha Whitmer	831-484-9679
Ordering	Supplies		831-484-9521
Base Camp Manager		Joshua Smail	907-382-4504
ICP Base Camp Manager		Paul Griffin	850-488-1871
ICP Base Camp Manager		Brian Berry	805-967-3481
Food Unit Leader		Ed Haen	907-987-9454
Ground Support - Molera			925-968-8999
EQPM Transportation - Molera			925-968-8995
EQPM Mechanic - Molera			925-968-8998
Security		Frank Antos	606-309-1622
Planning			
Planning			**831-484-9689**
Planning Section Chief		Ilene Wadkins	971-409-1281
Deputy Planning Section Chief		Peter Butteri	907-350-4782
Planning Section Chief (t) [Molera]		John Saddler	850-491-2023
Resources		Jan Passek	907-382-2912
Resources		Jodi Rist	970-417-6408
Situation		Kristi Bulock	907-252-9845
Documentation Unit			**831-484-9594**
Demobilization			**831-484-9725**
Computer Technician		Bill Beach	907-388-3504
Fire Behavior Analyst		Robert Ziel	906-869-3355
Air Resource Advisor		Randy Striplin	951-660-5026
Training Specialist			951-317-0698
Training Specialist		Greg White	951-288-6048
Finance			
Finance Section Chief (Primary)		Billy Zamora	505-362-7001
Finance Section Chief (Secondary)		Barb Haxby	360-601-8820
Comp/Claims		Tracy Nicholson	907-322-4511
Time		Rhonda Schwehm	406-212-6587
Equipment Time Recorder			520-780-8150
OES		916-912-4685	ext 77728

Updated 09/1/2016

HEALTH AND SAFETY MESSAGE

SAFETY starts with ***YOU***

We are **ALL** accountable for **SAFE** behaviors

INCIDENT: Soberanes	DATE: 9/3/16 Oper. Period: Day

News Flash

There will be increased bicycle traffic on Carmel Valley Road, with group rides and races planned for the day. California law requires that you give cyclists 3 feet of clearance when passing.

Fire Order of the Day – *I*nitiate ALL actions based on current/forecasted weather and expected fire behavior

Narrative: Winds are expected to increase over the next couple of days. This is going to require all fire fighters to be heads up for increasing winds and make sure you have LCES in place. Request ATGS coverage if fire activity and or winds pick up.

Watch Out Situation of the Day



15.WIND INCREASES AND/OR CHANGES DIRECTION

LCES

LOOKOUT, COMUNICATION,
ESCAPE ROUTE, SAFETY ZONE

Soft Road Shoulders

Recently graded roads may appear to have solid shoulders or pull outs. Don't assume this is true without checking.

Incident Safety Officers AK IMT1 Safety Team_____

NWCG Equipment Technology Committee

Equipment Bulletin

Date: August 19, 2016 **ETC-EB-2016-02**

Subject: Steps for Safe Chainsaw Fuel Handling

Issue: Fire personnel have experienced fuel geysering incidents with chainsaws. In the last two years some of these incidents have resulted in serious injury to firefighters from ignition of sprayed fuel and vapor. Geysering has also been encountered while opening fuel transport containers (e.g. fuel cans, bottles, and dolmars) as well as small gasoline powered engines including leaf blowers.

Geysering describes the rapid energetic expulsion of fuel. It occurs when the fuel in a closed (non-vented) system becomes superheated and pressurized. Once heated and pressurized, removal of the fuel cap from a partially filled tank can result in rapid depressurization and unintended discharge of vaporous fuel.

Seven (7) Steps for Safe Chainsaw Fuel Handling:

1. **Move 20 feet or more from any heat source** before removing the fuel cap. Remember a hot chainsaw engine or exhaust can potentially ignite spilled fuel.
2. **Check the fuel level** by looking through the side of the translucent tank before removing the fuel cap.
3. If fuel level is above ½ tank and the equipment has been running poorly, **allow the engine to cool for 15 minutes before removing fuel cap.** A vapor-locked chainsaw has a higher probability of geysering. Indications of vapor lock include but are not limited to: a) engine running poorly, 2) engine acts like it is running out of fuel, and 3) engine stops but still has fuel.
4. **Expect a fuel release** any time a fuel cap is removed and plan accordingly. Remember fuel can be sprayed from the tank in a 360 degree radius as it is opened. This applies to all caps but in particular tool-less (quarter turn) chainsaw caps.
5. **Open cap slowly**. Stop rotation and hold at the first detent on chainsaws with the tool-less (quarter turn) fuel cap.
6. **Use fresh fuel mix** – Do not use fuel older than one month. Gasoline purchased in winter months is more volatile and boils at a lower temperature. Do not use fuel that has a strange odor.
7. **Ensure and double-check** that the chainsaw cap is correctly installed before returning to operation.

ALWAYS ASSUME ALL FUEL TANKS AND CONTAINERS ARE PRESSURIZED BEFORE REMOVING THE FUEL CAP

Additional Information:
Watch the: WFSTAR Fuel Handling Training Video (May 2016)
Read the: Six Minutes for Safety Fuel Handling Part 2
Review the July 2016: Pioneer Fire Burn Injury

Human Resources Message

AVOID HORSEPLAY

HORSEPLAY is rough and rowdy play that does not contribute effectively to a productive and safe work or R&R environment.

Incident Human Resource Specialists are: Sue Warren Andrea Cabida Alan Seago

Location: Toro ICP Molera, and Rena

Soberanes HRSP 20160903

FINANCE

Equipment Resources need to come to finance or call 520-780-8150

E-10328 William Evans

E-10054 Letter Buck

Personal Resources need to come to finance or call

406-212-6587

O-1459 Isiah Pollock

O-Richard Deppen

O-10098 Brian Svesens

E-10199 CNF WT 245

O-10562 Ben Bradshaw

O-10098 Andrew Miller

O-10610 Ryan O'Neal

TIP FOR THE DAY

1. Please make sure your 'E' number is on EVERY shift ticket and CTR that you turn in.
2. Is your CTR and shift ticket legible? It's your money!

09/03/2016

TENTATIVE RELEASE

SOBERANES US-CA-BEU-003422

EQUIPMENT

E-1081	0700	(BHOE)	VENTANA
E-10242	0700	(ENG3)	AZ-GMC E-41

OVERHEAD

O-10659	0000	(HMGB)	STERLING, MIKE
O-10584	0000	(HECM)	SUTHERLAND, JOSHUA
O-10493	0000	(ORDM)	WHITMER, TAMMATHA
O-10254	0700	(SEC1)	GOOD SHIELD, DAVID
O-10276	0700	(HECM)	JAROS, WILLIAM A
O-10257	0700	(BCMG)	THOMPSON, GREG
O-10267	0700	(IMET)	WALBRUN, RYAN
O-10601	1200	(FEMP)	JOHNSON, SPENCER
O-10599	1200	(FEMT)	SGRO, MICHAEL A
O-10253	1700	(SEC1)	POSSIEN, JUSTIN A
O-10235	1800	(INCM)	BARCLAY, CHARLES S
O-10334	1800	(RCDM)	PEDINI, CHRISTIAN F

Training Specialist Message

"Begin with the End in Mind"

Trainee Watch Outs:

#5: "You haven't looked at your task book since you checked in."

#10: "You haven't checked in with the Training Specialist."

- ✓ ***Open your task book and talk to your trainer.***
- ✓ ***Identify performance goals.***
- ✓ ***Check in with the Training Specialist, if you haven't.***

If you can't make it before DMOB then use the QR code, URL, or give us a call.

https://goo.gl/QByKiA

Greg White
951-288-6048

Dave Barnett
650-743-6687

Archaeological and Historical Sites
Fireline Guidance for the SOBERANES Incident

One of the values we protect on our National Forest is Heritage Resources, this includes the preservation of Historic sites, Archaeological sites, and sites with traditional or sacred values.

Known archaeological sites are flagged for avoidance with blue flagging tape and yellow and black stripe flagging tape together. Do not compromise safety for the protection and preservation of archaeological and historic sites. When feasible and prudent:

1. ***Be on the lookout for prehistoric and historic sites***. Prehistoric archaeological sites include boulders and bedrock with mortars and cupules, holes and grinding surfaces, temporary camps containing scatters of stone flakes, and deposits of dark brown to blackish soil with shell fragments (midden) occurring in layers or mounds on flat surfaces near sources of water, along coastal areas and wetlands, along ridges and saddles, and other areas suitable for camping. Historic sites include old wooden cabins, barns, corrals and other buildings, rock foundations and historic artifact scatters. These kinds of resources are often found in the same kinds of environmental settings as prehistoric camp sites.

2. Some archaeological and historical sites have not been flagged yet. If you observe artifacts, features, or sites, attempt to avoid dozing or driving through and/or parking on these sites, if feasible, especially with heavy equipment. Some sites can be protected through avoidance, or by carefully removing flammable materials adjacent to sensitive features, or by wrapping with protective fireproof fabric.

3. If you can't avoid sites, minimize disturbance as much as feasible, only clearing the surface to as minimal a depth and width as necessary.

4. Leave all artifacts in place. Some artifacts may have been intentionally placed for religious or ceremonial reasons.

5. When a site is discovered, flag it for visibility and report its location to a Division Supervisor. ***If feasible, plot locations of discovered resources on a map, and take a gps reading and photograph***. Leave the information with an archaeologist (in the READ tent) so that sites can be relocated and protected during both the suppression and fire suppression repair phases of the Incident.

6. ***If you encounter a burial or human remains, cease work in the area immediately*** and contact the USFS Archaeologist. State law requires that the Archaeologist contact the Coroner, who will determine if the remains are part of a crime scene.

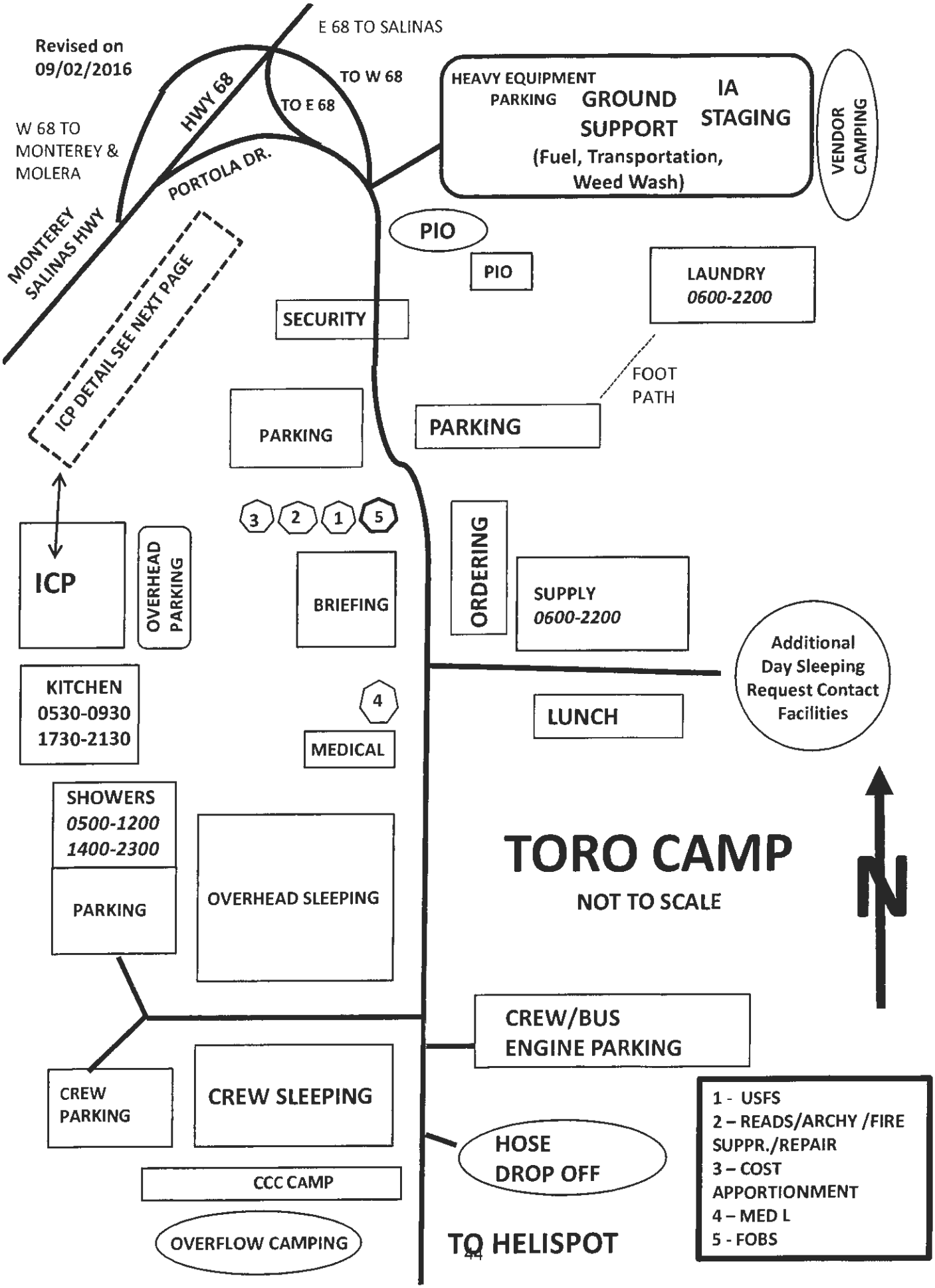
Revised on
09/02/2016
E 68 TO SALINAS
TO W 68
TO E 68
HWY 68
W 68 TO
MONTEREY &
MOLERA
PORTOLA DR.
MONTEREY
SALINAS HWY
ICP DETAIL SEE NEXT PAGE
HEAVY EQUIPMENT
PARKING
GROUND
SUPPORT
(Fuel, Transportation,
Weed Wash)
IA
STAGING
VENDOR
CAMPING
PIO
PIO
LAUNDRY
0600-2200
SECURITY
FOOT
PATH
PARKING
PARKING
3
2
1
5
ICP
OVERHEAD
PARKING
BRIEFING
ORDERING
SUPPLY
0600-2200
Additional
Day Sleeping
Request Contact
Facilities
KITCHEN
0530-0930
1730-2130
4
MEDICAL
LUNCH
SHOWERS
0500-1200
1400-2300
PARKING
OVERHEAD SLEEPING
TORO CAMP
NOT TO SCALE
N
CREW/BUS
ENGINE PARKING
CREW
PARKING
CREW SLEEPING
HOSE
DROP OFF
1 - USFS
2 – READS/ARCHY /FIRE
SUPPR./REPAIR
3 – COST
APPORTIONMENT
4 – MED L
5 - FOBS
CCC CAMP
OVERFLOW CAMPING
TO HELISPOT

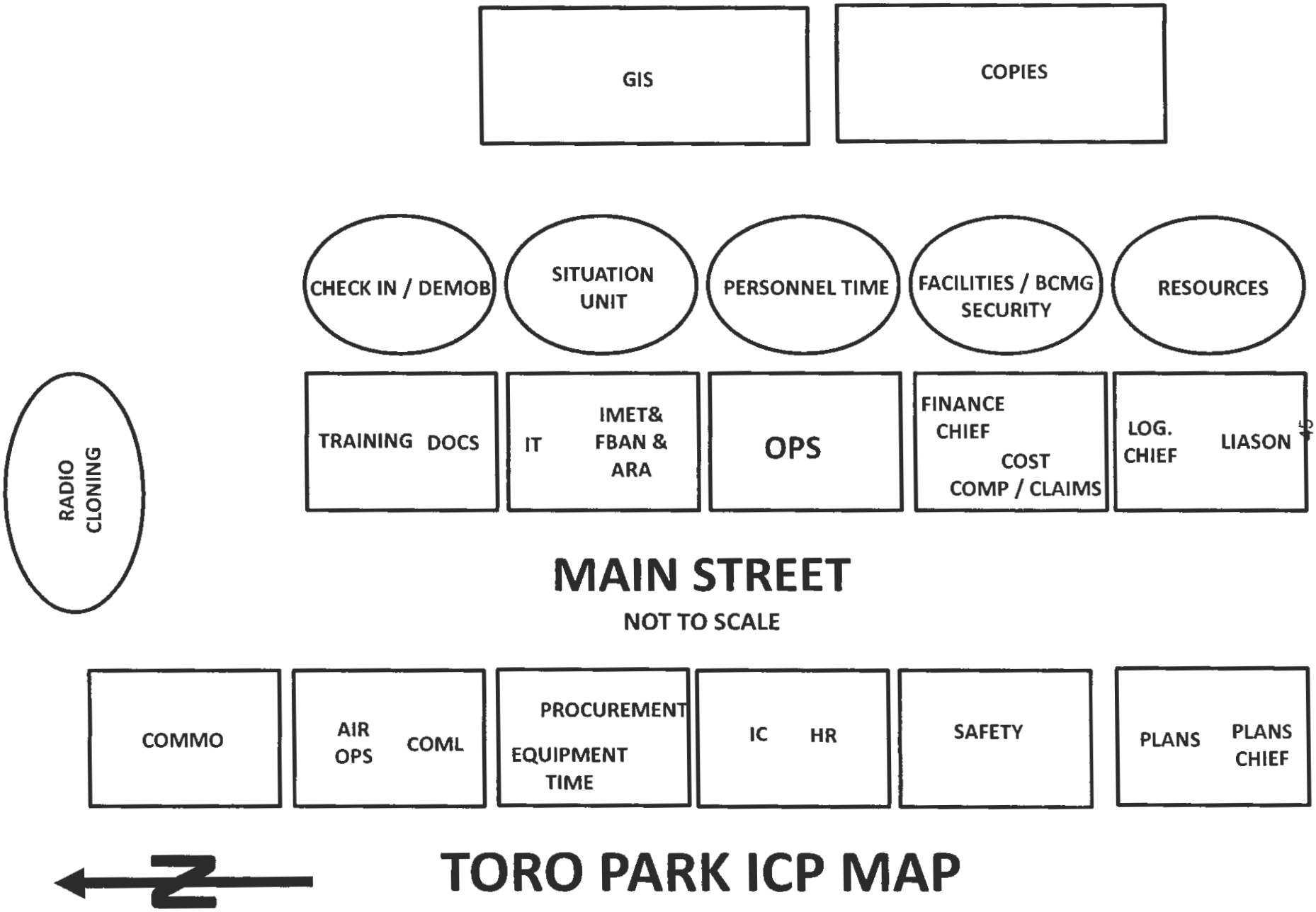

TORO PARK ICP MAP

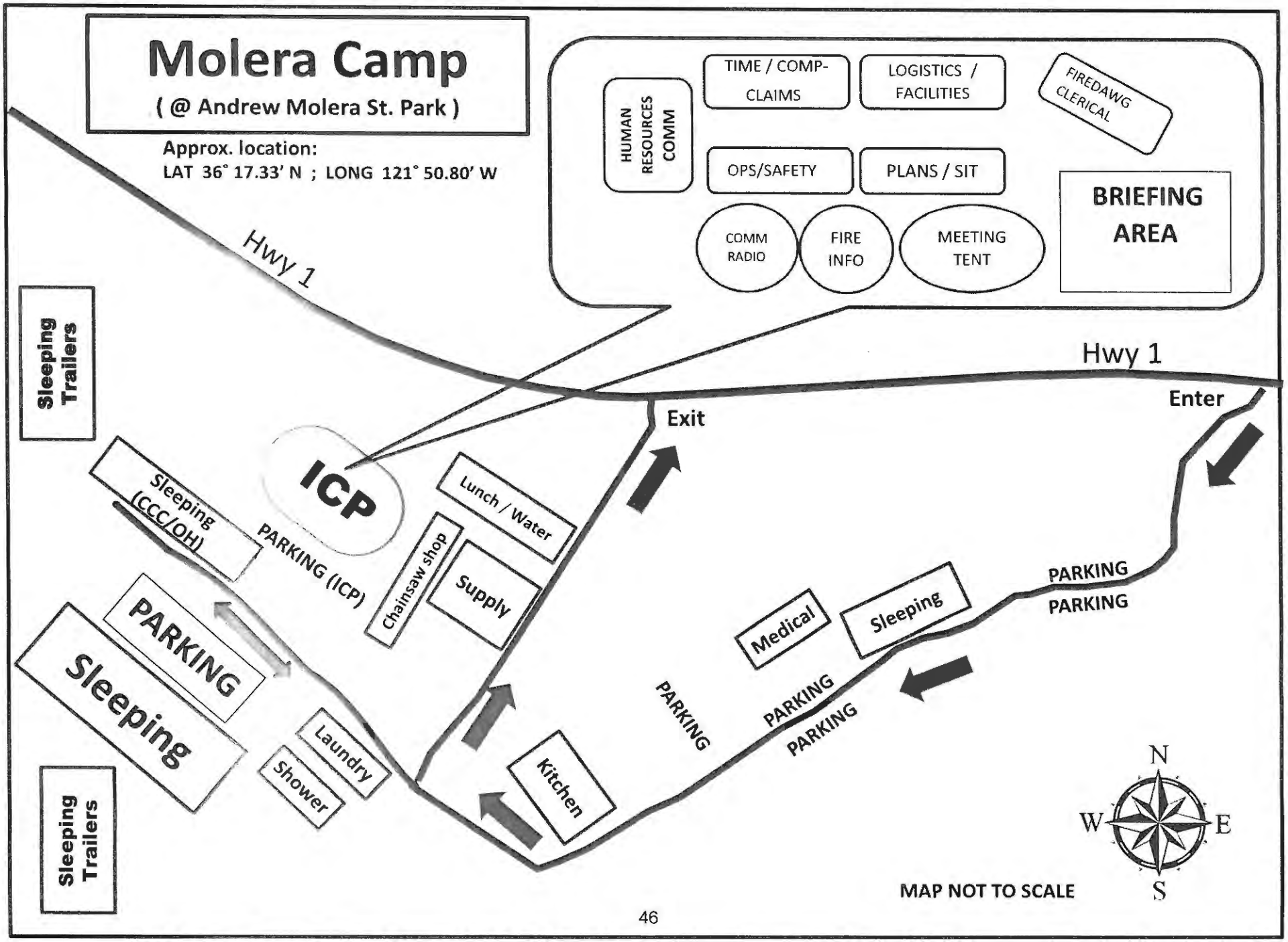
Molera Camp
(@ Andrew Molera St. Park)
Approx. location:
LAT 36° 17.33' N ; LONG 121° 50.80' W
HUMAN RESOURCES COMM
TIME / COMP-CLAIMS
LOGISTICS / FACILITIES
FIREDAWG CLERICAL
OPS/SAFETY
PLANS / SIT
BRIEFING AREA
COMM RADIO
FIRE INFO
MEETING TENT
Hwy 1
Hwy 1
Sleeping Trailers
Exit
Enter
ICP
Sleeping (CCC/OH)
PARKING (ICP)
Lunch / Water
Chainsaw shop
Supply
PARKING
Sleeping
Medical
Sleeping
PARKING
PARKING
PARKING
PARKING
PARKING
Laundry
Shower
Kitchen
Sleeping Trailers
N
W
E
S
MAP NOT TO SCALE

Molera Camp - Ground Support

(@ Point Sur Naval Facility)

Approx. location: LAT 36° 18.42' N ; LONG 121° 53.03' W

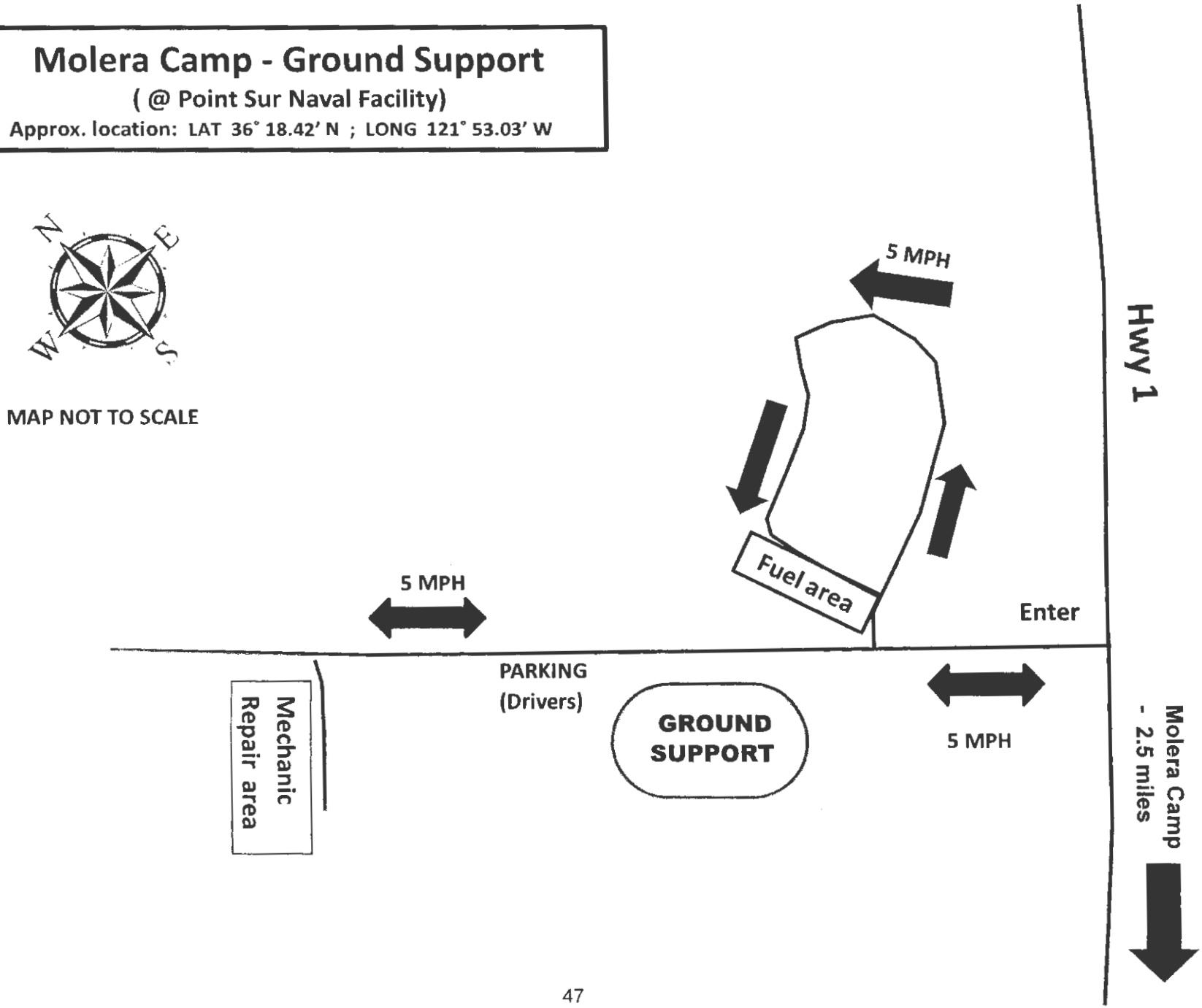

Liggett Spike Camp Directional Map

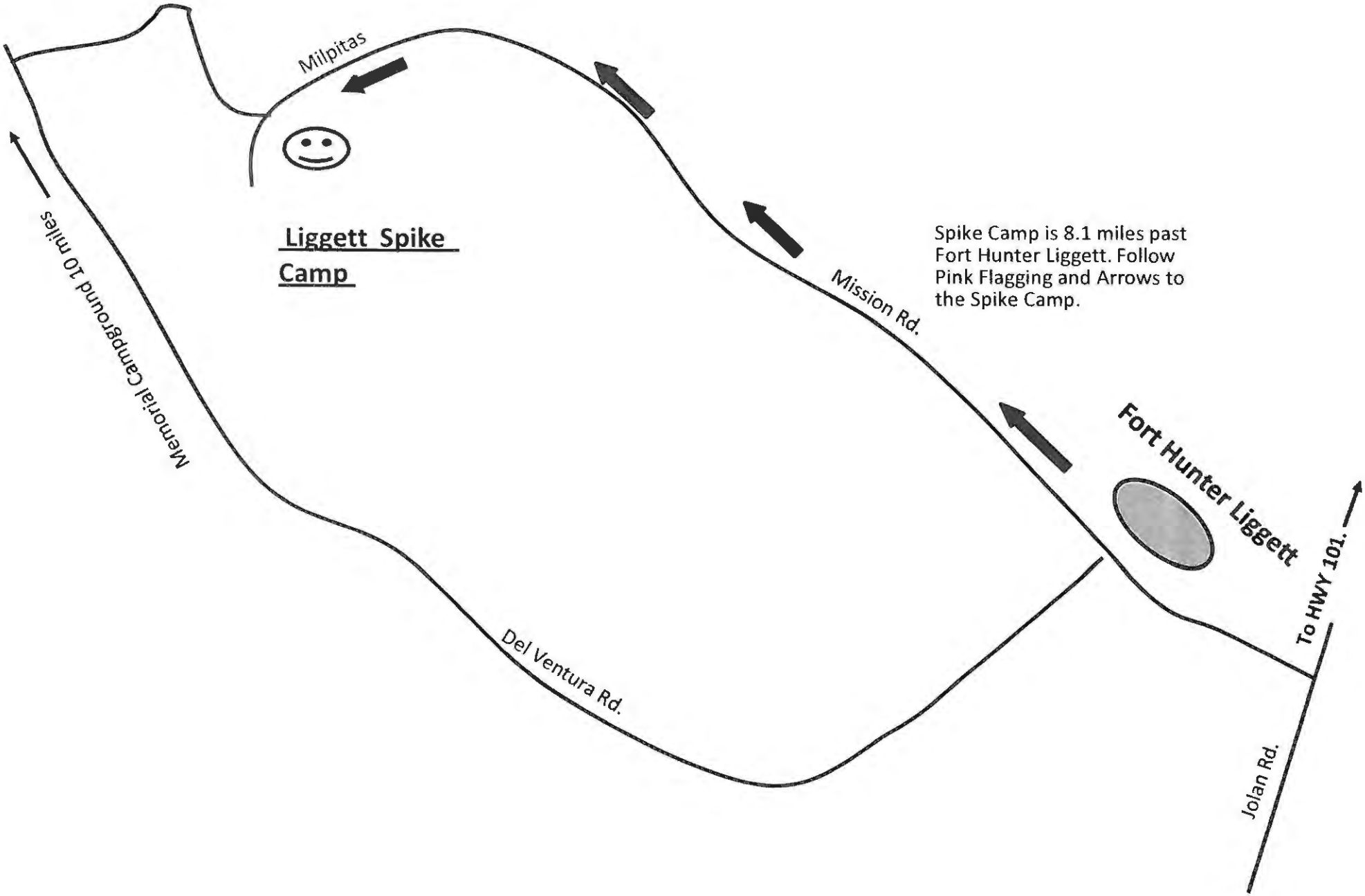

UNIT LOG	1. Incident Name **Soberanes Fire**	2. Date Prepared	3. Time Prepared
4. Unit Name/Designators	5. Unit Leader (Name and Position)		6. Operational Period

7. Personnel Roster Assigned

Name	ICS Position	Home Base

8. Activity Log

Time	Major Events

9. Prepared by (Name and Position)

ICS 214

MEDICAL PLAN (ICS 206 WF)

1. Incident/Project Name	2. Operational Period
Soberanes Incident	Date/Time **09-3-16 0700 to 9-4-16 0700**

3. Ambulance Services

Name	Complete Address	Phone & EMS Frequency	Advanced Life Support (ALS) Yes	No
MCRFD M5563 **Incident Dedicated**	Rana Aux Camp 24 Hr	COMMAND	YES	
AMR M66 **Incident Dedicated**	Big Sur 0700-1900	COMMAND	YES	
AMR M24 / M35 / M36 **Non-dedicated**	Big Sur / Soledad / King City	9-1-1	YES	
FHL Fire Department **Non-dedicated**	Fort Hunter Liggett	9-1-1	YES	

4. Air Ambulance Services

Name	Phone	Type of Aircraft & Capability
KRN H407: Fort Hunter Liggett	COMMAND to Comm	NVG/ Hoist - Helo (ALS) 0700-2100 – incident dedicated
CHP H70: Paso Robles CHP	COMMAND to Comm	NVG / Daylight Hoist - Helo (ALS) – non-dedicated

5. Hospitals

Name Complete Address	GPS Datum – WGS 84 Coordinate Standard Degrees Decimal Minutes DD° MM.MMM' N - Lat DD° MM.MMM' W - Long		From Malera Travel Time Air	Gnd	Phone	Helipad Yes	No	Level of Care Facility
Natividad Medical Center 1441 Constitution BLVD Salinas, CA 93906	Lat:	N 36 .41.85	15 min	75 min	831 424-9461	☒	☐	Level 2 Trauma Center **Destination for TRAUMA**
	Long:	W 121 38.07						
	VHF:							
Santa Clara Valley MC 751 Bascom AVE San Jose, CA 95128	Lat:	N 37 18.85	25 min	2 hrs	408 885-6912	☒	☐	Level I Trauma Center **Destination for BURNS**
	Long:	W 121 56.05						
	VHF:							
CHOMP 23625 Holman Highway Monterey, CA 93942	Lat:		N/A	30 min	831 624-1945	☐	☒	**Destination for MEDICALS**
	Long:							
	VHF:							
MEE Memorial Hospital300 Canal ST King City, CA	Lat:	N36 12.33	15 min	1 hr 45 min	831 385-7220	☒	☐	Destination for Camp Fort Hunter Liggett
	Long:	W121 07.95						
	VHF:							

SPECIAL MEDICAL INSTRUCTIONS	Camp & ICP Medical Emergencies	MEDIVAC HELO AIR/GRD CH 15 CALCORD	FIRELINE Medical Emergencies
	1.Call 9-1-1 **2.Contact COMMUNICATIONS**		**1.On scene Point of Contact will initiate Medical Incident Report (9-line) with COMMS on COMMAND** **2. Contact Division Supervisor**

MEDICAL PLAN (ICS 206 WF)

6. Division I Branch	Group I Area Location Capability	
See Daily IAP Division Assignment Sheets for Medical Unit personnel locations		
Left vacant for future use		
Left vacant for future use		

7. Name and Location	Camp Location(s)	
Toro – Frontline Medical Trailer	Point of contact	(530)375-7555
	EMS Responders & Capability:	ALS
	Equipment Available on Scene:	ALS
Molera Medical Tent	Point of Contact:	Kay Brooks MEDL (850)259-0848 John Bajda MEDL (218) 340-0169 Elaine Fisher MEDL-t (407)453-0760
	EMS Responders & Capability:	Day - Medic 24 ambu Night - Line medics ALS
	Equipment Available on Scene:	ALS
Liggett Spike	Point of Contact	Line EMS in morning & night During day call 911 for Fort Hunter Fire Dept
	EMS Responders & Capability	ALS
	Equipment available on Scene	ALS
ICP Medical Unit @ Toro	Point of Contact	Chuck Passek MEDL (907)382-5824 Eric Ulwelling MEDL-t (831)402-8957 Jesse Hernandez MEDL (520)560-2742 Dave Durham FEMP (916)505-3566 Elaine Fisher MEDL-t (407)453-0760
	EMS responders & Capability	ALS
	Equipment Available	ALS
Rana Auxilary Camp	Point of Contact	Scott Philips MEDL (602) 300-2156
	EMS Responders & Capability	ALS
	Equipment available on scene	ALS

8.Prepared By (MEDL)	Date	Approved By (SOF1)	Date
Chuck Passek	9/2/16	Tom Hudson	9/2/16

MEDICAL PLAN (ICS 206 WF)

Medical Incident Report

FOR ALL MEDICAL EMERGENCIES: IDENTIFY ON SCENE INCIDENT COMMANDER BY NAME AND POSITION AND ANNOUNCE "MEDICAL EMERGENCY" TO INITIATE RESPONSE FROM IMT COMMUNICATIONS/DISPATCH.

Use items one through nine to communicate situation to communications/dispatch.

1. CONTACT COMMUNICATIONS/DISPATCH
Ex: "Communications, Div. Alpha. Stand-by for Priority Medical Incident Report." (If life threatening request designated frequency be cleared for emergency traffic.)

2. INCIDENT STATUS: *Provide incident summary and command structure.*

Nature of Injury/Illness		*Describe the injury (Ex: Broken leg with bleeding)*
Incident Name		*Geographic Name + "Medical" (Ex: Trout Meadow Medical)*
Incident Commander		*Name of IC*
Patient Care		*Name of Care Provider (Ex: EMT Smith)*

3. INITIAL PATIENT ASSESSMENT: *Complete this section for each patient. This is only a brief, initial assessment. Provide additional patient info after completing this 9 Line Report.*

Number of Patients:	Male / Female	Age	Weight:
Conscious? ☐ YES	☐**NO = MEDEVAC!**		
Breathing? ☐ YES	☐ **NO = MEDEVAC!**		
Mechanism of Injury: *What caused the injury?*			
Lat/Long (Datum WGS84) Ex: N 40° 42.45' x W 123° 03.24'			

4. SEVERITY OF EMERGENCY, TRANSPORT PRIORITY

SEVERITY	TRANSPORT PRIORITY
☐ **URGENT-RED Life threatening injury or illness.** *Ex: Unconscious, difficulty breathing, bleeding severely, 2° – 3° burns more than 4 palm sizes, heat stroke, disoriented.*	Ambulance or MEDEVAC helicopter. Evacuation need is **IMMEDIATE.**
☐ **PRIORITY-YELLOW Serious Injury or illness.** *Ex: Significant trauma, not able to walk, 2° – 3° burns not more than 1-2 palm sizes.*	Ambulance or consider air transport if at remote location. Evacuation may be **DELAYED.**
☐ **ROUTINE-GREEN** Not a life threatening injury or illness. *Ex: Sprains, strains, minor heat-related illness.*	Non-Emergency. Evacuation considered **Routine of Convenience.**

5. TRANSPORT PLAN:

Air Transport: (Agency Aircraft Preferred)

☐ Helispot	☐ Short-haul/Hoist	☐ Life Flight	☐ Other

Ground Transport: Click here to enter text.

☐ Self-Extract	☐ Carry-Out	☐ Ambulance	☐ Other

6. ADDITIONAL RESOURCE/EQUIPMENT NEEDS:

☐ Paramedic/EMT(s)	☐ Crew(s)	☐ SKED/Backboard/C-Collar
☐ Burn Sheet(s)	☐ Oxygen	☐ Trauma Bag
☐ Medication(s)	☐ IV/Fluid(s)	☐ Cardiac Monitor/AED

☐ Other (i.e. splints, rope rescue, wheeled litter)

7. COMMUNICATIONS:

Function	Channel Name/Number	Receive (Rx)	Tone/NAC *	Transmit (Tx)	Tone/NAC *
Ex: Command	*Forest Rpt, Ch. 2*	*168.3250*	*110.9*	*171.4325*	*110.9*
COMMAND					
AIR-TO-GRND					
TACTICAL					

*(NAC for digital radio system)

8. EVACUATION LOCATION:

Lat/Long (Datum WGS84) *EX: N 40 42.45' x W 123 03.24'*	
Patient's ETA to Evacuation Location:	
Helispot/Extraction Size and Hazards:	

9. CONTINGENCY:

Considerations: ***If primary options fail, what actions can be implemented in conjunction with primary evacuation method? Be thinking ahead...***

REMEMBER: Confirm ETA's of resources ordered
Act according to your level of training
Be Alert. Keep Calm. Think Clearly. Act Decisively.