Soberanes

CA-BEU-003422
August 20, 2016
IAP Index Page

Sur Zone

Legend

- Division
- Branch
- Zone
- Drop Point
- Staging Area
- Water Source
- Uncontrolled Fire Edge
- Completed Dozer Line
- Completed Line
- Hand Line
- Planned Fire Line
- Proposed Dozer Line

Use this code going forward

0 1.5 3
Miles

AKlein
8/19/2016 @ 21:53
NAD83

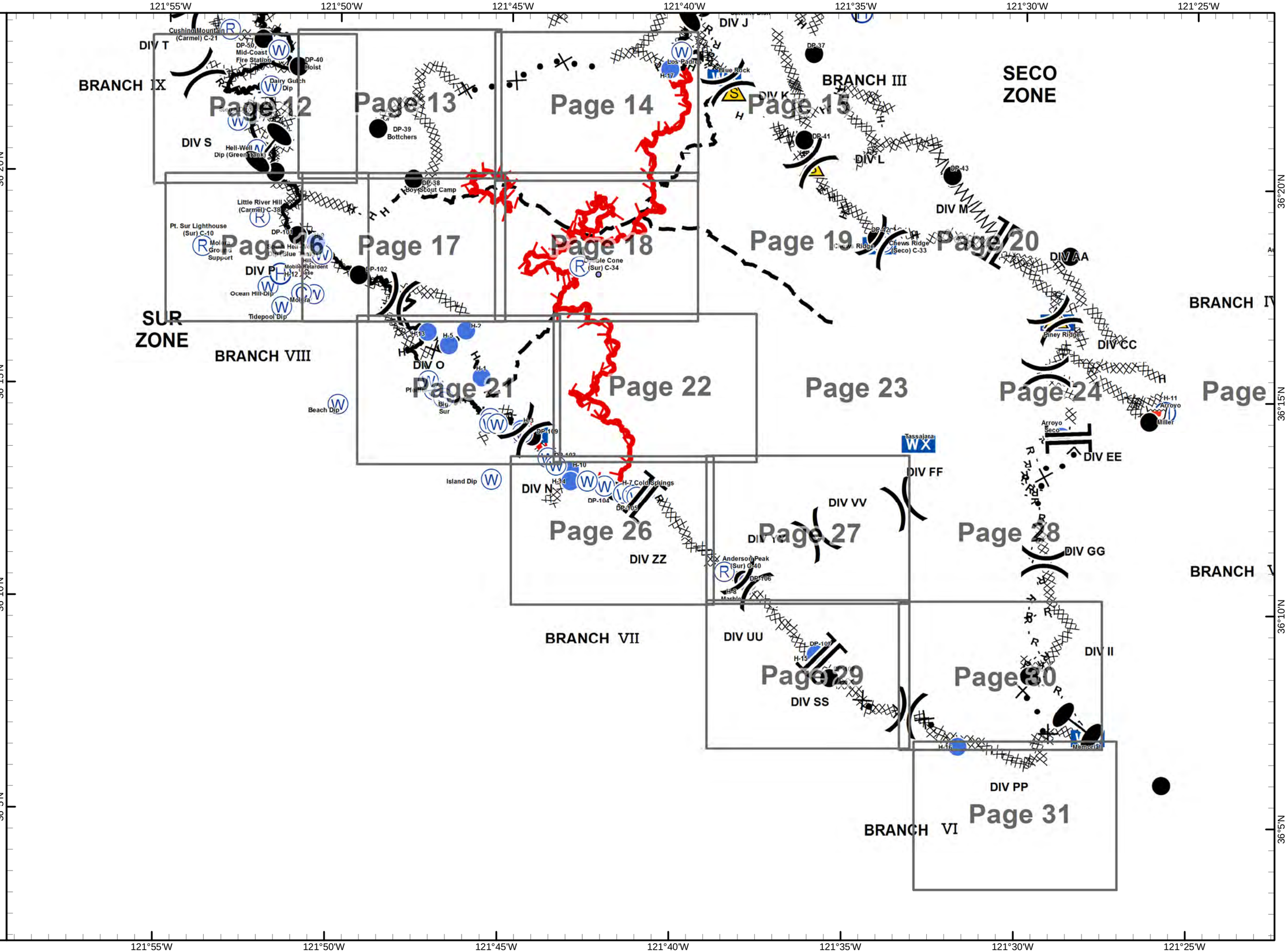

COMMUNICATIONS MAP
Soberanes Incident

CA-BEU-003422
August 20, 2016

AKlein
8/19/2016 @ 22:40
NAD83

Use this code going forward

0 0.75 1.5 3
Miles

- Repeater
- Solar Powered Repeater
- Remote
- Repeater Links
- Control Objectives

- USFS Wilderness Boundary
- USFS Ownership
- USFS DPA Boundary
- Bureau of Land Management

Toro
Carmel
Ollason Ridge (Seco) C-8
Ames Butte (Sur) C-12
Ollason Ridge C-8 (Seco)
Ames Butte C-12 (Sur)
DP-6
Fountain Dip
DP-5
DP-90 General Store
DP-1
Mossy Dip
DP-7
Pinyon Peak
Pinyon Peak (Carmel) C-11
Pinyon Peak 1 C-11 (Carmel)
Palo Corona C-35 (Carmel)
DP-10 San Carlos Summer Camp
Resort Dip
Carmel Dip
DP-80 Crab Shack
DP-20 New Corporation Yard
Ranch
Sky Ranch (Seco) C-37
Sky Ranch C-37 (Seco)
White Rock (Carmel) C4
DP-30 White Rock
DP-70 Weston Ridge
Tassajara Torch Base
DP-36
Palo Colorado DP-60
White Rock Ridge C-4 L-4 (Carmel)
Cushing Mountain (Carmel) C-21
DP-50 Mid-Coast Fire Station
Los Padres Dip
DP-37
H-17
Blue Rock
Cushing Mountain C-21 (Carmel)
Dairy Gulch Dip
Sierra Dip
DP-39
DP-41
Heli-Well Dip
DP-43
DP-100
Little River Hill C-38 (Carmel)
DP-38
Chews Ridge C-33 L-7 (Seco)
Little River Hill (Carmel) C-38
Pt Sur Light House (Sur) C-10
DP-42
Austin Mountain C-9 (Seco)
Molera Ground Support
H-9
S Heli-Well Dip
DP-101
DP-45
Chews Ridge
Chews Ridge (Seco) C-33
Austin Mountain (Seco) C-43
Hill Mobile Retardent Base
DP-102
Double Cone (Sur) C-34
H-12
Ocean Hill Dip
Molera
Pt Sur Light House C-10 (Sur)
Ventana Double Cone C-34 L-6 (Sur)
Piney Creek
H-13
H-5
H-2
Pfeiffer
H-1
Arroyo Retardant
H-11
Arroyo
DP-44
Arroyo Seco
Tassajara
Miller
Beach Dip
Big Sur
H-3
DP-109
DP-103
H-10
H-7 Cold Springs
Anderson Peak C-40 (Sur)
Island Dip
H-14
DP-104
DP-105
Anderson Peak (Sur) C-40
DP-106
H-8
Marble
DP-107
H-15
DP-108
DP-110
H-16
Memorial
DP-111

Travel Map

Soberanes Incident
CA-BEU-003422

Ord
Carmel
Fountain Dip
Carmel
DP-6
DP-5
DP-90
General Store
DP-1
DP-7
Mossy Dip
Resort
Dip
DP-10
DP-20
Palo Corona
DP-80
Crab Shack
White Rock
C-4
DP-30
White Rock
DP-70
Weston Ridge
DP-60
Palo Colorado
Cushing C-21
DP-50 Mid Coast Fire Station
DP-40 Hoist
Dairy Gulch Dip
Sierra Dip
Heli-Well Dip
DP-39
Bottchers
DP-100
DP-38
Boy Scout Camp
Little River Hill C-38
DP-101
South Heli-Well
Dip (Blue Tank)
Pt Sur Lighthouse C-10
DP-102
Molera
Camp
Pfeiffer
Big
Sur
DP-109
DP-103
DP-105
DP-104
Anderson Peak
C-40
DP-106
DP-107
DP-108
Ventana Double Cone
C-38
Carmel
Dip
DP-36
Los Padres
DP-37
DP-41
DP-43
Chews Ridge
C-33L-7
DP-42
DP-45
Black Butte
C-37
Road Narrows
(pinch point)
Miller
DP-44
DO NOT
CROSS BRIDGE
Patriot
ICP
HWY 68
Spreckles Rd
Harris Rd
River Rd
Chualar Rd
HWY 101
Carmel Valley Rd
Arroyo Seco Rd
Green Ridge Rd
Palo Colorado Rd
Coast Rd
Pfeiffer Ridge Rd
Partington
Ridge Rd
Cuesta Ridge Rd
Robinson Canyon Rd
Carmel Valley Rd
Chamisal Pass
Rancho San Carlos Rd
Blazii
Ranch Rd
Chapman
Ranch Rd
Hwy 1

0 3.5 7 14 Miles
0 18,750 37,500 75,000 Feet

Incident Command Post
Camp
Drop Point
Helibase
Travel Route
Staging Area
Water Source
Roads do not exist

N

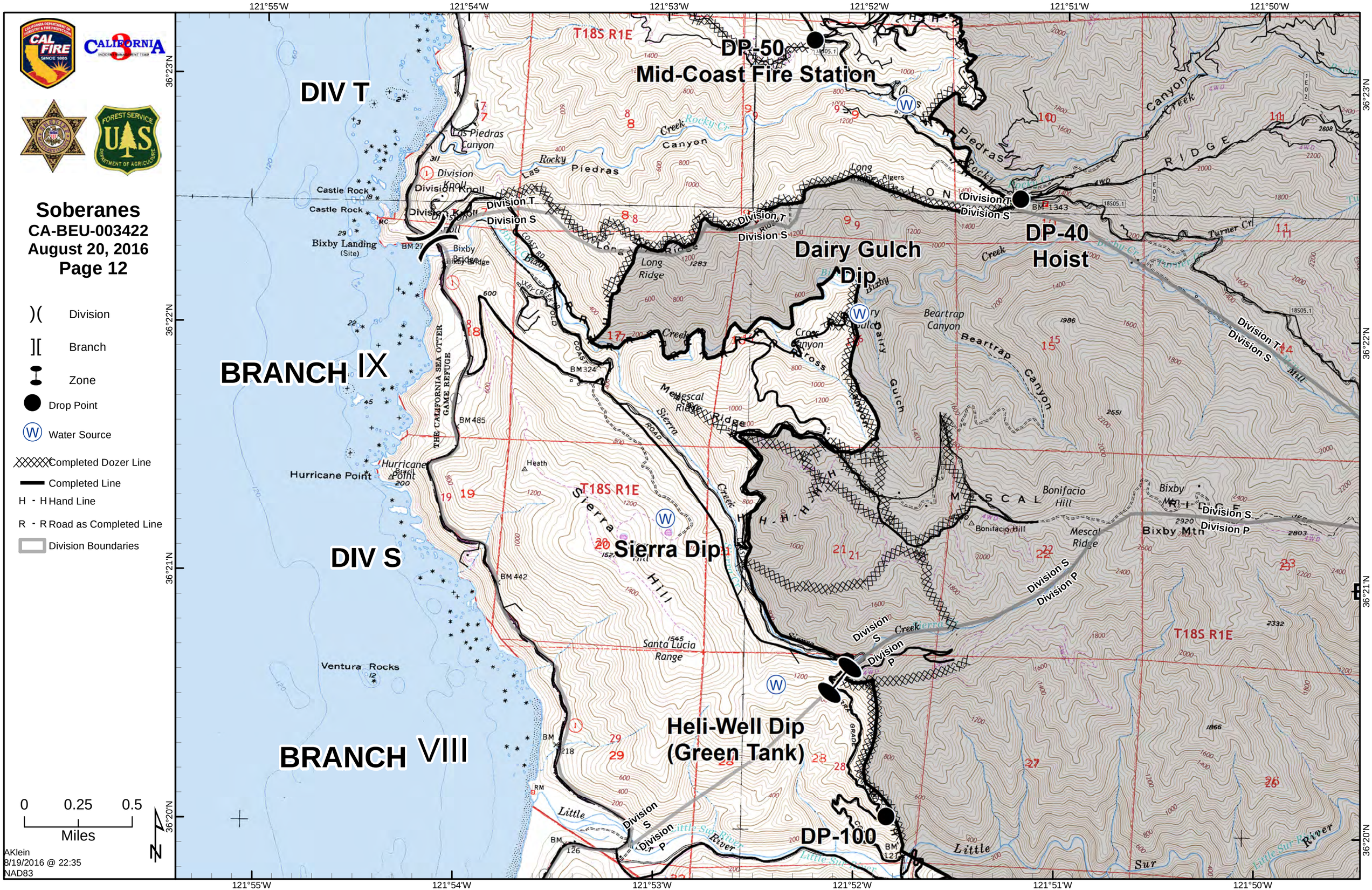

Soberanes
CA-BEU-003422
August 20, 2016
Page 12
Division
Branch
Zone
Drop Point
Water Source
Completed Dozer Line
Completed Line
H - H Hand Line
R - R Road as Completed Line
Division Boundaries
0 0.25 0.5
Miles
AKlein
8/19/2016 @ 22:35
NAD83
DIV T
BRANCH IX
DIV S
BRANCH VIII
DP-50
Mid-Coast Fire Station
DP-40
Hoist
Dairy Gulch
Dip
Sierra Dip
Heli-Well Dip
(Green Tank)
DP-100
T18S R1E
Division T
Division S
Division P
Castle Rock
Bixby Landing
(Site)
Hurricane Point
Ventura Rocks
Las Piedras Canyon
Beartrap Canyon
Mescal Ridge
Bonifacio Hill
Bixby Mtn
Santa Lucia Range
Little Sur River
THE CALIFORNIA SEA OTTER GAME REFUGE
121°55'W
121°54'W
121°53'W
121°52'W
121°51'W
121°50'W
36°23'N
36°22'N
36°21'N
36°20'N

Soberanes
CA-BEU-003422
August 20, 2016
Page 13

)(Division

][Branch

Zone

Drop Point

Completed Dozer Line

Completed Line

Uncontrolled Fire Edge

Proposed Dozer Line

Division Boundaries

0 0.25 0.5
Miles

AKlein
8/19/2016 @ 22:40
NAD83

121°51'W 121°50'W 121°49'W 121°48'W 121°47'W 121°46'W

36°23'N 36°22'N 36°21'N 36°20'N

T18S R1E T18S R2E

LOS PADRES NATIONAL FOREST

NATIONAL FOREST WILDERNESS

DP-40
Hoist

DP-39
Bottchers Gap

Canyon Creek Ridge
Bixby Mtn Ridge
Skinner Ridge
Mt Carmel
Devils Peak
Bonifacio Hill
Turner Creek Camp
Pine Creek Camp
Bottchers Gap
Comings Cabin
BM 1343
BM 2952
BM 3610
Rocky Cr
Turner Cr
Pine Cr
Canyon Creek
Mill Creek
Little Sur River
Skinner Cr
Comings Cr
Pine Creek
Division T
Division S
Division P
PALO COLORADO RD
SKINNER
TURNER
PINES
TRAIL
VENTANA
4WD
18505.1
18505.2

Soberanes
CA-BEU-003422
August 20, 2016
Page 14

- Division
- Branch
- Zone
- Helispot
- Water Source
- Completed Dozer Line
- Completed Line
- H - H Hand Line
- R - R Road as Completed Line
- Uncontrolled Fire Edge
- Planned Fire Line
- Proposed Dozer Line
- Division Boundaries

0 0.25 0.5
Miles

AKlein
8/19/2016 @ 22:43
NAD83

121°45'W 121°44'W 121°43'W 121°42'W 121°41'W 121°40'W
36°23'N 36°22'N 36°21'N 36°20'N

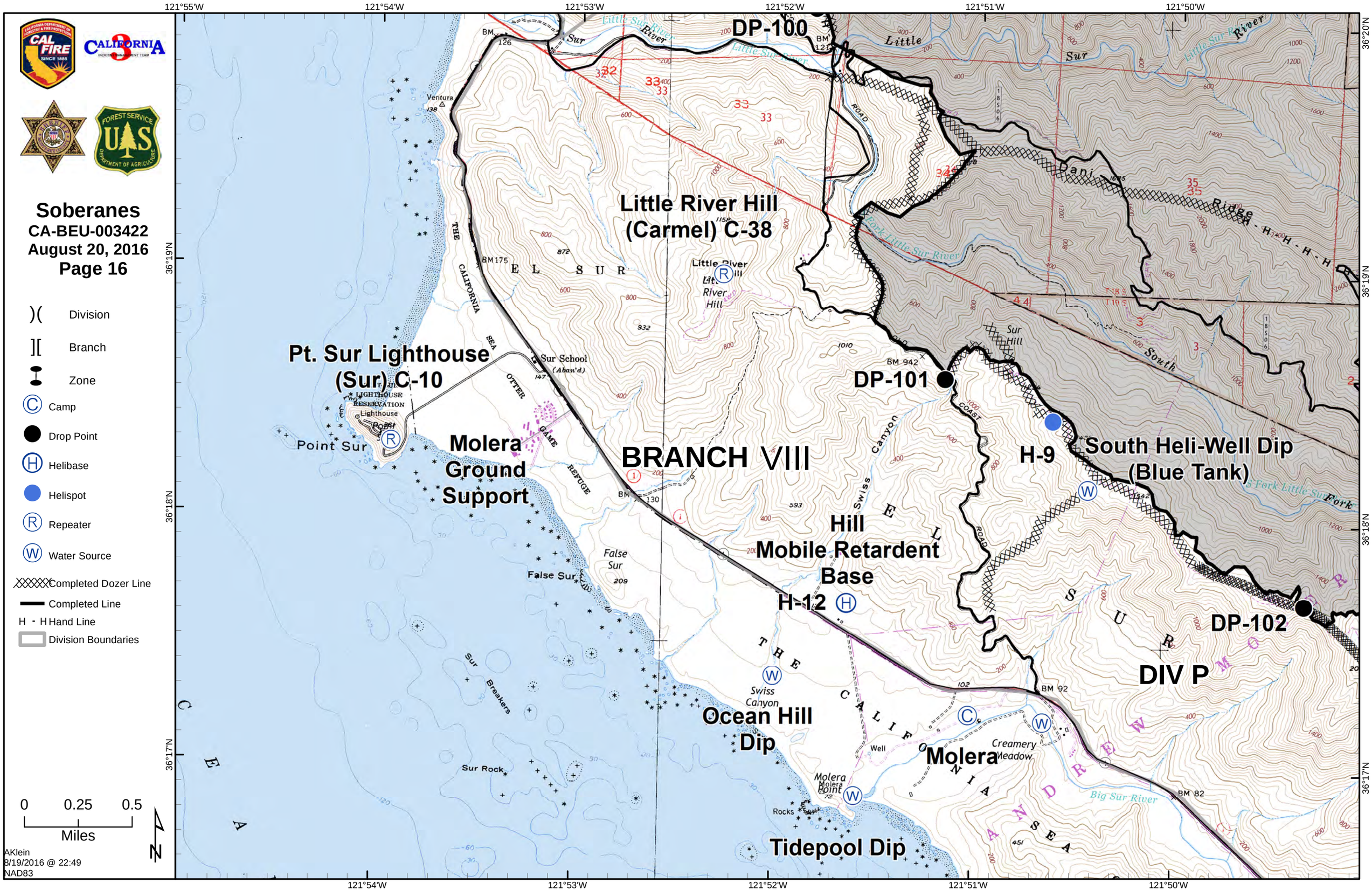

Soberanes
CA-BEU-003422
August 20, 2016
Page 16
Division
Branch
Zone
Camp
Drop Point
Helibase
Helispot
Repeater
Water Source
Completed Dozer Line
Completed Line
H - H Hand Line
Division Boundaries
0 0.25 0.5
Miles
AKlein
8/19/2016 @ 22:49
NAD83
121°55'W
121°54'W
121°53'W
121°52'W
121°51'W
121°50'W
36°20'N
36°19'N
36°18'N
36°17'N
DP-100
Little River Hill
(Carmel) C-38
Pt. Sur Lighthouse
(Sur) C-10
Molera
Ground
Support
BRANCH VIII
DP-101
H-9
South Heli-Well Dip
(Blue Tank)
Hill
Mobile Retardent
Base
H-12
DP-102
DIV P
Ocean Hill
Dip
Molera
Tidepool Dip
Point Sur
Sur School
(Aban'd)
False Sur
Swiss Canyon
Creamery Meadow
Molera Point
Sur Breakers
Sur Rock
Big Sur River
Little Sur River
Dani Ridge
South Fork
Sur Hill
Ventura

Soberanes
CA-BEU-003422
August 20, 2016
Page 17

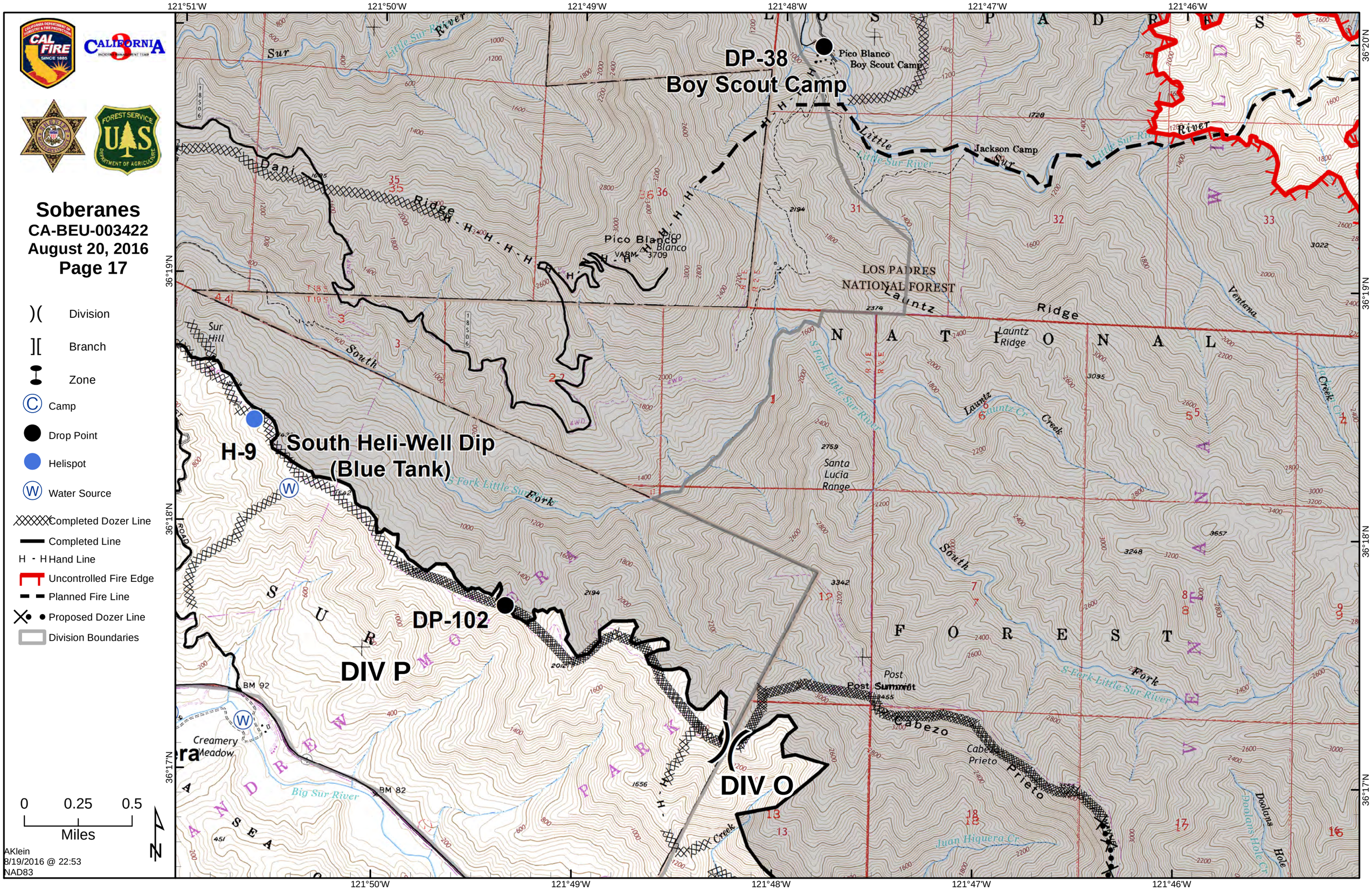

Division
Branch
Zone
Camp
Drop Point
Helispot
Water Source
Completed Dozer Line
Completed Line
H - H Hand Line
Uncontrolled Fire Edge
Planned Fire Line
Proposed Dozer Line
Division Boundaries

0 0.25 0.5
Miles

AKlein
8/19/2016 @ 22:53
NAD83

Soberanes
CA-BEU-003422
August 20, 2016
Page 18

)(Division

][Branch

Zone

Repeater

Uncontrolled Fire Edge

Planned Fire Line

( )( )( ) Ridge / Geographic Feature

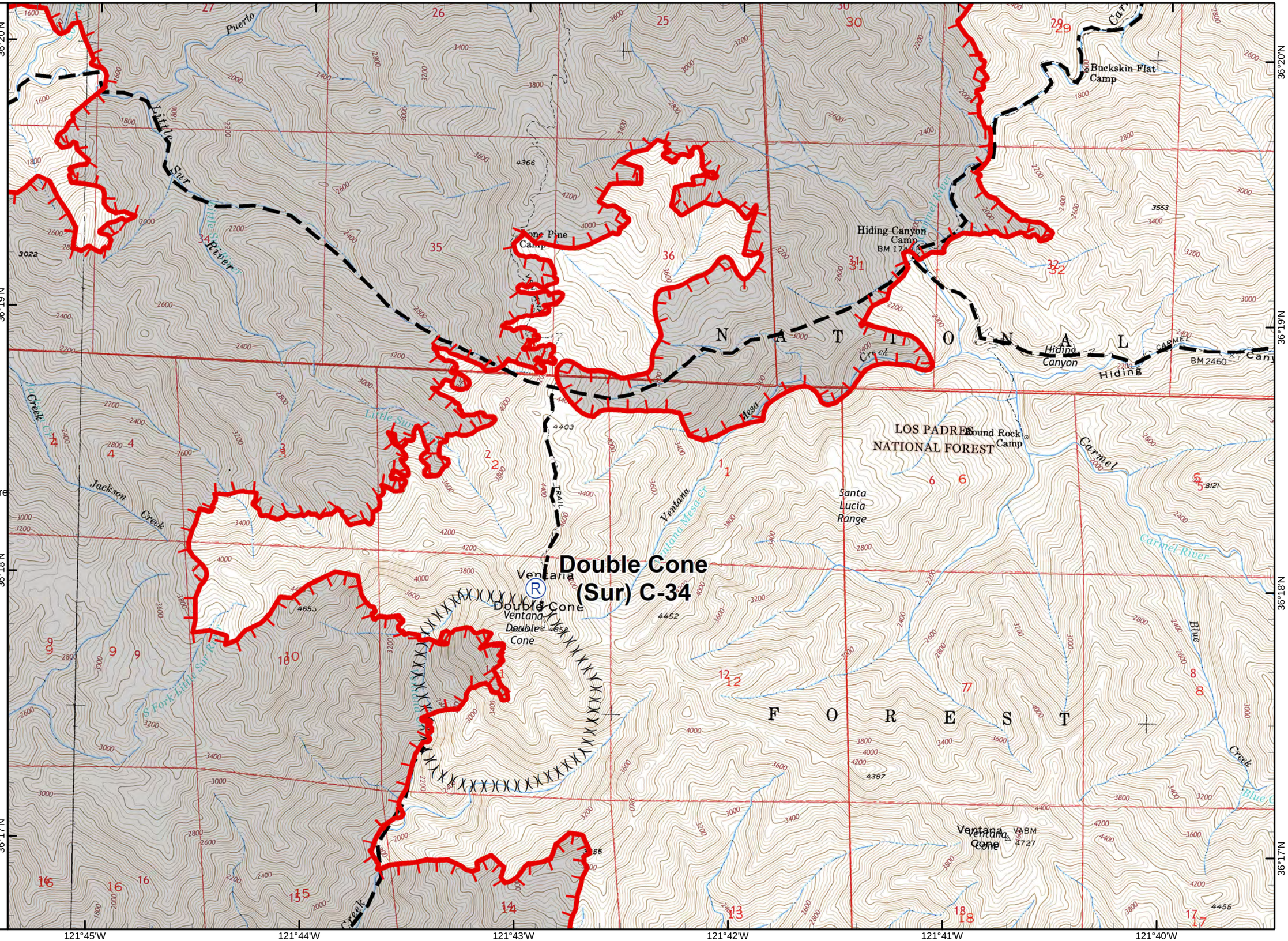

0 0.25 0.5
Miles

AKlein
8/19/2016 @ 22:54
NAD83

Soberanes
CA-BEU-003422
August 20, 2016
Page 21

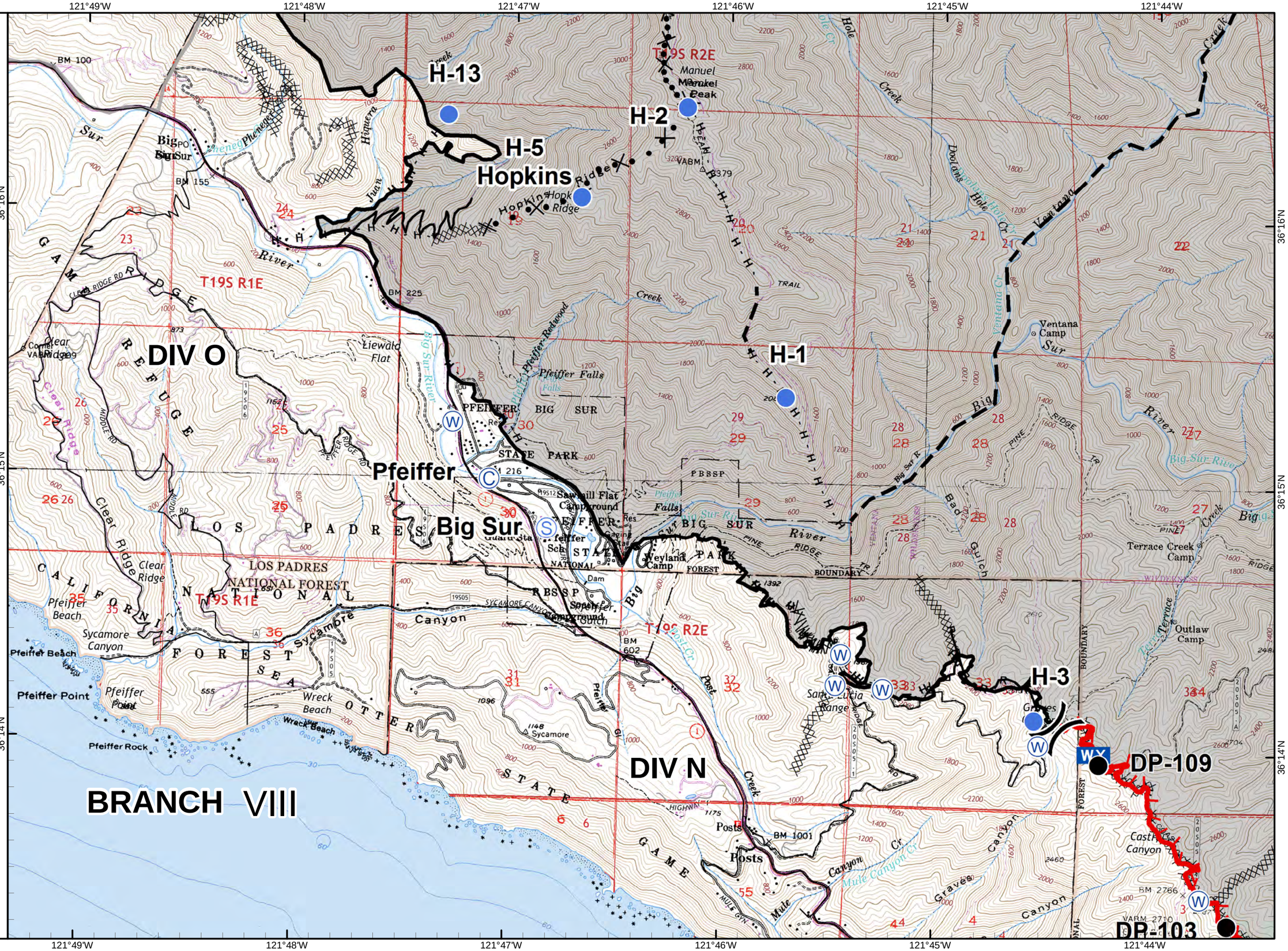

)(Division

][Branch

Zone

Camp

Drop Point

Helispot

Staging Area

Water Source

WX Mobile Weather Unit

Completed Dozer Line

Completed Line

H - H Hand Line

R - R Road as Completed Line

Uncontrolled Fire Edge

Line Break Completed

Planned Fire Line

Proposed Dozer Line

Division Boundaries

0 0.25 0.5
Miles

N

AKlein
8/19/2016 @ 23:00
NAD83

Soberanes
CA-BEU-003422
August 20, 2016
Page 22

)(Division

][Branch

Zone

Drop Point

Completed Dozer Line

Uncontrolled Fire Edge

Planned Fire Line

0 0.25 0.5
Miles

AKlein
8/19/2016 @ 23:01
NAD83

121°43'W 121°42'W 121°41'W 121°40'W 121°39'W 121°38'W

36°16'N 36°15'N 36°14'N

Soberanes
CA-BEU-003422
August 20, 2016
Page 26

- Division
- Branch
- Zone
- Drop Point
- Helispot
- Water Source
- Completed Dozer Line
- R - R Road as Completed Line
- Uncontrolled Fire Edge

0 0.25 0.5
Miles

AKlein
8/19/2016 @ 23:11
NAD83

DP-103
H-10
H-14
DIV N
DP-104
H-7
Cold Springs
DP-105
DIV ZZ
BRANCH VII

121°44'W 121°43'W 121°42'W 121°41'W 121°40'W 121°39'W
36°13'N 36°12'N 36°11'N 36°10'N

Soberanes
CA-BEU-003422
August 20, 2016
Page 27

- Division
- Branch
- Zone
- Drop Point
- Helispot
- Repeater
- Completed Dozer Line
- Proposed Dozer Line

0 0.25 0.5
Miles

AKlein
8/19/2016 @ 23:13
NAD83

121°39'W 121°38'W 121°37'W 121°36'W 121°35'W 121°34'W

36°13'N 36°12'N 36°11'N

Anderson Peak
(Sur) C-40

DP-106

H-8

Marble

DIV UU

DIV YY

DIV VV

T20S R3E

LOS PADRES NATIONAL FOREST

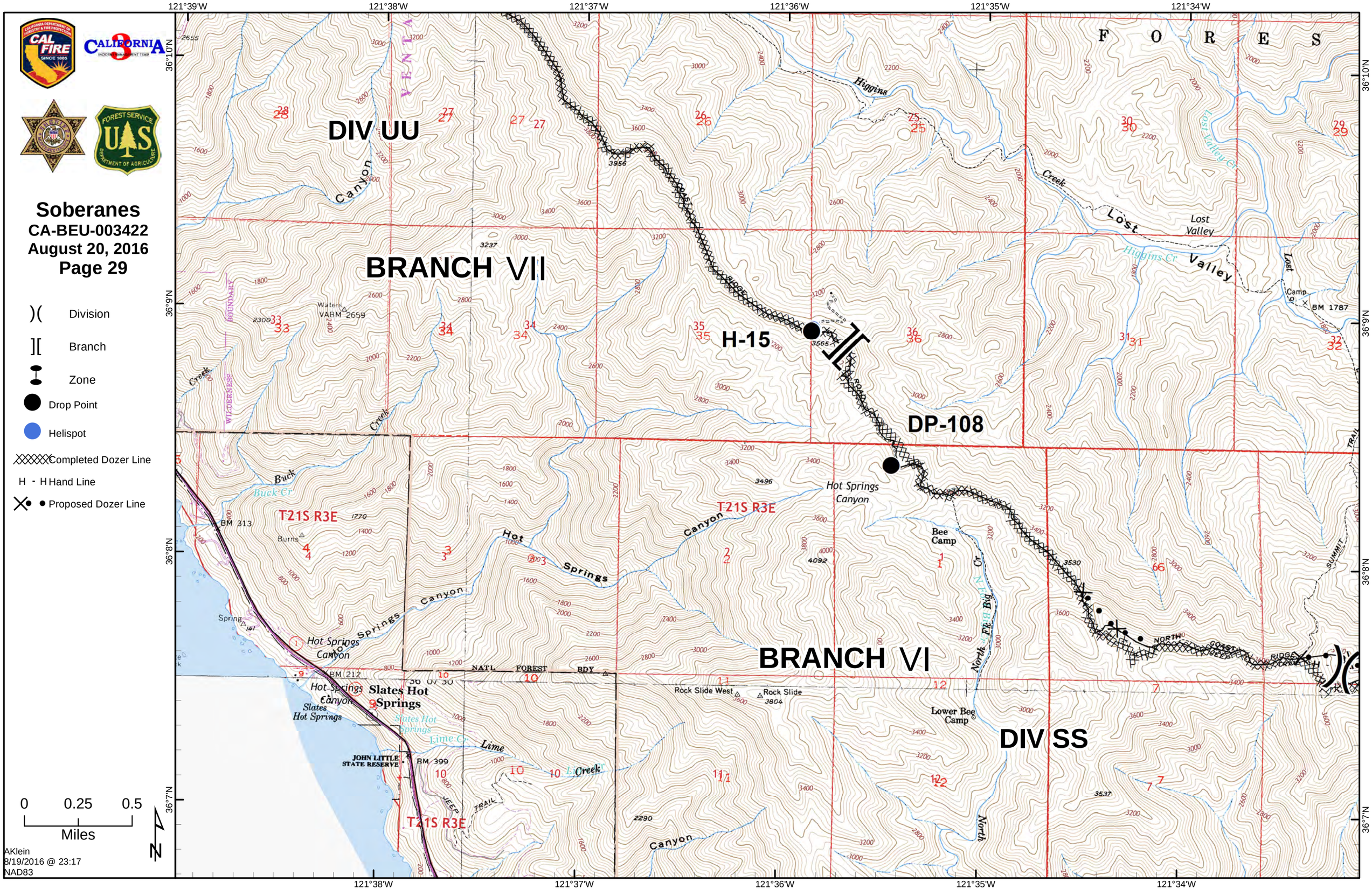

Soberanes
CA-BEU-003422
August 20, 2016
Page 29
Division
Branch
Zone
Drop Point
Helispot
Completed Dozer Line
H - H Hand Line
Proposed Dozer Line
0 0.25 0.5
Miles
AKlein
8/19/2016 @ 23:17
NAD83
DIV UU
BRANCH VII
BRANCH VI
DIV SS
H-15
DP-108
T21S R3E
Hot Springs Canyon
Slates Hot Springs
Lost Valley
Bee Camp
Lower Bee Camp
Rock Slide West
Rock Slide
JOHN LITTLE STATE RESERVE
NATL FOREST BDY
121°39'W
121°38'W
121°37'W
121°36'W
121°35'W
121°34'W
36°10'N
36°9'N
36°8'N
36°7'N

Soberanes

CA-BEU-003422
August 20, 2016
Page 30

)(Division

][Branch

Zone

Drop Point

Helispot

WX Mobile Weather Unit

Completed Dozer Line

H - H Hand Line

R - R Road as Completed Line

Proposed Dozer Line

0 0.25 0.5
Miles

AKlein
8/19/2016 @ 23:19
NAD83

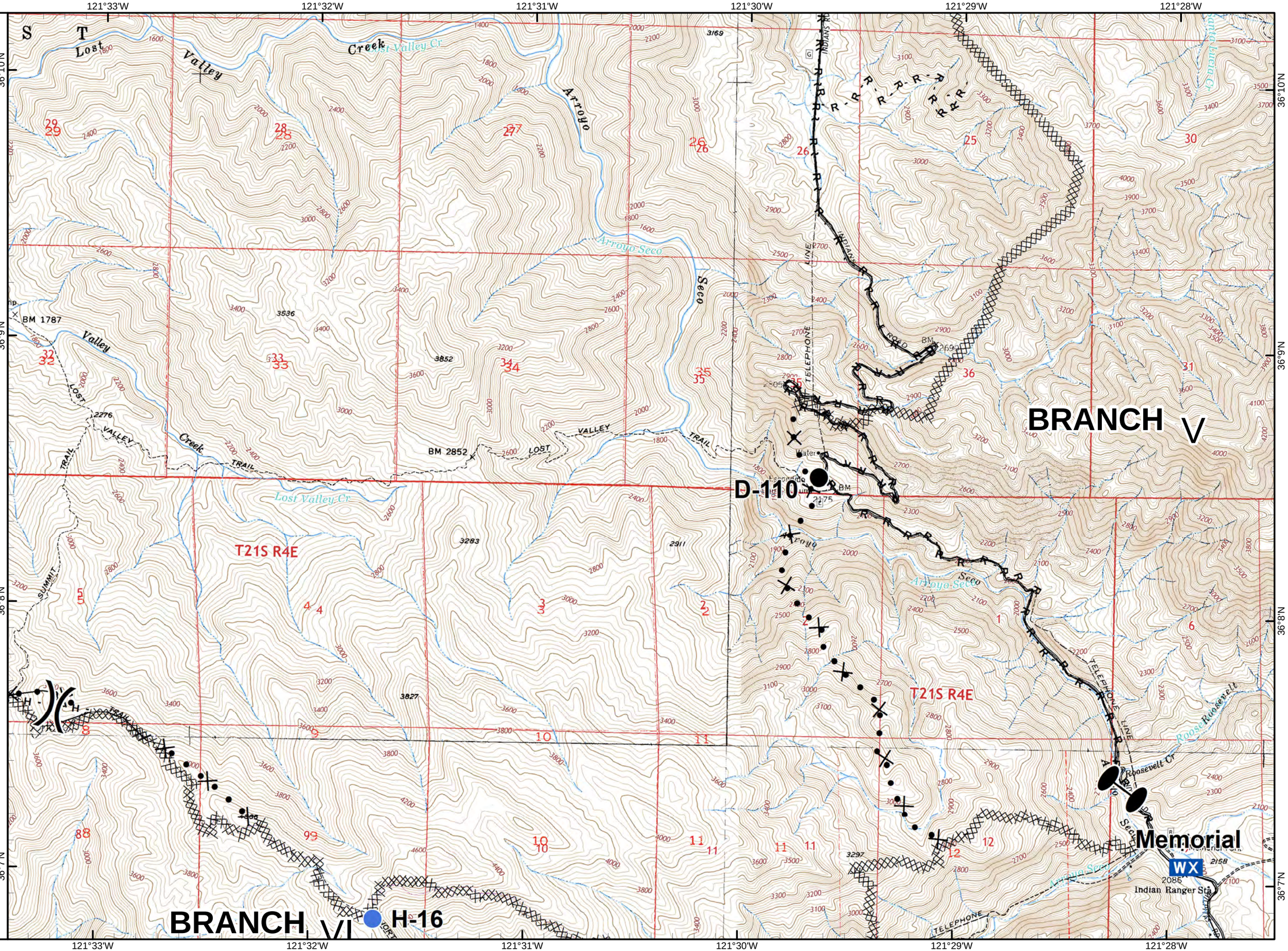

Soberanes
CA-BEU-003422
August 20, 2016
Page 31

)(Division

][Branch

Zone

Helispot

Completed Dozer Line

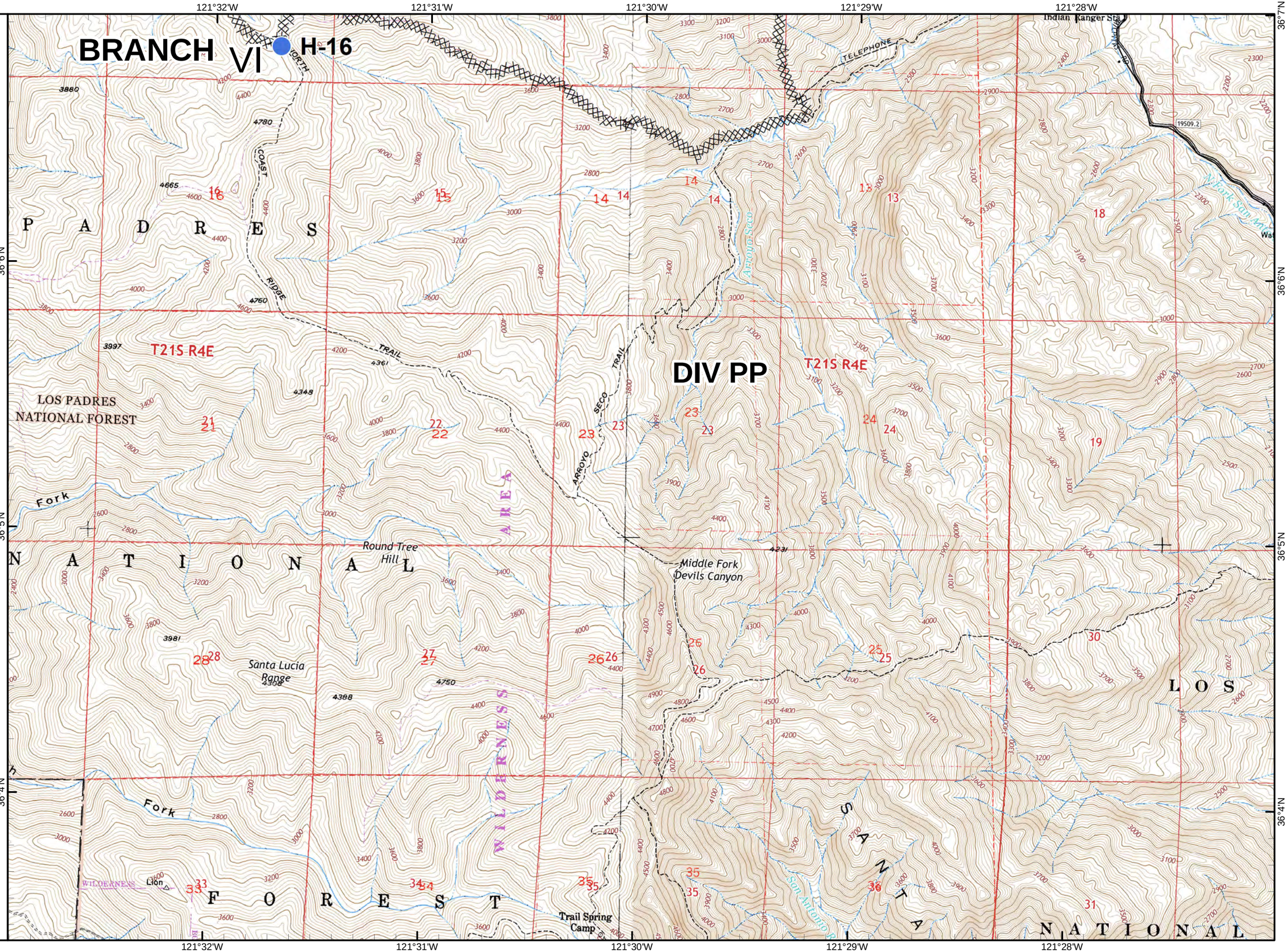

0 0.25 0.5
Miles

AKlein
8/19/2016 @ 23:22
NAD83