Soberanes

CA-BEU-003422
August 20, 2016
IAP Index Page

Seco Zone

Legend

- Division
- Branch
- Zone
- Drop Point
- Staging Area
- Water Source
- Uncontrolled Fire Edge
- Completed Dozer Line
- Completed Line
- Hand Line
- Planned Fire Line
- Proposed Dozer Line

Use this code going forward

0 1.25 2.5
Miles

AKlein
8/19/2016 @ 21:53
NAD83

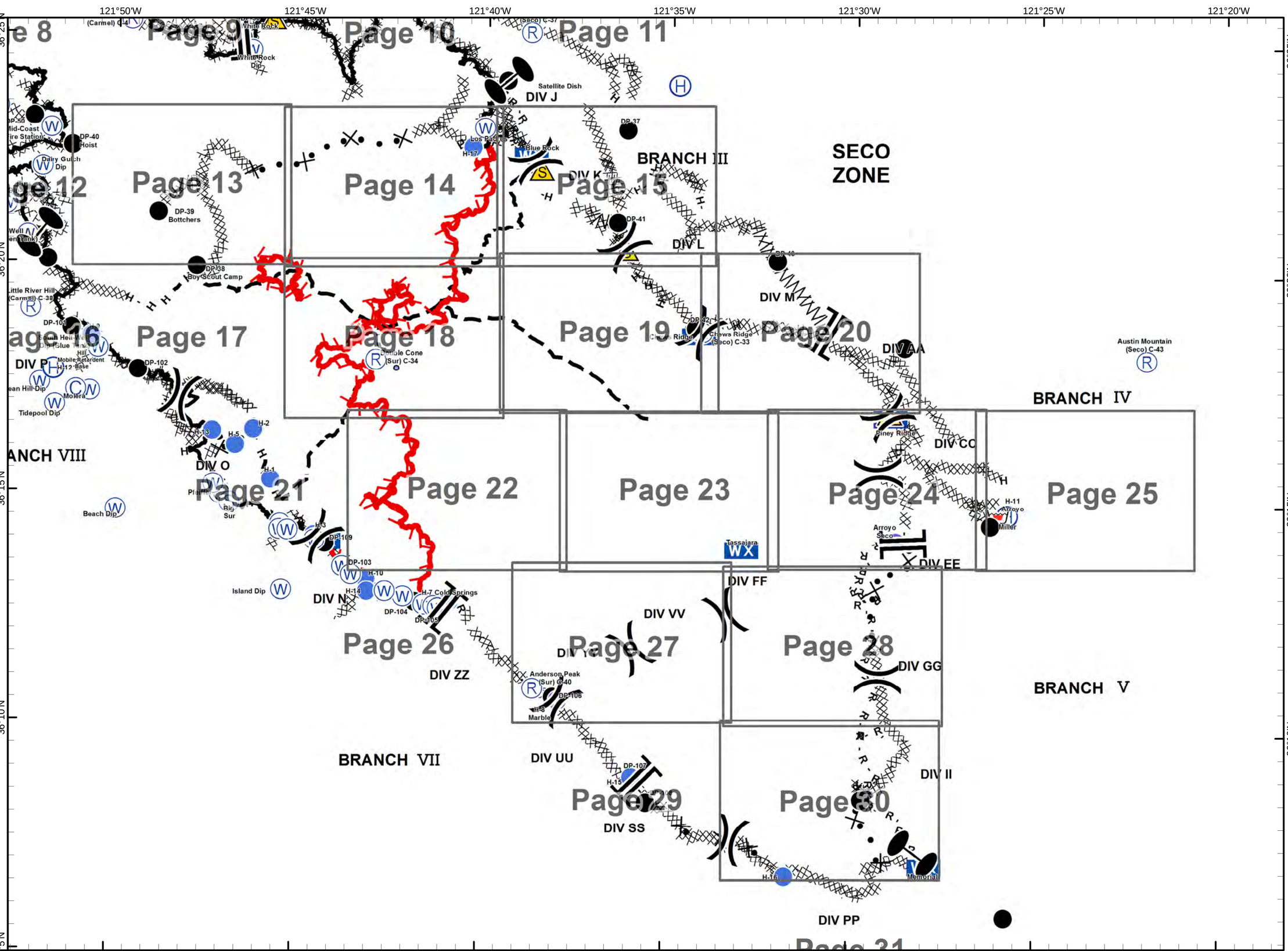

COMMUNICATIONS MAP
Soberanes Incident

CA-BEU-003422
August 20, 2016

AKlein
8/19/2016 @ 22:40
NAD83

Use this code going forward

0 0.75 1.5 3
Miles

- Repeater
- Solar Powered Repeater
- Remote
- Repeater Links
- Control Objectives

- USFS Wilderness Boundary
- USFS Ownership
- USFS DPA Boundary
- Bureau of Land Management

Toro
Carmel
Ollason Ridge (Seco) C-8
Ames Butte (Sur) C-12
Ollason Ridge C-8 (Seco)
Ames Butte C-12 (Sur)
DP-6
Fountain Dip
DP-5
DP-90 General Store
DP-1
Mossy Dip
DP-7
Pinyon Peak
Pinyon Peak (Carmel) C-11
Pinyon Peak 1 C-11 (Carmel)
Palo Corona C-35 (Carmel)
DP-10 San Carlos Summer Camp
Resort Dip
Carmel Dip
DP-80 Crab Shack
DP-20 New Corporation Yard
Ranch
Sky Ranch (Seco) C-37
Sky Ranch C-37 (Seco)
White Rock (Carmel) C4
DP-30 White Rock
DP-70 Weston Ridge
Tassajara Torch Base
DP-36
Palo Colorado DP-60
White Rock Ridge C-4 L-4 (Carmel)
Cushing Mountain (Carmel) C-21
DP-50 Mid-Coast Fire Station
Los Padres Dip
DP-37
H-17
Blue Rock
Cushing Mountain C-21 (Carmel)
Dairy Gulch Dip
Sierra Dip
DP-39
DP-41
Heli-Well Dip
DP-43
DP-100
Little River Hill C-38 (Carmel)
DP-38
Chews Ridge C-33 L-7 (Seco)
Little River Hill (Carmel) C-38
Pt Sur Light House (Sur) C-10
DP-42
Austin Mountain C-9 (Seco)
Molera Ground Support
H-9
S Heli-Well Dip
DP-101
DP-45
Chews Ridge
Chews Ridge (Seco) C-33
Austin Mountain (Seco) C-43
Hill Mobile Retardent Base
DP-102
Double Cone (Sur) C-34
H-12
Ocean Hill Dip
Molera
Pt Sur Light House C-10 (Sur)
Ventana Double Cone C-34 L-6 (Sur)
Piney Creek
H-13
H-5
H-2
Pfeiffer
H-1
Arroyo Retardant
H-11
Arroyo
DP-44
Arroyo Seco
Tassajara
Miller
Beach Dip
Big Sur
H-3
DP-109
DP-103
H-10
H-7 Cold Springs
Anderson Peak C-40 (Sur)
Island Dip
H-14
DP-104
DP-105
Anderson Peak (Sur) C-40
DP-106
H-8
Marble
DP-107
H-15
DP-108
DP-110
H-16
Memorial
DP-111

Travel Map

Soberanes Incident
CA-BEU-003422

Ord
Carmel
Fountain Dip
Carmel
DP-6
DP-5
DP-90
General Store
DP-1
DP-7
Mossy Dip
Resort
Dip
DP-10
DP-20
Palo Corona
DP-80
Crab Shack
White Rock
C-4
DP-30
White Rock
DP-70
Weston Ridge
DP-60
Palo Colorado
Cushing C-21
DP-50 Mid Coast Fire Station
DP-40 Hoist
Dairy Gulch Dip
Sierra Dip
Heli-Well Dip
DP-39
Bottchers
DP-100
DP-38
Boy Scout Camp
Little River Hill C-38
DP-101
South Heli-Well
Dip (Blue Tank)
Pt Sur Lighthouse C-10
DP-102
Molera
Camp
Pfeiffer
Big
Sur
DP-109
DP-103
DP-105
DP-104
Anderson Peak
C-40
DP-106
DP-107
DP-108
Ventana Double Cone
C-38
Carmel
Dip
DP-36
Los Padres
DP-37
DP-41
DP-43
Chews Ridge
C-33L-7
DP-42
DP-45
Black Butte
C-37
Road Narrows
(pinch point)
Miller
DP-44
DO NOT
CROSS BRIDGE
Patriot
ICP
HWY 68
Spreckles Rd
Harris Rd
River Rd
Chualar Rd
HWY 101
Carmel Valley Rd
Arroyo Seco Rd
Green Ridge Rd
Palo Colorado Rd
Coast Rd
Pfeiffer Ridge Rd
Partington
Ridge Rd
Cuesta Ridge Rd
Robinson Canyon Rd
Carmel Valley Rd
Chamisal Pass
Rancho San Carlos Rd
Blazii
Ranch Rd
Chapman
Ranch Rd
Hwy 1

0 3.5 7 14 Miles
0 18,750 37,500 75,000 Feet

Incident Command Post
Camp
Drop Point
Helibase
Travel Route
Staging Area
Water Source
Roads do not exist

N

Soberanes
CA-BEU-003422
August 20, 2016
Page 13

)(Division

][Branch

Zone

Drop Point

Completed Dozer Line

Completed Line

Uncontrolled Fire Edge

Proposed Dozer Line

Division Boundaries

0 0.25 0.5
Miles

AKlein
8/19/2016 @ 22:40
NAD83

121°51'W 121°50'W 121°49'W 121°48'W 121°47'W 121°46'W

36°23'N 36°22'N 36°21'N 36°20'N

T18S R1E T18S R2E

LOS PADRES NATIONAL FOREST

NATIONAL FOREST WILDERNESS

DP-40
Hoist

DP-39
Bottchers Gap

Canyon Creek Ridge
Bixby Mtn Ridge
Skinner Ridge
Mt Carmel
Devils Peak
Bonifacio Hill
Turner Creek Camp
Pine Creek Camp
Bottchers Gap
Comings Cabin
BM 1343
BM 2952
BM 3610
Rocky Cr
Turner Cr
Pine Cr
Canyon Creek
Mill Creek
Little Sur River
Skinner Cr
Comings Cr
Pine Creek
Division T
Division S
Division P
PALO COLORADO RD
SKINNER
TURNER
PINES
TRAIL
VENTANA
4WD
18505.1
18505.2

Soberanes
CA-BEU-003422
August 20, 2016
Page 14

- Division
- Branch
- Zone
- Helispot
- Water Source
- Completed Dozer Line
- Completed Line
- H - H Hand Line
- R - R Road as Completed Line
- Uncontrolled Fire Edge
- Planned Fire Line
- Proposed Dozer Line
- Division Boundaries

0 0.25 0.5
Miles

AKlein
8/19/2016 @ 22:43
NAD83

121°45'W 121°44'W 121°43'W 121°42'W 121°41'W 121°40'W
36°23'N 36°22'N 36°21'N 36°20'N

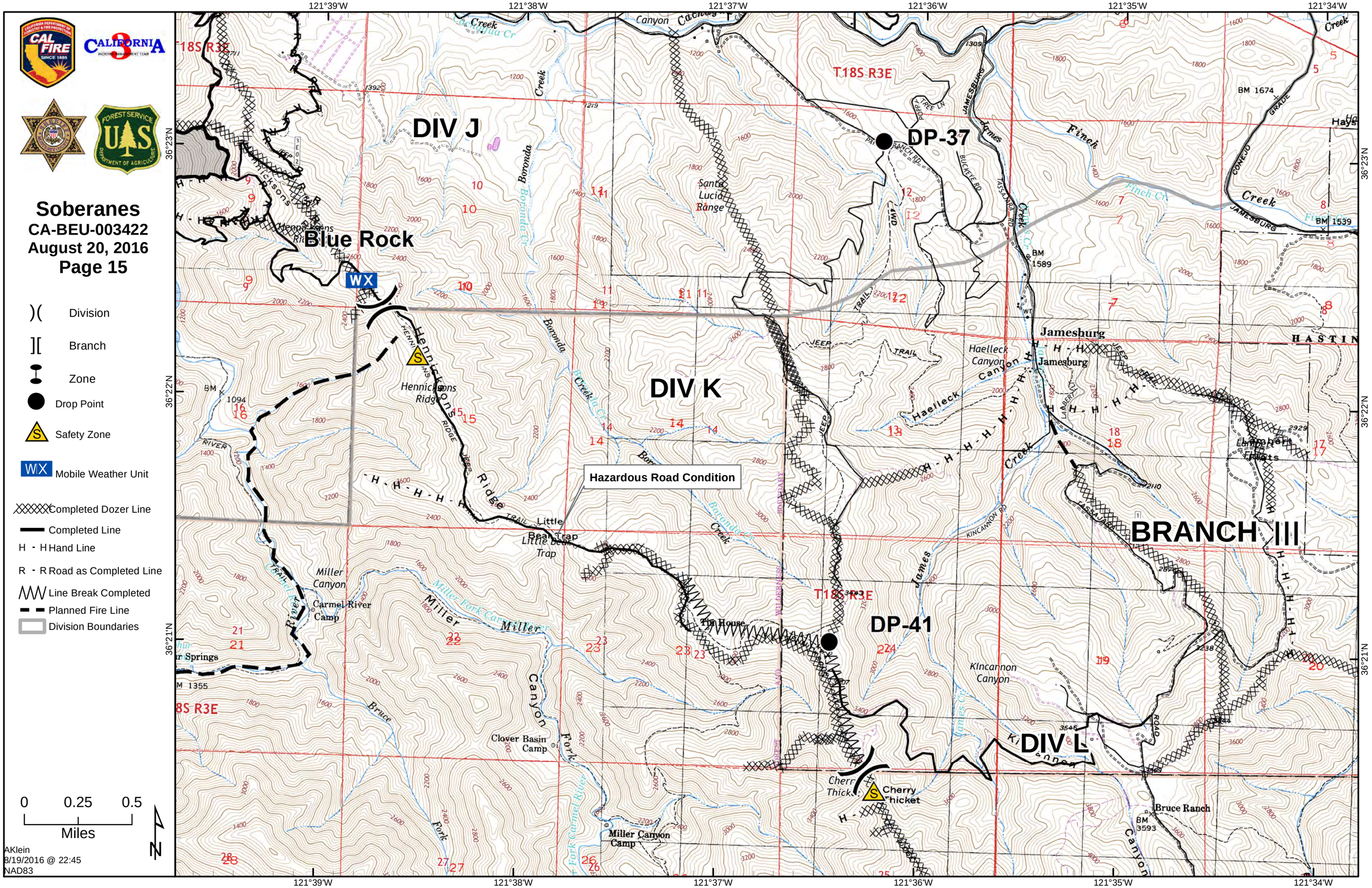

Soberanes
CA-BEU-003422
August 20, 2016
Page 15
Division
Branch
Zone
Drop Point
Safety Zone
Mobile Weather Unit
Completed Dozer Line
Completed Line
Hand Line
Road as Completed Line
Line Break Completed
Planned Fire Line
Division Boundaries
0 0.25 0.5
Miles
AKlein
8/19/2016 @ 22:45
NAD83
121°39'W
121°38'W
121°37'W
121°36'W
121°35'W
121°34'W
36°23'N
36°22'N
36°21'N
DIV J
DIV K
DIV L
BRANCH III
DP-37
DP-41
Blue Rock
WX
Hazardous Road Condition
T18S R3E
Jamesburg
Hennicksons Ridge
Santa Lucia Range
Haelleck Canyon
Miller Canyon
Carmel River Camp
Clover Basin Camp
Miller Canyon Camp
Kincannon Canyon
Cherry Thicket
Bruce Ranch
Little Bear Trap
Tin House

Soberanes
CA-BEU-003422
August 20, 2016
Page 18

)(Division

][Branch

Zone

Repeater

Uncontrolled Fire Edge

Planned Fire Line

( )( )( ) Ridge / Geographic Feature

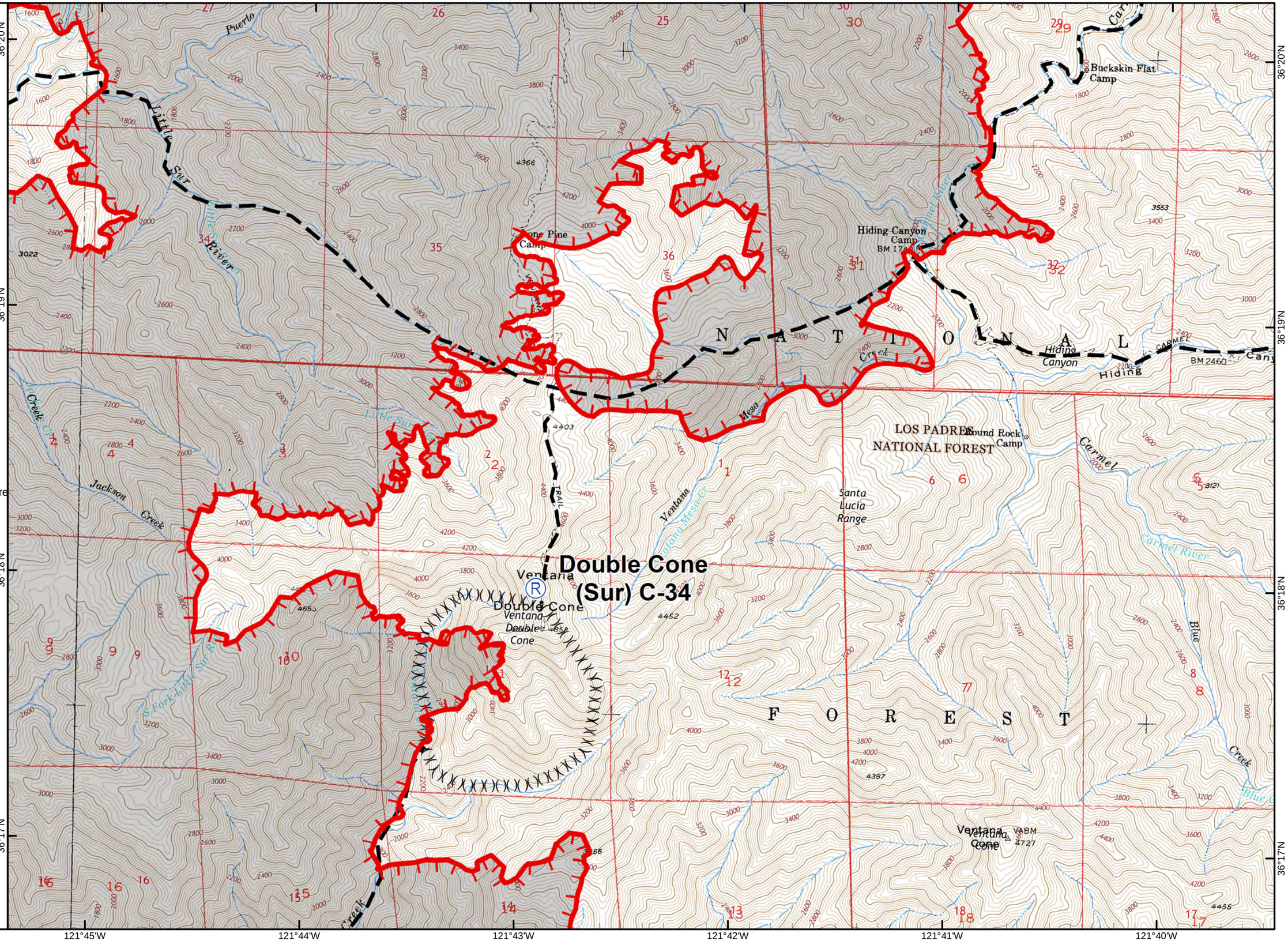

0 0.25 0.5
Miles

AKlein
8/19/2016 @ 22:54
NAD83

Soberanes
CA-BEU-003422
August 20, 2016
Page 19

)(Division

][Branch

Zone

Drop Point

Repeater

WX Mobile Weather Unit

Completed Dozer Line

H - H Hand Line

Planned Fire Line

0 0.25 0.5
Miles

AKlein
8/19/2016 @ 22:56
NAD83

121°39'W 121°38'W 121°37'W 121°36'W 121°35'W 121°34'W

36°20'N 36°19'N 36°18'N 36°17'N

DIV K

DIV L

DIV M

DP-42
Chews Ridge
(Seco) C-33

Chews Ridge

Miller Canyon

T19S R3E

Soberanes
CA-BEU-003422
August 20, 2016
Page 20

)(Division

][Branch

Zone

Drop Point

Repeater

Safety Zone

Mobile Weather Unit

Completed Dozer Line

H - H Hand Line

Line Break Completed

0 0.25 0.5
Miles

AKlein
8/19/2016 @ 22:57
NAD83

121°34'W 121°33'W 121°32'W 121°31'W 121°30'W 121°29'W

36°20'N 36°19'N 36°18'N 36°17'N

DP-43

BRANCH III

BRANCH IV

DP-45

Chews Ridge
(Seco) C-33

T19S R4E

LOS PADRES NATIONAL FOREST

Soberanes
CA-BEU-003422
August 20, 2016
Page 22

)(Division

][Branch

Zone

Drop Point

Completed Dozer Line

Uncontrolled Fire Edge

Planned Fire Line

0 0.25 0.5
Miles

AKlein
8/19/2016 @ 23:01
NAD83

121°43'W 121°42'W 121°41'W 121°40'W 121°39'W 121°38'W

36°16'N 36°15'N 36°14'N

Soberanes
CA-BEU-003422
August 20, 2016
Page 23

)(Division

][Branch

Zone

WX Mobile Weather Unit

Planned Fire Line

0 0.25 0.5
Miles

AKlein
8/19/2016 @ 23:04
NAD83

121°37'W 121°36'W 121°35'W 121°34'W 121°33'W 121°32'W

36°16'N 36°15'N 36°14'N

Tassajara Cr
Church Cr
Church Creek
The Caves
Swimming Pool
The Mesa
BM 4607
CHURCH CREEK TRAIL
Black Butte
Black Butte Spring
TASSAJARA ROAD
TASSAJARA TRAIL
Tassajara Creek
Tassajara Hot Springs
Horse Pasture Camp
HORSE CAMP ROAD
T19S R3E
T19S R4E
North

Soberanes

CA-BEU-003422
August 20, 2016
Page 24

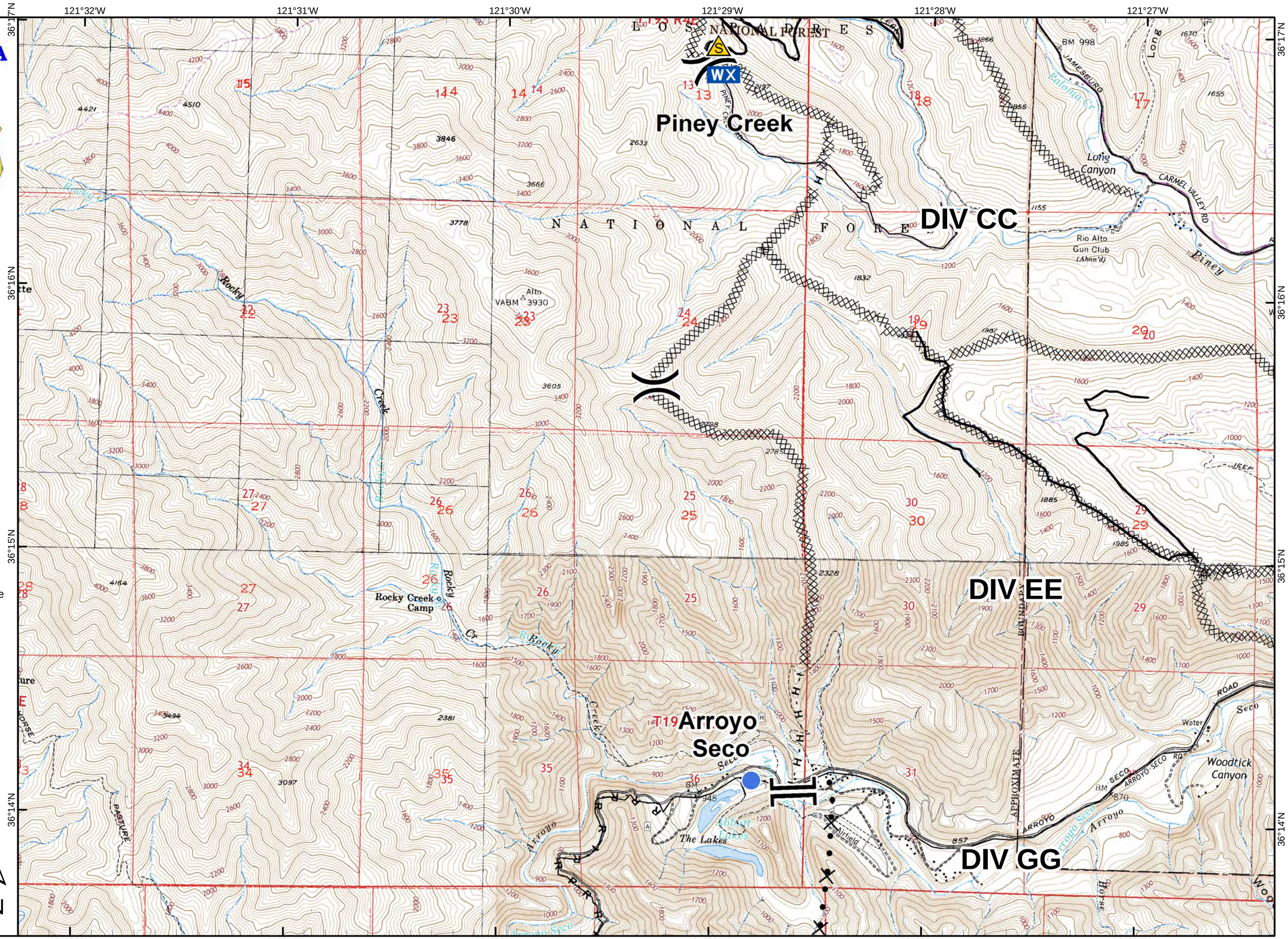

)(Division

][Branch

Zone

Helispot

Safety Zone

WX Mobile Weather Unit

Completed Dozer Line

H - H Hand Line

R - R Road as Completed Line

Proposed Dozer Line

0 0.25 0.5
Miles

AKlein
8/19/2016 @ 23:06
NAD83

Soberanes

CA-BEU-003422
August 20, 2016
Page 25

)(Division
][Branch
Zone
Drop Point
Helibase
Retardant/Mud Pit
Completed Dozer Line
H - H Hand Line

0 0.25 0.5
Miles

AKlein
8/19/2016 @ 23:09
NAD83

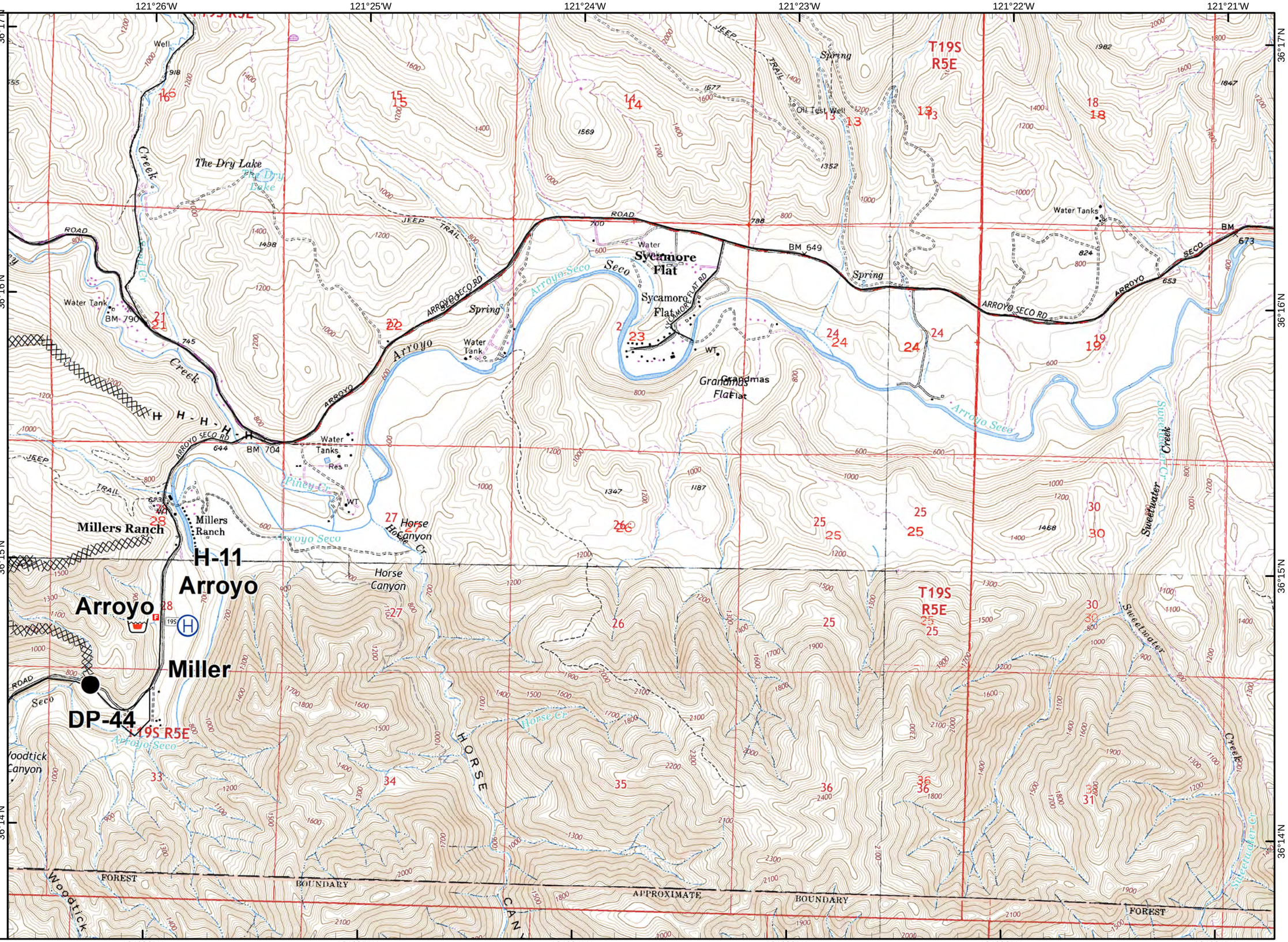

Soberanes
CA-BEU-003422
August 20, 2016
Page 27

- Division
- Branch
- Zone
- Drop Point
- Helispot
- Repeater
- Completed Dozer Line
- Proposed Dozer Line

0 0.25 0.5
Miles

AKlein
8/19/2016 @ 23:13
NAD83

121°39'W 121°38'W 121°37'W 121°36'W 121°35'W 121°34'W

36°13'N 36°12'N 36°11'N

Anderson Peak
(Sur) C-40

DP-106

H-8

Marble

DIV UU

DIV YY

DIV VV

T20S R3E

LOS PADRES NATIONAL FOREST

Soberanes

CA-BEU-003422
August 20, 2016
Page 28

)(Division

][Branch

Zone

Completed Dozer Line

R - R Road as Completed Line

Proposed Dozer Line

0 0.25 0.5
Miles

AKlein
8/19/2016 @ 23:15
NAD83

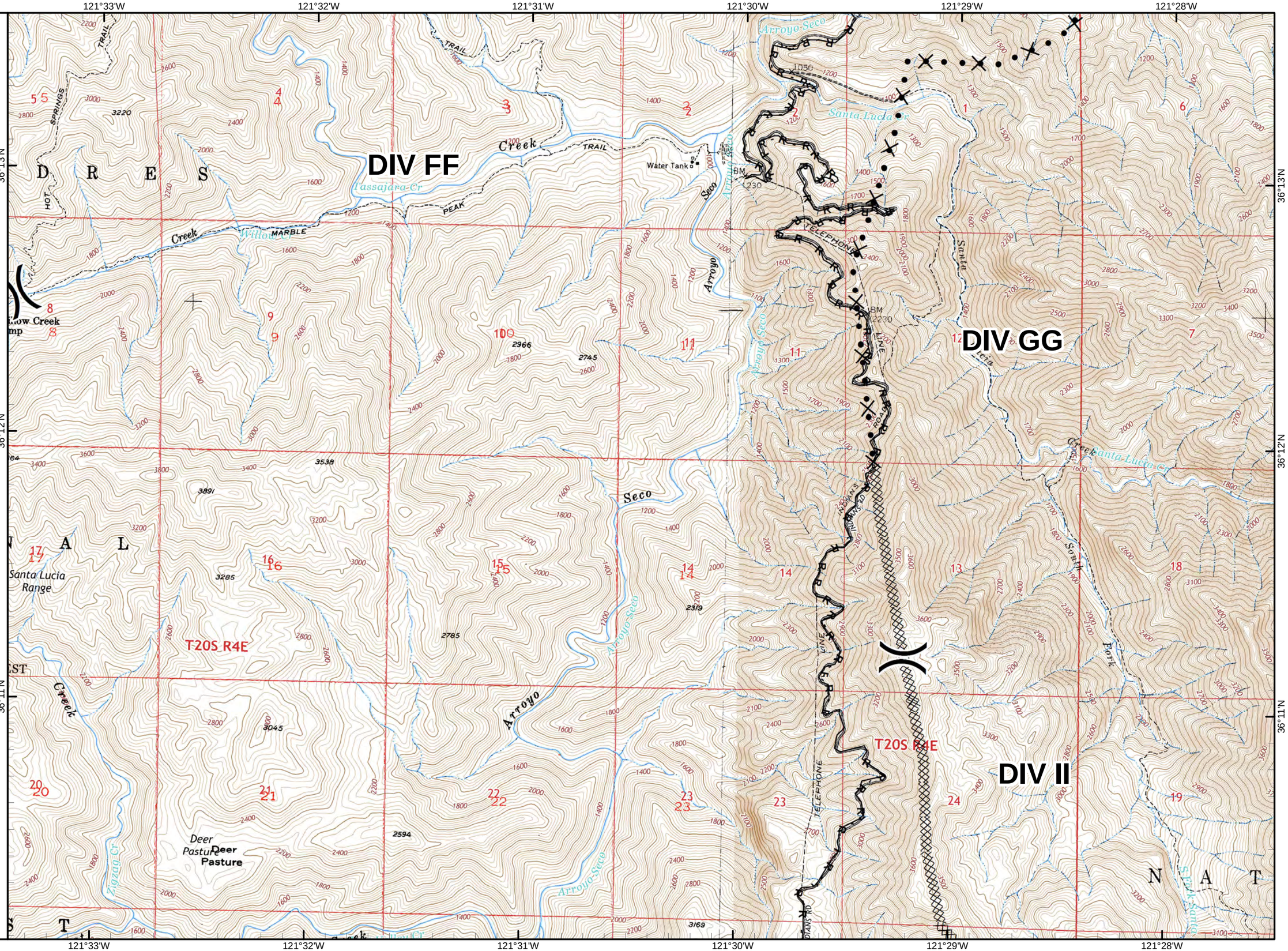

Soberanes

CA-BEU-003422
August 20, 2016
Page 30

)(Division

][Branch

Zone

Drop Point

Helispot

WX Mobile Weather Unit

Completed Dozer Line

H - H Hand Line

R - R Road as Completed Line

Proposed Dozer Line

0 0.25 0.5
Miles
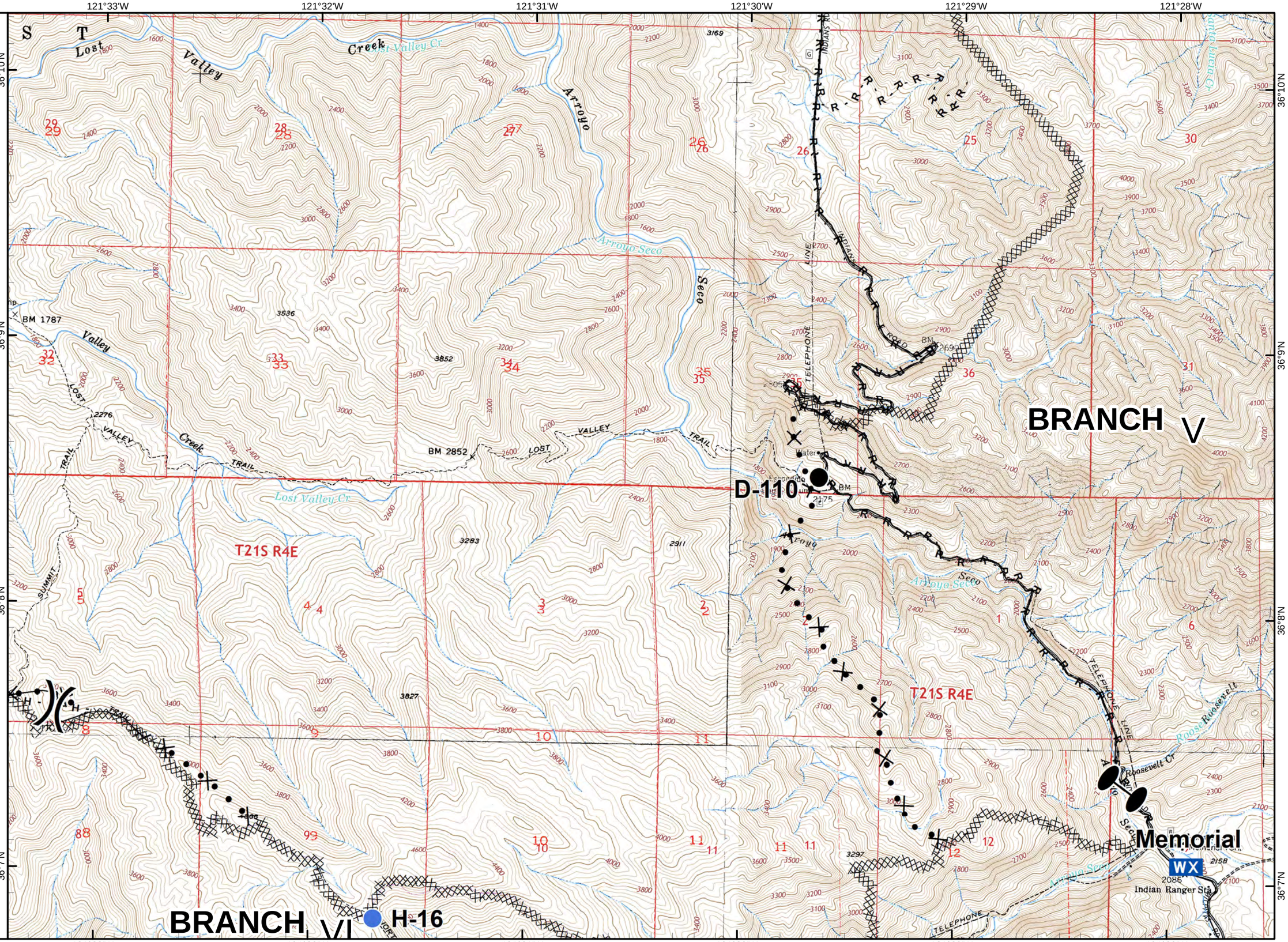
AKlein
8/19/2016 @ 23:19
NAD83