Soberanes

CA-BEU-003422
August 20, 2016
IAP Index Page

Carmel Zone

Legend

- Division
- Branch
- Zone
- Drop Point
- Staging Area
- Water Source
- Uncontrolled Fire Edge
- Completed Dozer Line
- Completed Line
- Hand Line
- Planned Fire Line
- Proposed Dozer Line

Use this code going forward

0 1 2
Miles

AKlein
8/19/2016 @ 21:52
NAD83

121°55'W 121°50'W 121°45'W 121°40'W 121°35'W

36°30'N 36°25'N 36°20'N

CARMEL ZONE

Page 1 Page 2 Page 3
Page 4 Page 5 Page 6 Page 7
Page 8 Page 9 Page 10 Page 11
Page 12 Page 13 Page 14 Page 15

Ollason Ridge (Seco) C-8
Ames Butte (Sur) C-12
Rancho
DP-6
Fountain Dip
DP-5
BRANCH I
DP-90 General Store
Mossy Dip
DIV A
DP-1
DIV B
DP-7
Pinyon Peak (Carmel) C-11
Pinyon Peak
DIV C
DIV Z
Palo Corona (Carmel) C-35
Resort Dip
DP-10 San Carlos Summer Camp
Carmel Dip
DP-80 Crab Shack
DP-20 New Corporation Yard
DIV H
BRANCH II
DIV F
DIV G
DIV I
Ranch
DIV X
White Rock (Carmel) C-4
DP-30 White Rock
White Rock Dip
Sky Ranch (Seco) C-37
DP-70 Weston Ridge
DP-60 Palo Colorado
Satellite Dish
DIV J
Cushing Mountain (Carmel) C-24
DIV T
DP-50 Mid-Coast Fire Station
DP-40 Hoist
DP-37
Los Padres
H-17
Blue Rock
BRANCH III
BRANCH IX
Dairy Gulch Dip
DIV K
DP-39 Bottchers
DP-41
DIV S
Heli-Well Dip (Green Tank)
DIV L
DP-38 Boy Scout Camp
Little River Hill (Carmel) C-38

COMMUNICATIONS MAP
Soberanes Incident

CA-BEU-003422
August 20, 2016

AKlein
8/19/2016 @ 22:40
NAD83

Use this code going forward

0 0.75 1.5 3
Miles

- Repeater
- Solar Powered Repeater
- Remote
- Repeater Links
- Control Objectives

- USFS Wilderness Boundary
- USFS Ownership
- USFS DPA Boundary
- Bureau of Land Management

Toro
Carmel
Ollason Ridge (Seco) C-8
Ames Butte (Sur) C-12
Ollason Ridge C-8 (Seco)
Ames Butte C-12 (Sur)
DP-6
Fountain Dip
DP-5
DP-90 General Store
DP-1
Mossy Dip
DP-7
Pinyon Peak
Pinyon Peak (Carmel) C-11
Pinyon Peak 1 C-11 (Carmel)
Palo Corona C-35 (Carmel)
DP-10 San Carlos Summer Camp
Resort Dip
Carmel Dip
DP-80 Crab Shack
DP-20 New Corporation Yard
Ranch
Sky Ranch (Seco) C-37
Sky Ranch C-37 (Seco)
White Rock (Carmel) C4
DP-30 White Rock
DP-70 Weston Ridge
Tassajara Torch Base
DP-36
Palo Colorado DP-60
White Rock Ridge C-4 L-4 (Carmel)
Cushing Mountain (Carmel) C-21
DP-50 Mid-Coast Fire Station
Los Padres Dip
DP-37
H-17
Blue Rock
Cushing Mountain C-21 (Carmel)
Dairy Gulch Dip
Sierra Dip
DP-39
DP-41
Heli-Well Dip
DP-43
DP-100
Little River Hill C-38 (Carmel)
DP-38
Chews Ridge C-33 L-7 (Seco)
Little River Hill (Carmel) C-38
Pt Sur Light House (Sur) C-10
DP-42
Austin Mountain C-9 (Seco)
Molera Ground Support
H-9
S Heli-Well Dip
DP-101
DP-45
Chews Ridge
Chews Ridge (Seco) C-33
Austin Mountain (Seco) C-43
Hill Mobile Retardent Base
DP-102
Double Cone (Sur) C-34
H-12
Ocean Hill Dip
Molera
Pt Sur Light House C-10 (Sur)
Ventana Double Cone C-34 L-6 (Sur)
Piney Creek
H-13
H-5
H-2
Pfeiffer
H-1
Arroyo Retardant
H-11
Arroyo
DP-44
Arroyo Seco
Tassajara
Miller
Beach Dip
Big Sur
H-3
DP-109
DP-103
H-10
H-7 Cold Springs
Anderson Peak C-40 (Sur)
Island Dip
H-14
DP-104
DP-105
Anderson Peak (Sur) C-40
DP-106
H-8
Marble
DP-107
H-15
DP-108
DP-110
H-16
Memorial
DP-111

Travel Map

Soberanes Incident
CA-BEU-003422

Ord
Carmel
Fountain Dip
Carmel
DP-6
DP-5
DP-90
General Store
DP-1
DP-7
Mossy Dip
Resort
Dip
DP-10
DP-20
Palo Corona
DP-80
Crab Shack
White Rock
C-4
DP-30
White Rock
DP-70
Weston Ridge
DP-60
Palo Colorado
Cushing C-21
DP-50 Mid Coast Fire Station
DP-40 Hoist
Dairy Gulch Dip
Sierra Dip
Heli-Well Dip
DP-39
Bottchers
DP-100
DP-38
Boy Scout Camp
Little River Hill C-38
DP-101
South Heli-Well
Dip (Blue Tank)
Pt Sur Lighthouse C-10
DP-102
Molera
Camp
Pfeiffer
Big
Sur
DP-109
DP-103
DP-105
DP-104
Anderson Peak
C-40
DP-106
DP-107
DP-108
Ventana Double Cone
C-38
Carmel
Dip
DP-36
Los Padres
DP-37
DP-41
DP-43
Chews Ridge
C-33L-7
DP-42
DP-45
Black Butte
C-37
Road Narrows
(pinch point)
Miller
DP-44
DO NOT
CROSS BRIDGE
Patriot
ICP
HWY 68
Spreckles Rd
Harris Rd
River Rd
Chualar Rd
HWY 101
Carmel Valley Rd
Arroyo Seco Rd
Green Ridge Rd
Palo Colorado Rd
Coast Rd
Pfeiffer Ridge Rd
Partington
Ridge Rd
Cuesta Ridge Rd
Robinson Canyon Rd
Carmel Valley Rd
Chamisal Pass
Rancho San Carlos Rd
Blazii
Ranch Rd
Chapman
Ranch Rd
Hwy 1

0 3.5 7 14 Miles
0 18,750 37,500 75,000 Feet

Incident Command Post
Camp
Drop Point
Helibase
Travel Route
Staging Area
Water Source
Roads do not exist

N

Soberanes
CA-BEU-003422
August 20, 2016
Page 1

-)(Division
-][Branch
- Zone
- Drop Point
- Staging Area
- Water Source
- Completed Dozer Line
- Completed Line
- H - H Hand Line
- Line Break Completed
- Proposed Dozer Line
- Division Boundaries

0 0.25 0.5
Miles

AKlein
8/19/2016 @ 22:03
NAD83

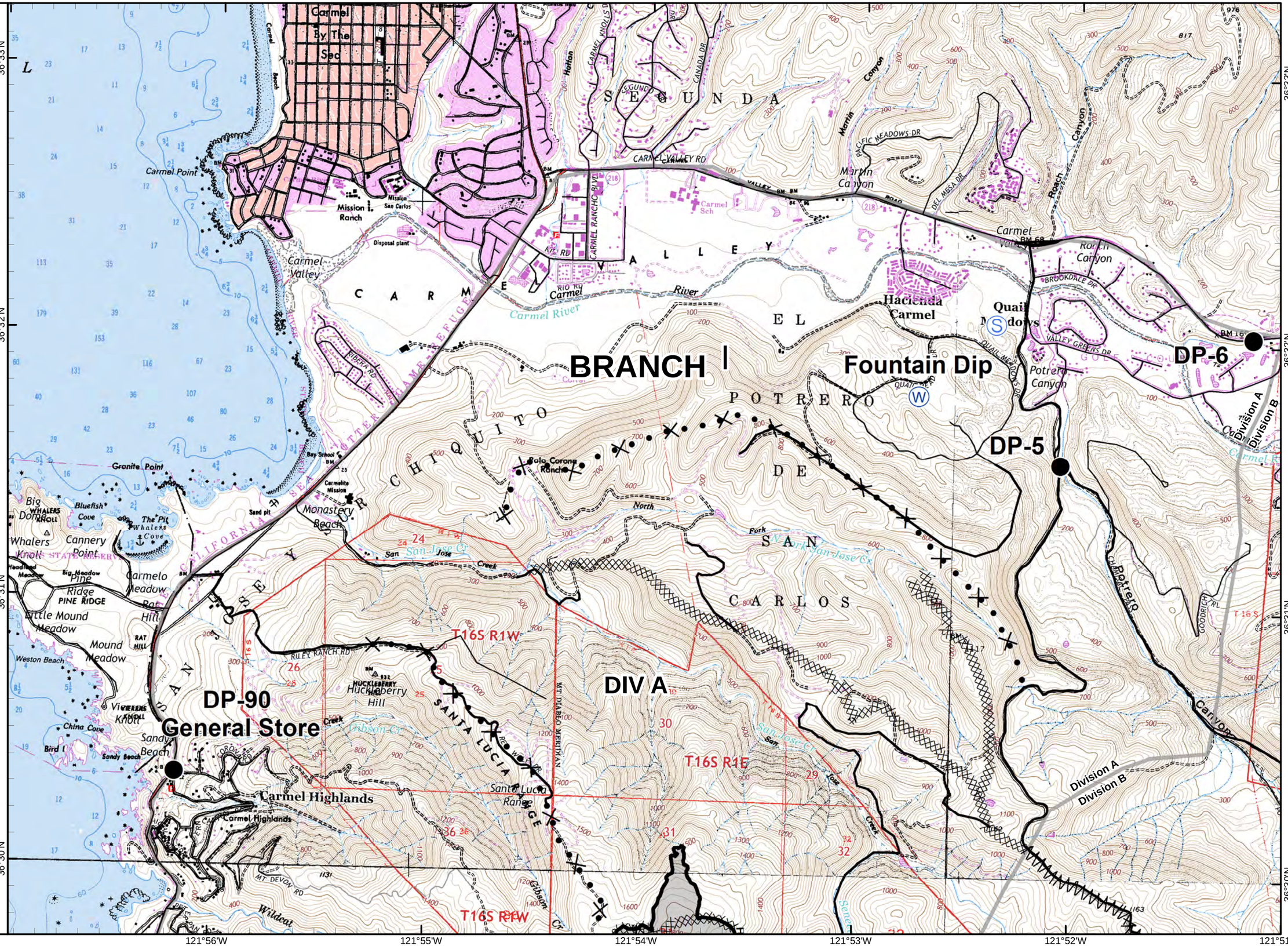

Soberanes

CA-BEU-003422
August 20, 2016
Page 2

)(Division
][Branch
Zone
Drop Point
Water Source
Division Boundaries

0 0.25 0.5
Miles

AKlein
8/19/2016 @ 22:05
NAD83

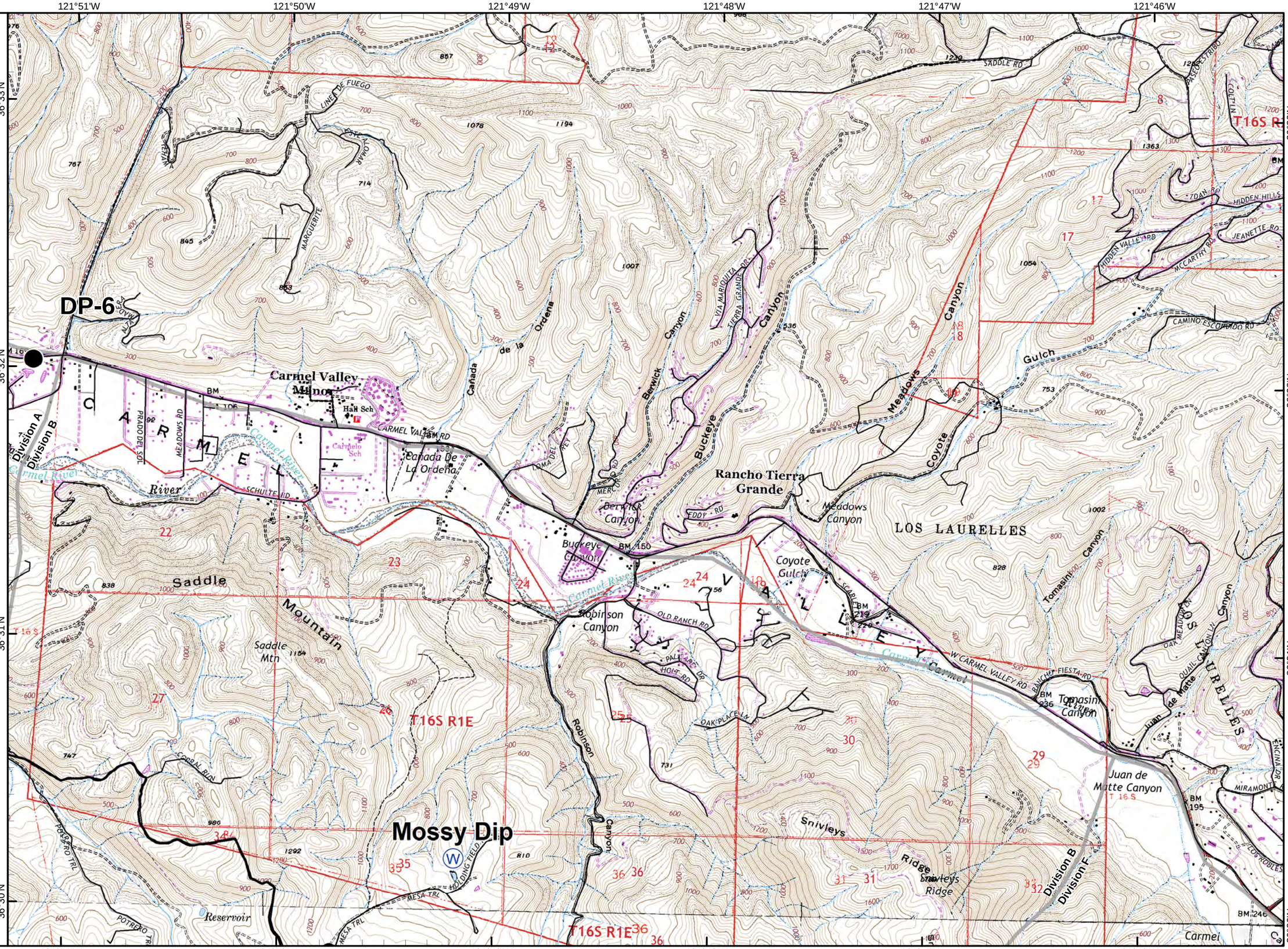

Soberanes

CA-BEU-003422
August 20, 2016
Page 3

)(Division

][Branch

Zone

Division Boundaries

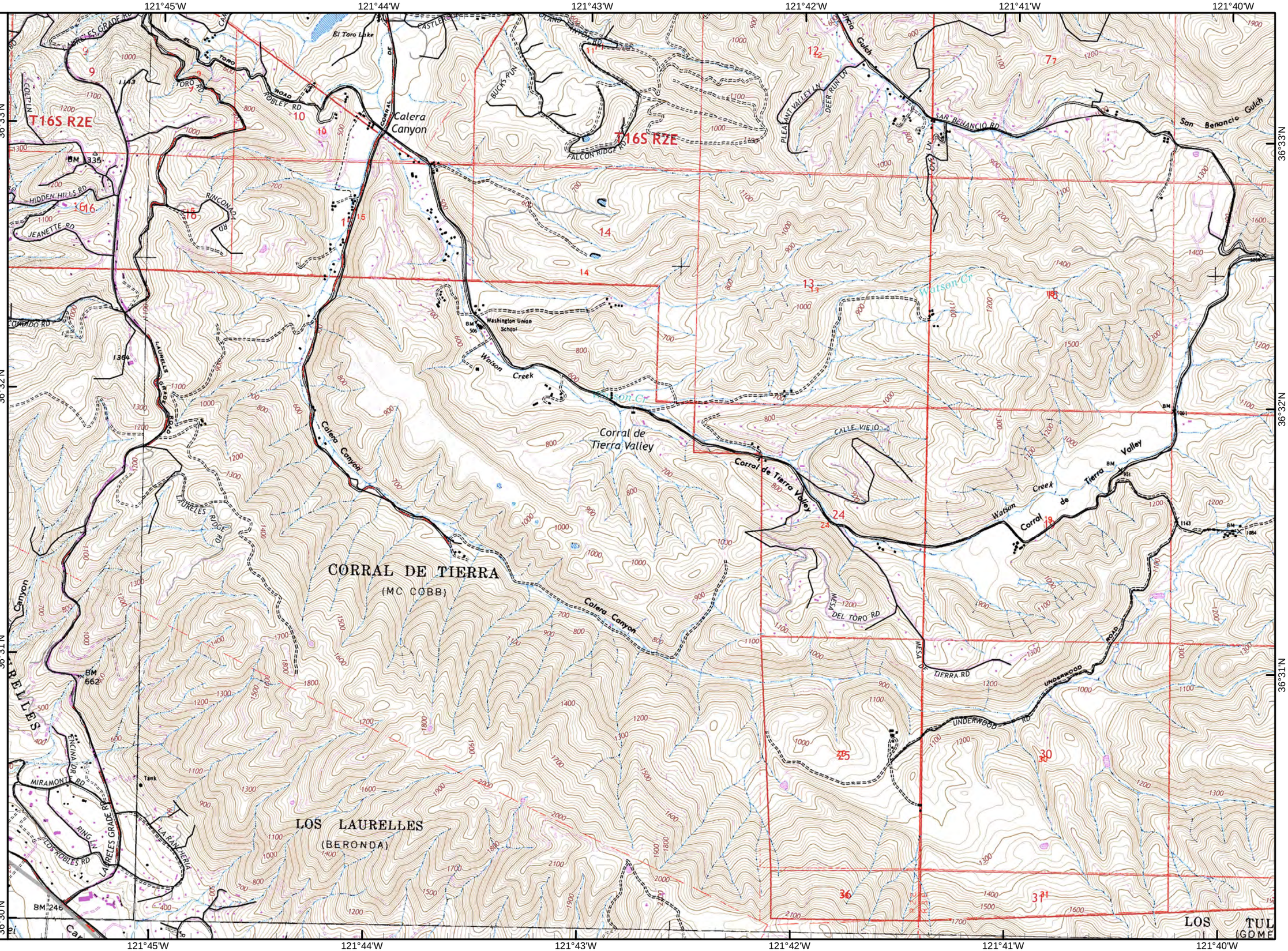

0 0.25 0.5
Miles

AKlein
8/19/2016 @ 22:07
NAD83

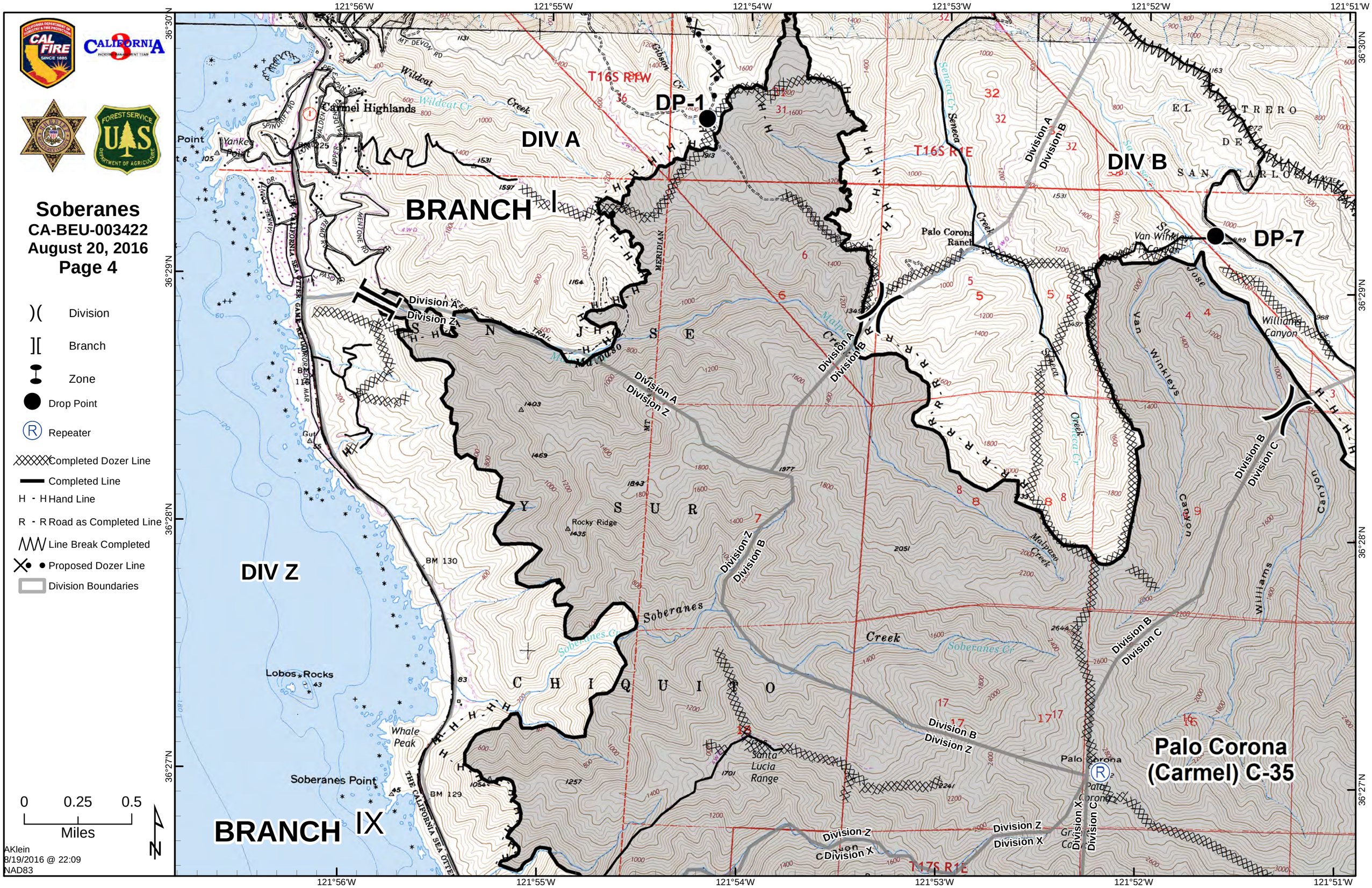

Soberanes
CA-BEU-003422
August 20, 2016
Page 4
Division
Branch
Zone
Drop Point
Repeater
Completed Dozer Line
Completed Line
H - H Hand Line
R - R Road as Completed Line
Line Break Completed
Proposed Dozer Line
Division Boundaries
0 0.25 0.5
Miles
AKlein
8/19/2016 @ 22:09
NAD83
121°56'W
121°55'W
121°54'W
121°53'W
121°52'W
121°51'W
36°30'N
36°29'N
36°28'N
36°27'N
DIV A
DIV B
DIV Z
BRANCH I
BRANCH IX
DP-1
DP-7
Palo Corona (Carmel) C-35
Carmel Highlands
Palo Corona Ranch
Lobos Rocks
Whale Peak
Soberanes Point
Rocky Ridge
Santa Lucia Range
Palo Corona
Van Winkleys Canyon
Williams Canyon
Soberanes Creek
Wildcat Creek
Malpaso Creek
Seneca Creek
Soberanes Cr
Wildcat Cr
Yankee Point
Gibson Cr
Malpaso Cr
Seneca Cr
Van Winkleys Canyon
Williams Canyon
Canyon
T16S R1W
T16S R1E
T17S R1E
MERIDIAN
THE CALIFORNIA SEA OTTER GAME REFUGE
Division A
Division B
Division C
Division X
Division Z

Soberanes
CA-BEU-003422
August 20, 2016
Page 5

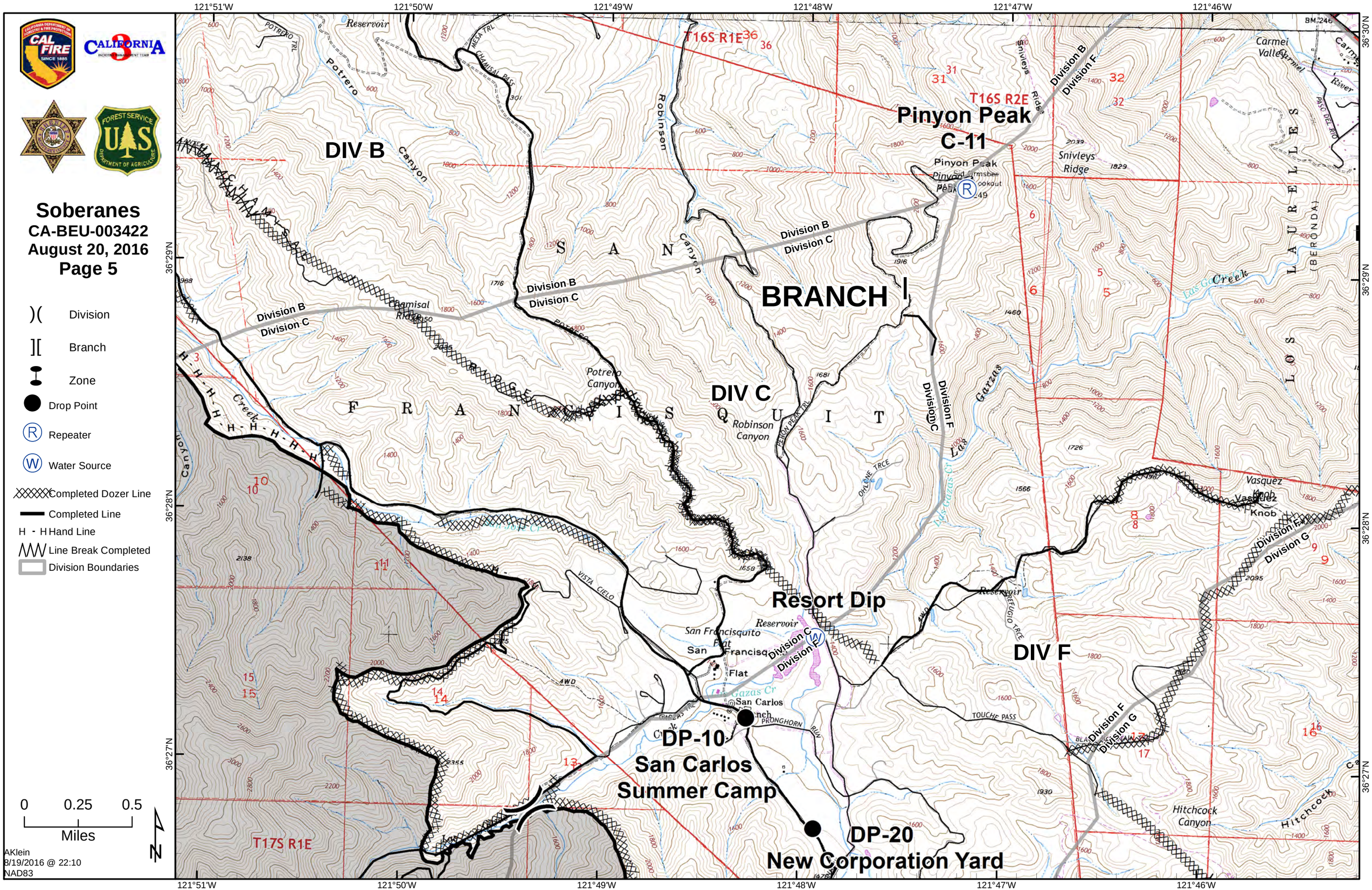

Division
Branch
Zone
Drop Point
Repeater
Water Source
Completed Dozer Line
Completed Line
H - H Hand Line
Line Break Completed
Division Boundaries

0 0.25 0.5
Miles

AKlein
8/19/2016 @ 22:10
NAD83

Soberanes
CA-BEU-003422
August 20, 2016
Page 6

)(Division

][Branch

Zone

Water Source

Completed Dozer Line

H - H Hand Line

Division Boundaries

0 0.25 0.5
Miles

AKlein
8/19/2016 @ 22:12
NAD83

DIV F

DIV G

Carmel Dip

DIV H

DIV I

Division F
Division G

Division G
Division H

Division H
Division I

Division I
Division H

121°45'W 121°44'W 121°43'W 121°42'W 121°41'W 121°40'W

36°30'N 36°29'N 36°28'N 36°27'N

Soberanes
CA-BEU-003422
August 20, 2016
Page 7

)(Division

][Branch

Zone

0 0.25 0.5
Miles

AKlein
8/19/2016 @ 22:14
NAD83

121°39'W 121°38'W 121°37'W 121°36'W 121°35'W 121°34'W
36°30'N 36°29'N 36°28'N 36°27'N

Soberanes
CA-BEU-003422
August 20, 2016
Page 8

)(Division

][Branch

Zone

Drop Point

Repeater

Completed Dozer Line

Completed Line

H - H Hand Line

Division Boundaries

DP-80 Crab Shack

DP-70 Weston Ridge

DP-60 Palo Colorado

Cushing Mountain (Carmel) C-21

DIV Z

DIV X

DIV T

BRANCH IX

Division Z

Division X

Division C

Division T

0 0.25 0.5
Miles

AKlein
8/19/2016 @ 22:17
NAD83

121°56'W 121°55'W 121°54'W 121°53'W 121°52'W 121°51'W

36°26'N 36°25'N 36°24'N

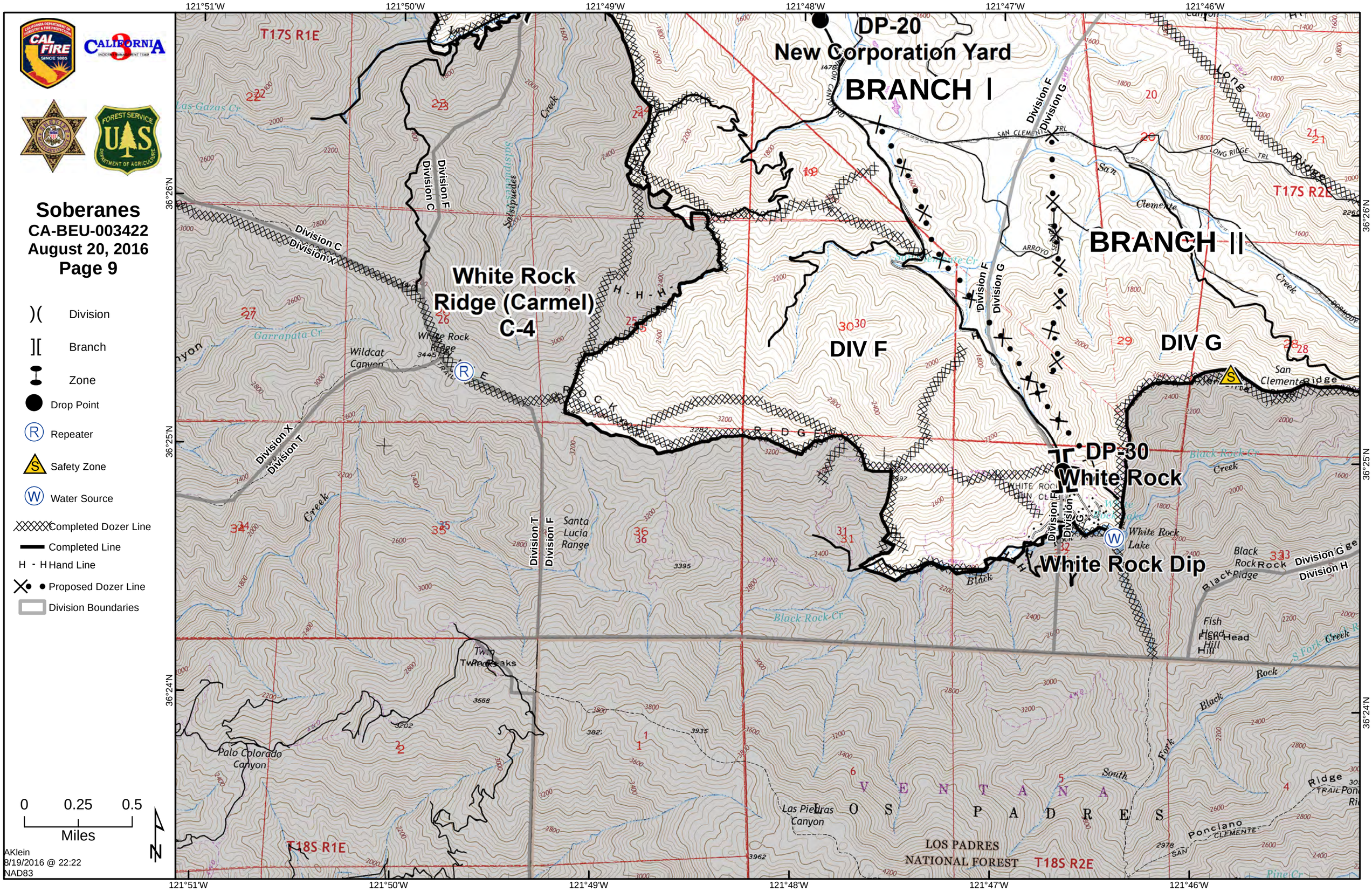

Soberanes
CA-BEU-003422
August 20, 2016
Page 9
Division
Branch
Zone
Drop Point
Repeater
Safety Zone
Water Source
Completed Dozer Line
Completed Line
Hand Line
Proposed Dozer Line
Division Boundaries
0 0.25 0.5
Miles
AKlein
8/19/2016 @ 22:22
NAD83
DP-20
New Corporation Yard
BRANCH I
BRANCH II
White Rock
Ridge (Carmel)
C-4
DIV F
DIV G
DP-30
White Rock
White Rock Dip
T17S R1E
T17S R2E
T18S R1E
T18S R2E
Division C
Division F
Division G
Division X
Division T
Division H
Santa Lucia Range
Wildcat Canyon
Palo Colorado Canyon
Las Piedras Canyon
LOS PADRES NATIONAL FOREST
121°51'W
121°50'W
121°49'W
121°48'W
121°47'W
121°46'W
36°26'N
36°25'N
36°24'N

Soberanes
CA-BEU-003422
August 20, 2016
Page 10

)(Division

][Branch

Zone

Completed Dozer Line

Completed Line

H - H Hand Line

R - R Road as Completed Line

Division Boundaries

DIV G

DIV H

BRANCH II

DIV I

DIV J

Division G

Division H

Division I

Division J

0 0.25 0.5
Miles

AKlein
8/19/2016 @ 22:26
NAD83

121°45'W 121°44'W 121°43'W 121°42'W 121°41'W 121°40'W

36°26'N

36°25'N

36°24'N

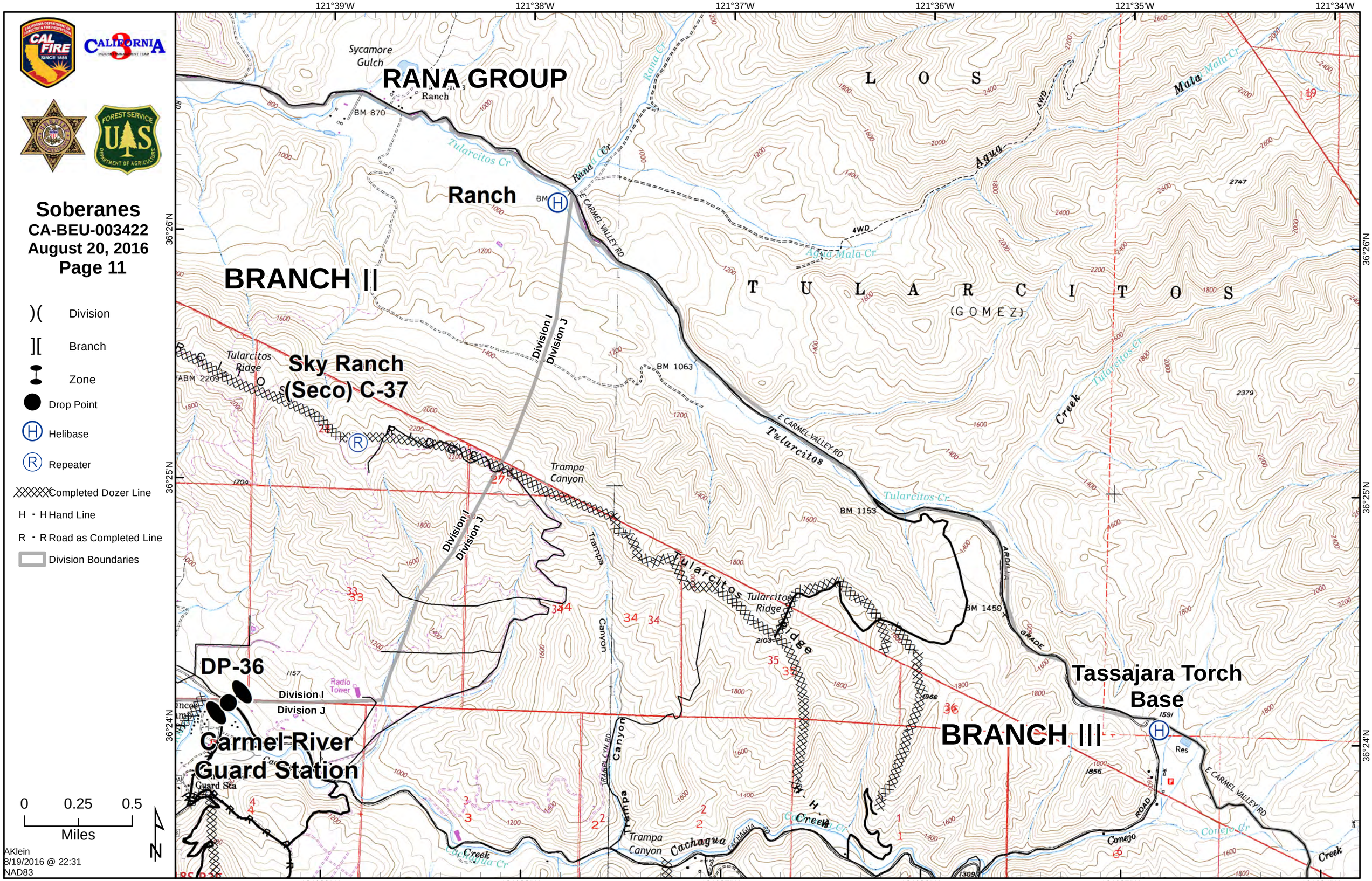

Soberanes
CA-BEU-003422
August 20, 2016
Page 11
Division
Branch
Zone
Drop Point
Helibase
Repeater
Completed Dozer Line
H - H Hand Line
R - R Road as Completed Line
Division Boundaries
0 0.25 0.5
Miles
AKlein
8/19/2016 @ 22:31
NAD83
RANA GROUP
Ranch
BRANCH II
Sky Ranch
(Seco) C-37
DP-36
Carmel River
Guard Station
Tassajara Torch
Base
BRANCH III
Sycamore
Gulch
Tularcitos Ridge
Trampa
Canyon
Division I
Division J
E CARMEL VALLEY RD
Tularcitos Cr
Agua Mala Cr
Tularcitos
Cachagua
Conejo
Creek
Radio
Tower
Guard Sta
Res
121°39'W
121°38'W
121°37'W
121°36'W
121°35'W
121°34'W
36°26'N
36°25'N
36°24'N

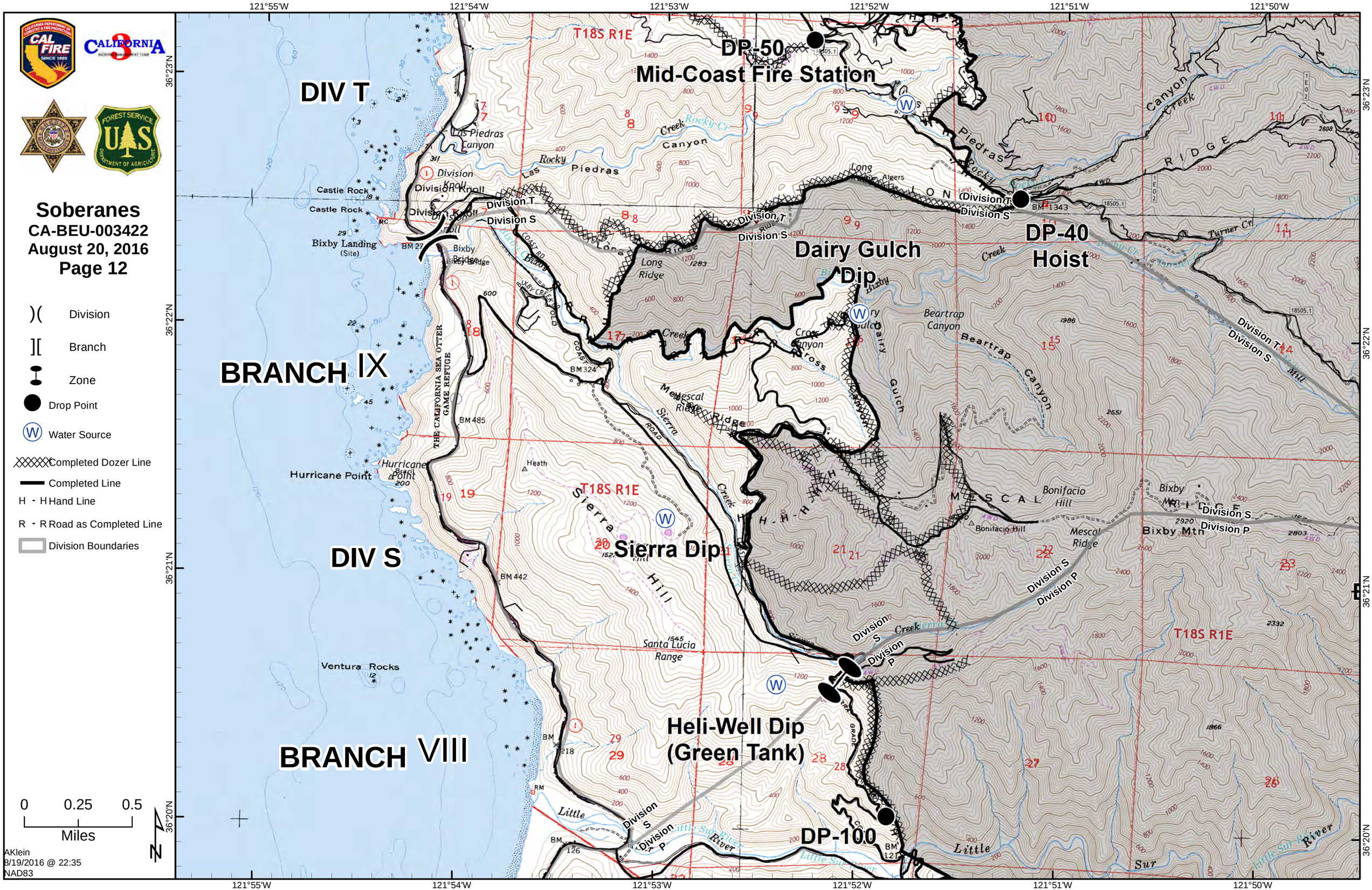

Soberanes
CA-BEU-003422
August 20, 2016
Page 12
Division
Branch
Zone
Drop Point
Water Source
Completed Dozer Line
Completed Line
H - H Hand Line
R - R Road as Completed Line
Division Boundaries
0 0.25 0.5
Miles
AKlein
8/19/2016 @ 22:35
NAD83
DIV T
BRANCH IX
DIV S
BRANCH VIII
DP-50
Mid-Coast Fire Station
DP-40
Hoist
Dairy Gulch
Dip
Sierra Dip
Heli-Well Dip
(Green Tank)
DP-100
T18S R1E
Division T
Division S
Division P
Castle Rock
Bixby Landing
(Site)
Hurricane Point
Ventura Rocks
Las Piedras Canyon
Beartrap Canyon
Mescal Ridge
Bonifacio Hill
Bixby Mtn
Santa Lucia Range
Little Sur River
THE CALIFORNIA SEA OTTER GAME REFUGE
121°55'W
121°54'W
121°53'W
121°52'W
121°51'W
121°50'W
36°23'N
36°22'N
36°21'N
36°20'N

Soberanes
CA-BEU-003422
August 20, 2016
Page 13

)(Division

][Branch

Zone

Drop Point

Completed Dozer Line

Completed Line

Uncontrolled Fire Edge

Proposed Dozer Line

Division Boundaries

0 0.25 0.5
Miles

AKlein
8/19/2016 @ 22:40
NAD83

121°51'W 121°50'W 121°49'W 121°48'W 121°47'W 121°46'W

36°23'N 36°22'N 36°21'N 36°20'N

T18S R1E T18S R2E

LOS PADRES NATIONAL FOREST

NATIONAL FOREST WILDERNESS

DP-40
Hoist

DP-39
Bottchers Gap

Canyon Creek Ridge
Bixby Mtn Ridge
Skinner Ridge
Mt Carmel
Devils Peak
Bonifacio Hill
Turner Creek Camp
Pine Creek Camp
Bottchers Gap
Comings Cabin
BM 1343
BM 2952
BM 3610
Rocky Cr
Turner Cr
Pine Cr
Canyon Creek
Mill Creek
Little Sur River
Skinner Cr
Comings Cr
Pine Creek
Division T
Division S
Division P
PALO COLORADO RD
SKINNER
TURNER
PINES
TRAIL
VENTANA
4WD
18505.1
18505.2

Soberanes
CA-BEU-003422
August 20, 2016
Page 14

- Division
- Branch
- Zone
- Helispot
- Water Source
- Completed Dozer Line
- Completed Line
- H - H Hand Line
- R - R Road as Completed Line
- Uncontrolled Fire Edge
- Planned Fire Line
- Proposed Dozer Line
- Division Boundaries

0 0.25 0.5
Miles

AKlein
8/19/2016 @ 22:43
NAD83

121°45'W 121°44'W 121°43'W 121°42'W 121°41'W 121°40'W
36°23'N 36°22'N 36°21'N 36°20'N

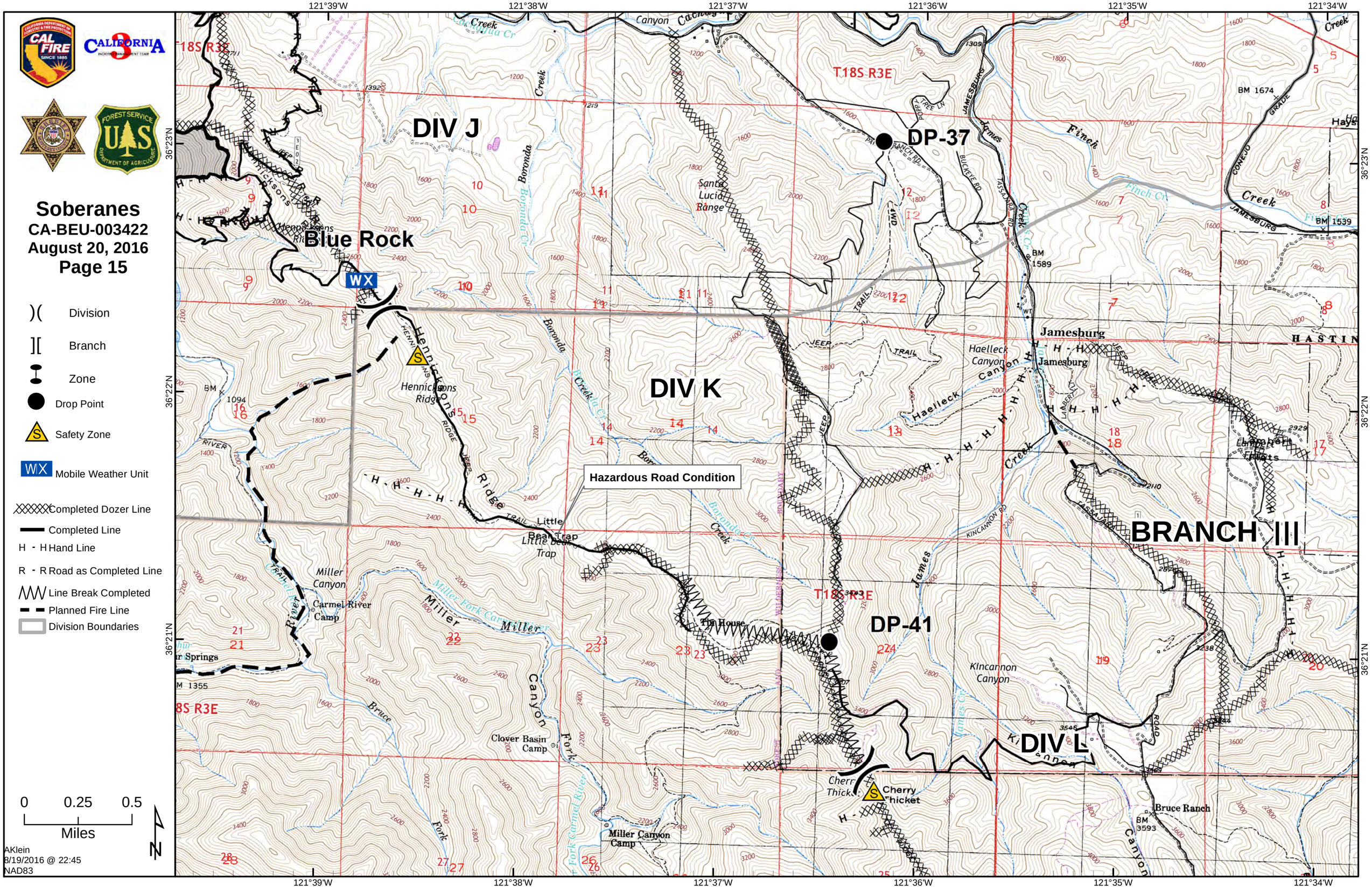

Soberanes
CA-BEU-003422
August 20, 2016
Page 15
Division
Branch
Zone
Drop Point
Safety Zone
Mobile Weather Unit
Completed Dozer Line
Completed Line
Hand Line
Road as Completed Line
Line Break Completed
Planned Fire Line
Division Boundaries
0 0.25 0.5
Miles
AKlein
8/19/2016 @ 22:45
NAD83
121°39'W
121°38'W
121°37'W
121°36'W
121°35'W
121°34'W
36°23'N
36°22'N
36°21'N
DIV J
DIV K
DIV L
BRANCH III
DP-37
DP-41
Blue Rock
WX
Hazardous Road Condition
T18S R3E
Jamesburg
Hennicksons Ridge
Santa Lucia Range
Haelleck Canyon
Miller Canyon
Carmel River Camp
Clover Basin Camp
Miller Canyon Camp
Kincannon Canyon
Cherry Thicket
Bruce Ranch
Little Bear Trap
Tin House