Soberanes

CA-BEU-003422
August 19, 2016
IAP Index Page

Seco Zone

Legend

- Division
- Branch
- Zone
- Drop Point
- Staging Area
- Water Source
- Uncontrolled Fire Edge
- Completed Dozer Line
- Completed Line
- Hand Line
- Planned Fire Line
- Proposed Dozer Line

0 1.5 3
Miles

AKlein
8/18/2016 @ 21:32
NAD83

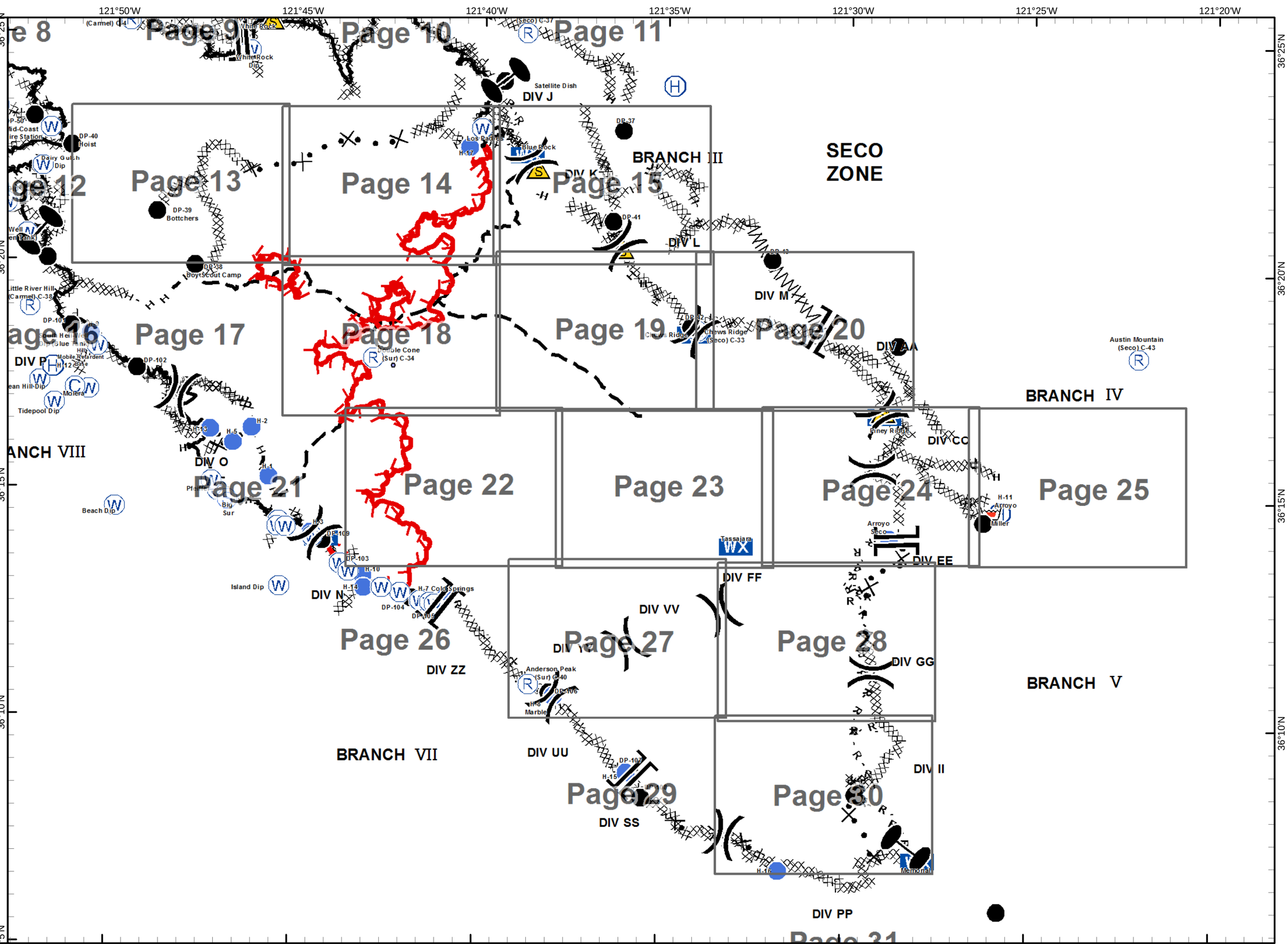

COMMUNICATIONS MAP
Soberanes Incident

CA-BEU-003422
August 19, 2016

AKlein
8/18/2016 @ 20:47
NAD83

0 0.75 1.5 3
Miles

Toro
Carmel
Ollason Ridge (Seco) C-8
Ames Butte (Sur) C-12
Ollason Ridge C-8 (Seco)
Ames Butte C-12 (Sur)
DP-6
Fountain Dip
DP-5
DP-90 General Store
DP-1
Mossy Dip
DP-7
Pinyon Peak
Pinyon Peak (Carmel) C-11
Palo Corona C-35 (Carmel)
DP-10 San Carlos Summer Camp
Resort Dip
Pinyon Peak 1 C-11 (Carmel)
Carmel Dip
DP-80 Crab Shack
DP-20 New Corporation Yard
Ranch
Sky Ranch (Seco) C-37
Sky Ranch C-37 (Seco)
White Rock (Carmel) C4
DP-30 White Rock
DP-70 Weston Ridge
Tassajara Torch Base
Palo Colorado DP-60
DP-36
White Rock Ridge C-4 L-4 (Carmel)
DP-50 Mid-Coast Fire Station
Cushing Mountain (Carmel) C-21
Los Padres Dip
DP-37
H-17
Blue Rock
Cushing Mountain C-21 (Carmel)
Dairy Gulch Dip
Sierra Dip
DP-39
DP-41
Heli-Well Dip
DP-43
DP-100
Little River Hill C-38 (Carmel)
DP-38
Chews Ridge C-33 L-7 (Seco)
Little River Hill (Carmel) C-38
Pt Sur Light House (Sur) C-10
H-9
S Heli-Well Dip
DP-42
Chews Ridge
Chews Ridge (Seco) C-33
DP-45
Austin Mountain C-9 (Seco)
Austin Mountain (Seco) C-43
Molera Ground Support
DP-101
Hill
Mobile Retardent Base
H-12
DP-102
Double Cone (Sur) C-34
Ocean Hill Dip
Molera
Pt Sur Light House C-10 (Sur)
Ventana Double Cone C-34 L-6 (Sur)
Piney Creek
H-13
H-5
H-2
Pfeiffer
H-1
Beach Dip
Big Sur
H-3
Arroyo Retardant
H-11
Arroyo
DP-44
DP-109
DP-103
Arroyo Seco
Tassajara
Miller
H-10
H-7 Cold Springs
Anderson Peak C-40 (Sur)
Island Dip
H-14
DP-104
DP-105
Anderson Peak (Sur) C-40
DP-106
H-8 Marble
DP-107
H-15
DP-108
DP-110
H-16
Memorial
DP-111

Repeater
Solar Powered Repeater
Remote
Repeater Links
Control Objectives

USFS Wilderness Boundary
USFS Ownership
USFS DPA Boundary
Bureau of Land Management

Travel Map

Soberanes Incident
CA-BEU-003422

Ord
Carmel
Fountain Dip
Carmel
DP-6
DP-5
DP-90
General Store
DP-1
DP-7
Mossy Dip
Resort
Dip
DP-10
DP-20
Palo Corona
DP-80
Crab Shack
DP-70
Weston Ridge
White Rock
C-4
DP-30
White Rock
DP-60
Palo Colorado
Cushing C-21
DP-50 Mid Coast Fire Station
DP-40 Hoist
Dairy Gulch Dip
Sierra Dip
Heli-Well Dip
DP-39
Bottchers
DP-100
DP-38
Boy Scout Camp
Little River Hill C-38
DP-101
South Heli-Well
Dip (Blue Tank)
Pt Sur Lighthouse C-10
DP-102
Molera
Camp
Pfeiffer
Big
Sur
DP-109
DP-103
DP-105
DP-104
Anderson Peak
C-40
DP-106
DP-107
DP-108
Ventana Double Cone
C-38
Carmel
Dip
DP-36
Los Padres
DP-37
DP-41
DP-43
Chews Ridge
C-33L-7
DP-42
DP-45
Black Butte
C-37
Road Narrows
(pinch point)
Miller
DP-44
DO NOT
CROSS BRIDGE
Arroyo Seco Rd
Patriot
HWY 68
Spreckles Rd
Harris Rd
River Rd
ICP
Chualar Rd
HWY 101
Carmel Valley Rd
Green Ridge Rd
Palo Colorado Rd
Brazil Ranch Rd
Chapman Ranch Rd
Coast Rd
Hwy 1
Pfeiffer Ridge Rd
Partington Ridge Rd
Cuesta Ridge Rd
Robinson Canyon Rd
Rancho San Carlos Rd
Carmel Valley Rd
Carmel Valley Rd
Arroyo Seco Rd

0 3.5 7 14 Miles
0 18,500 37,000 74,000 Feet

Incident Command Post
Camp
Drop Point
Helibase
Travel Route
Staging Area
Water Source
Roads do not exist

N

Soberanes

CA-BEU-003422
August 19, 2016
Page 13

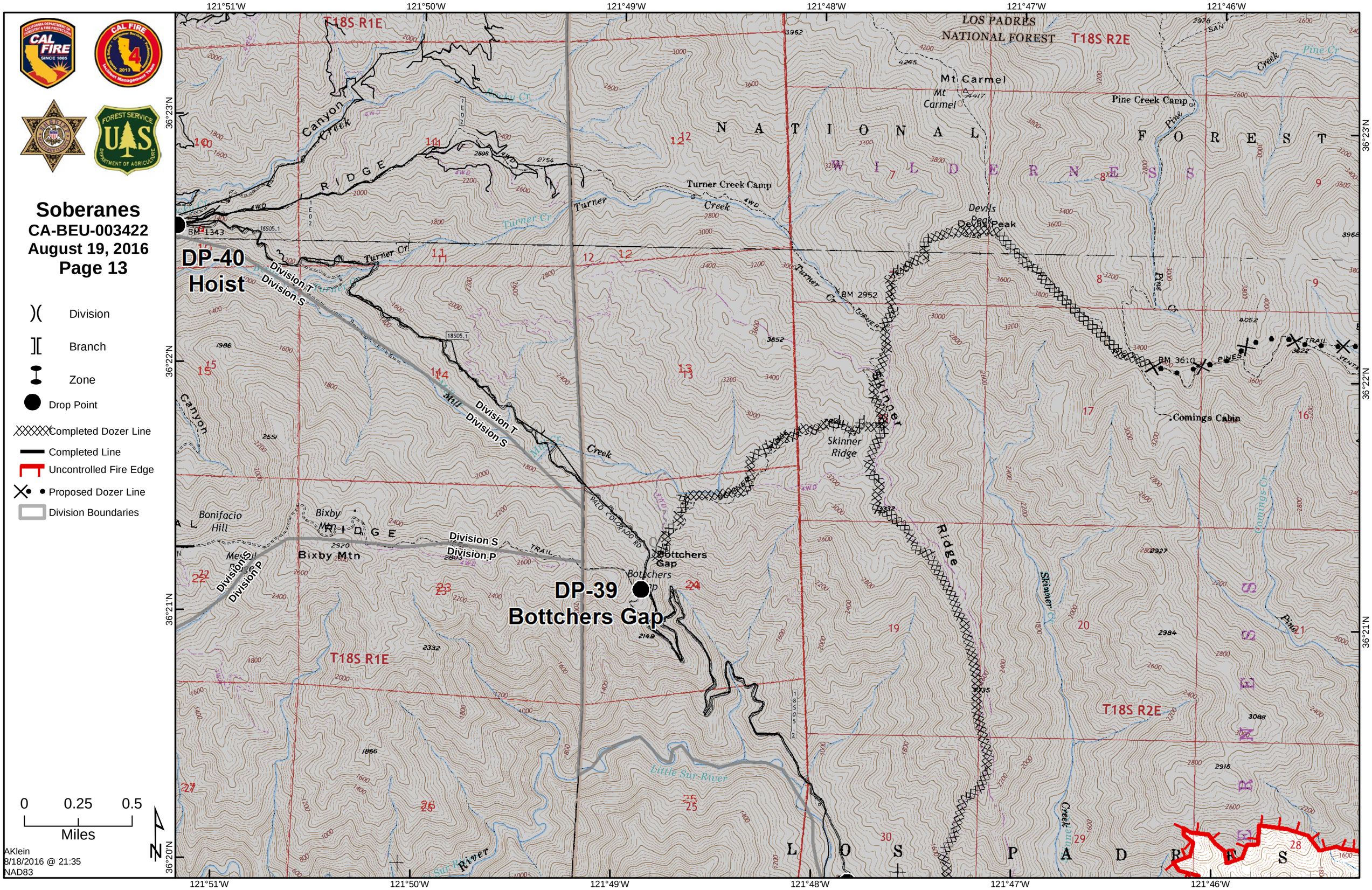

Division

Branch

Zone

Drop Point

Completed Dozer Line

Completed Line

Uncontrolled Fire Edge

Proposed Dozer Line

Division Boundaries

0 0.25 0.5
Miles

AKlein
8/18/2016 @ 21:35
NAD83

Soberanes

CA-BEU-003422
August 19, 2016
Page 14

- Division
- Branch
- Zone
- Helispot
- Water Source
- Completed Dozer Line
- Completed Line
- H - H Hand Line
- R - R Road as Completed Line
- Uncontrolled Fire Edge
- Planned Fire Line
- Proposed Dozer Line
- Division Boundaries

0 0.25 0.5
Miles

AKlein
8/18/2016 @ 21:35
NAD83

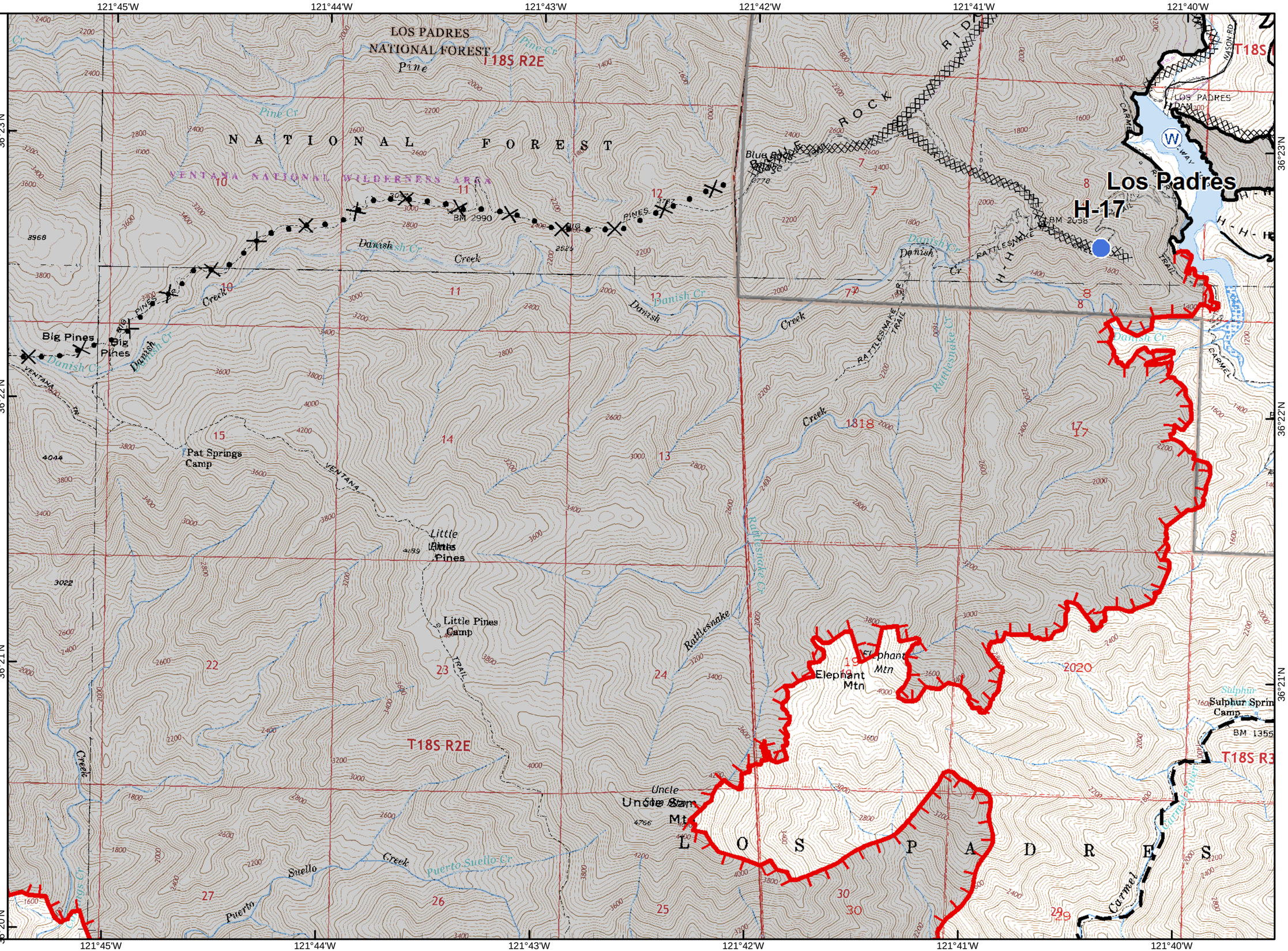

Soberanes

CA-BEU-003422
August 19, 2016
Page 15

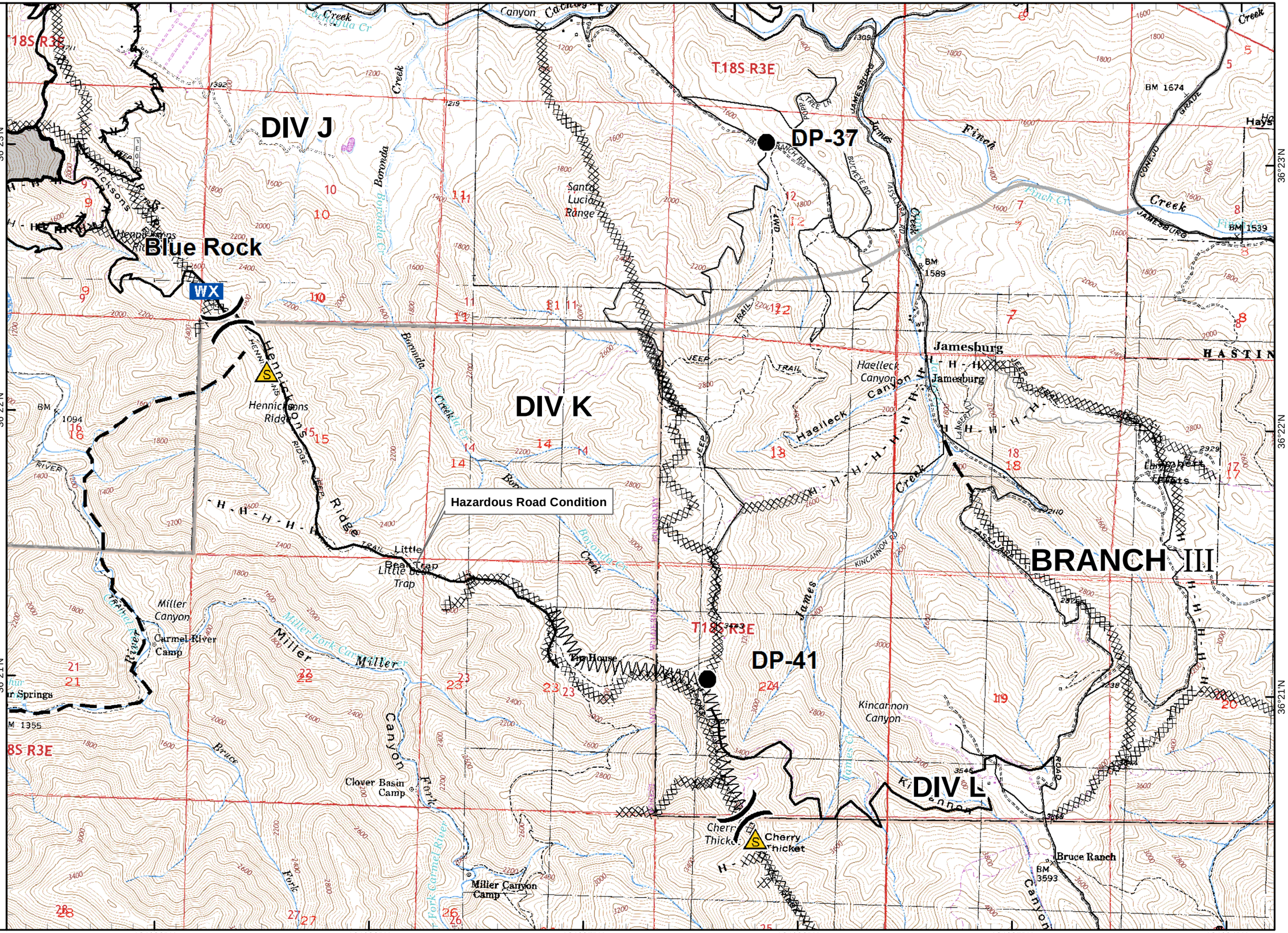

Division
Branch
Zone
Drop Point
Safety Zone
WX Mobile Weather Unit
Completed Dozer Line
Completed Line
H - H Hand Line
R - R Road as Completed Line
Line Break Completed
Planned Fire Line
Division Boundaries

0 0.25 0.5
Miles

AKlein
8/18/2016 @ 21:36
NAD83

Soberanes
CA-BEU-003422
August 19, 2016
Page 18

)(Division

][Branch

Zone

Repeater

Uncontrolled Fire Edge

Planned Fire Line

( )( )( ) Ridge / Geographic Feature

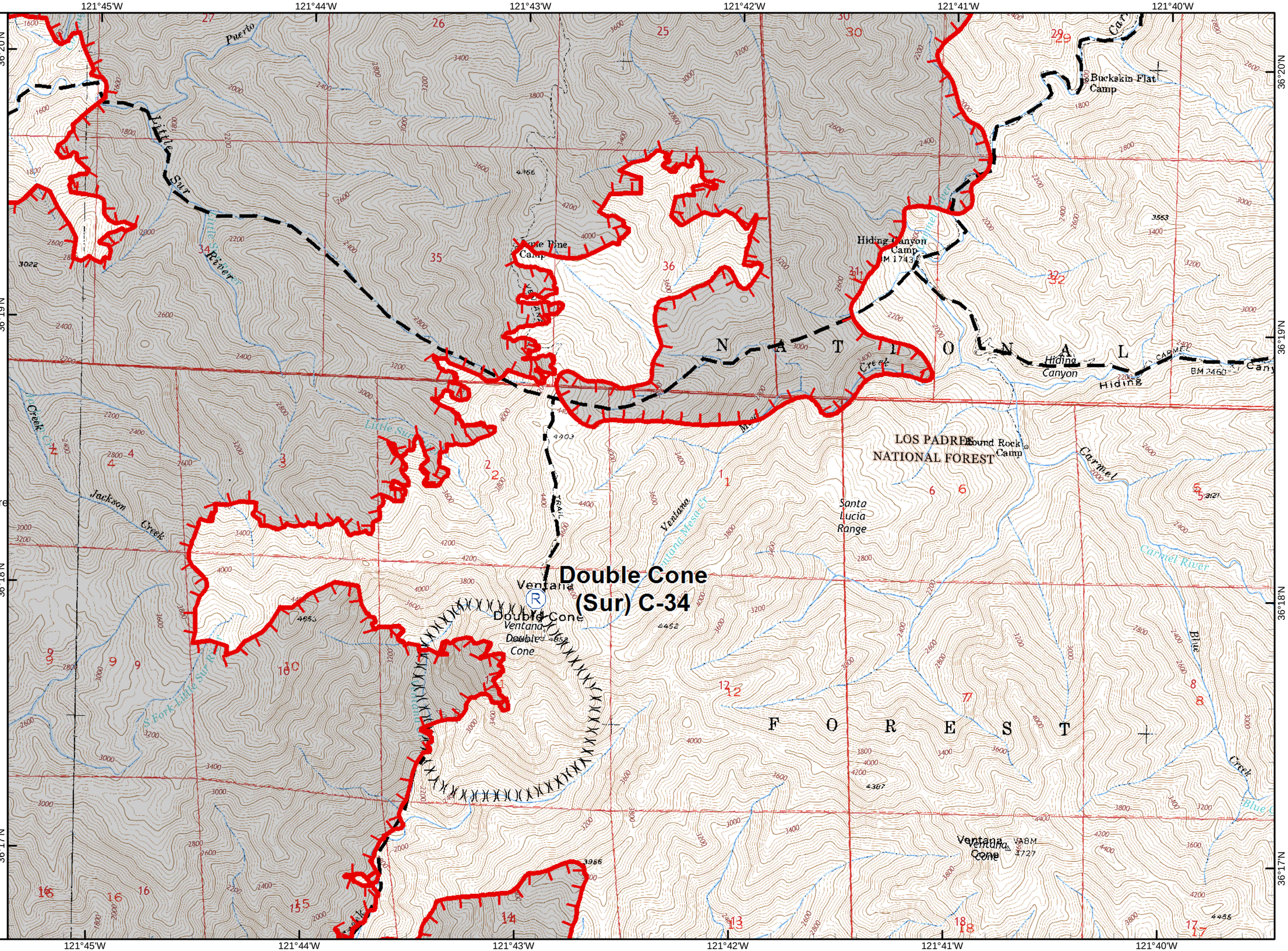

0 0.25 0.5
Miles

AKlein
8/18/2016 @ 21:36
NAD83

Soberanes
CA-BEU-003422
August 19, 2016
Page 19

- Division
- Branch
- Zone
- Drop Point
- Repeater
- WX Mobile Weather Unit
- Completed Dozer Line
- H - H Hand Line
- Planned Fire Line

0 0.25 0.5
Miles

AKlein
8/18/2016 @ 21:36
NAD83

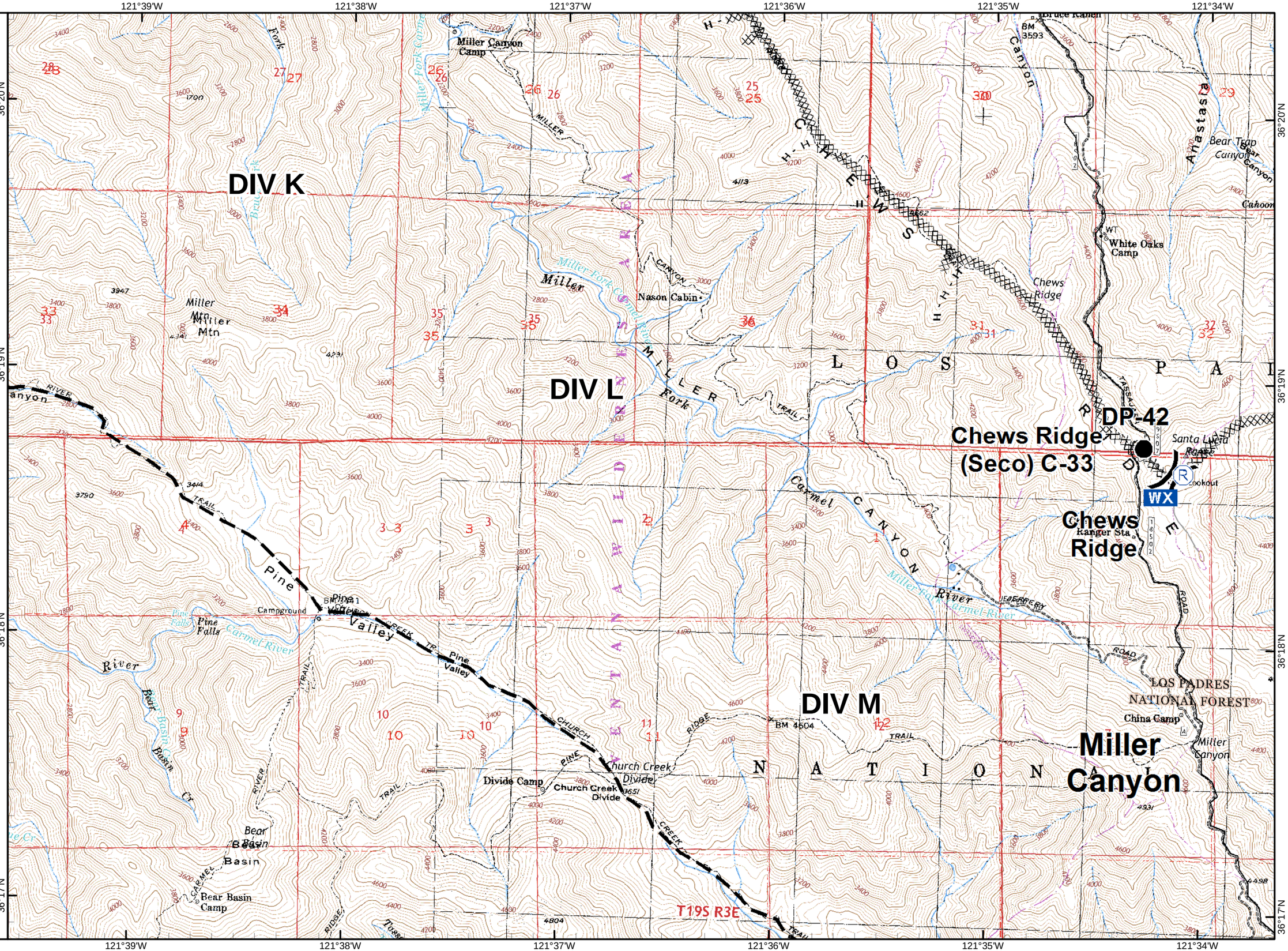

Soberanes

CA-BEU-003422
August 19, 2016
Page 20

- Division
- Branch
- Zone
- Drop Point
- Repeater
- Safety Zone
- WX Mobile Weather Unit
- Completed Dozer Line
- H - H Hand Line
- Line Break Completed

0 0.25 0.5
Miles

AKlein
8/18/2016 @ 21:36
NAD83

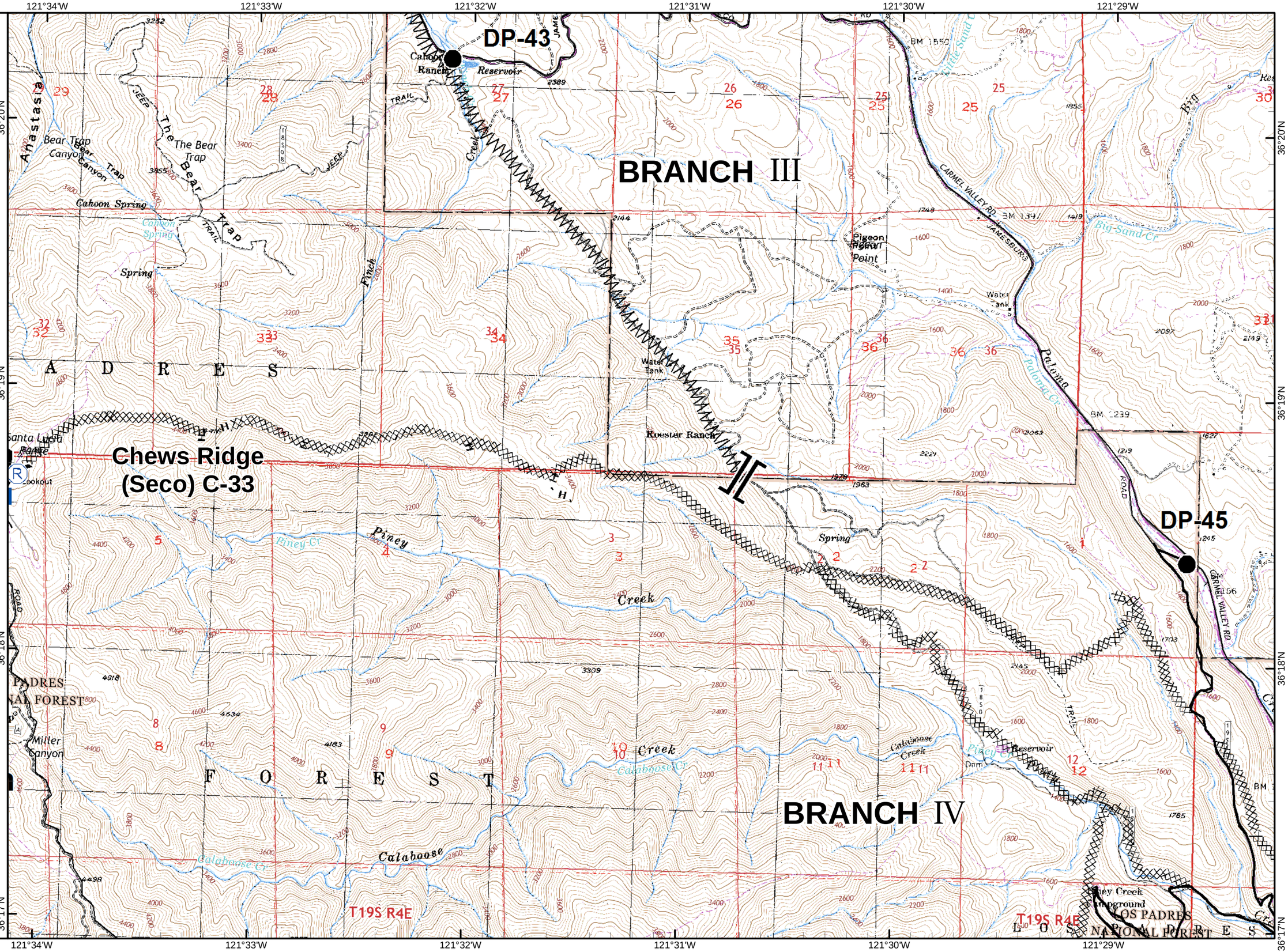

Soberanes
CA-BEU-003422
August 19, 2016
Page 22

- Division
- Branch
- Zone
- Drop Point
- Completed Dozer Line
- Uncontrolled Fire Edge
- Planned Fire Line

0 0.25 0.5
Miles

AKlein
8/18/2016 @ 21:37
NAD83

121°43'W 121°42'W 121°41'W 121°40'W 121°39'W 121°38'W
36°16'N 36°15'N 36°14'N

Soberanes
CA-BEU-003422
August 19, 2016
Page 23

)(Division

Branch

Zone

WX Mobile Weather Unit

Planned Fire Line

0 0.25 0.5
Miles

AKlein
8/18/2016 @ 21:37
NAD83

121°37'W 121°36'W 121°35'W 121°34'W 121°33'W 121°32'W

36°16'N 36°15'N 36°14'N

Soberanes

CA-BEU-003422
August 19, 2016
Page 24

- Division
- Branch
- Zone
- Helispot
- Safety Zone
- WX Mobile Weather Unit
- Completed Dozer Line
- H - H Hand Line
- R - R Road as Completed Line
- Proposed Dozer Line

0 0.25 0.5
Miles

AKlein
8/18/2016 @ 21:37
NAD83

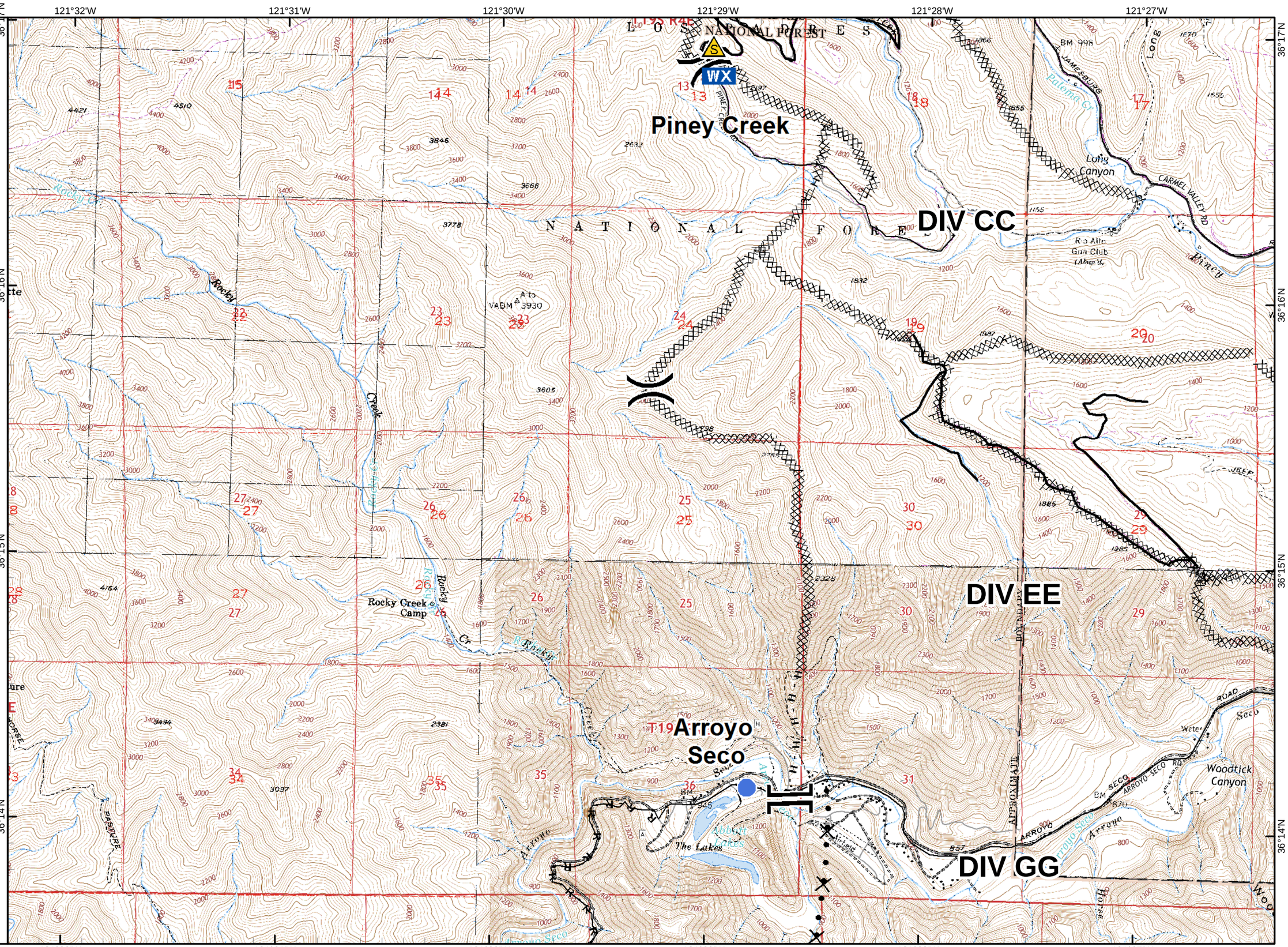

Soberanes

CA-BEU-003422
August 19, 2016
Page 25

- Division
- Branch
- Zone
- Drop Point
- Helibase
- Retardant/Mud Pit
- Completed Dozer Line
- H - H Hand Line

0 0.25 0.5
Miles

AKlein
8/18/2016 @ 21:37
NAD83

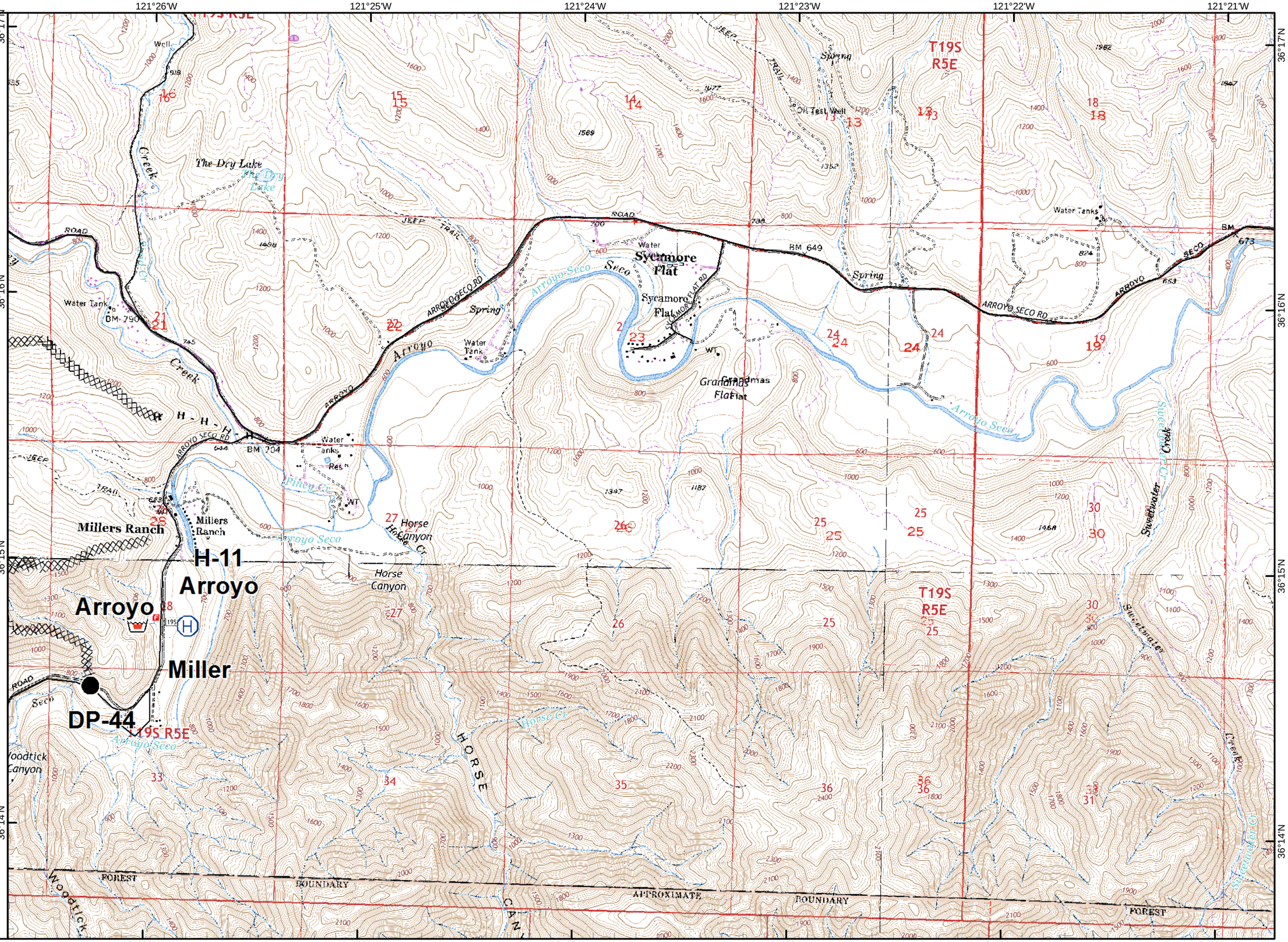

Soberanes
CA-BEU-003422
August 19, 2016
Page 27

- Division
- Branch
- Zone
- Drop Point
- Helispot
- Repeater
- Completed Dozer Line
- Proposed Dozer Line

0 0.25 0.5
Miles

AKlein
8/18/2016 @ 21:37
NAD83

121°39'W 121°38'W 121°37'W 121°36'W 121°35'W 121°34'W

36°13'N 36°12'N 36°11'N

DP-106
H-8
Marble
Anderson Peak
(Sur) C-40
DIV UU
DIV YY
DIV VV
T20S R3E

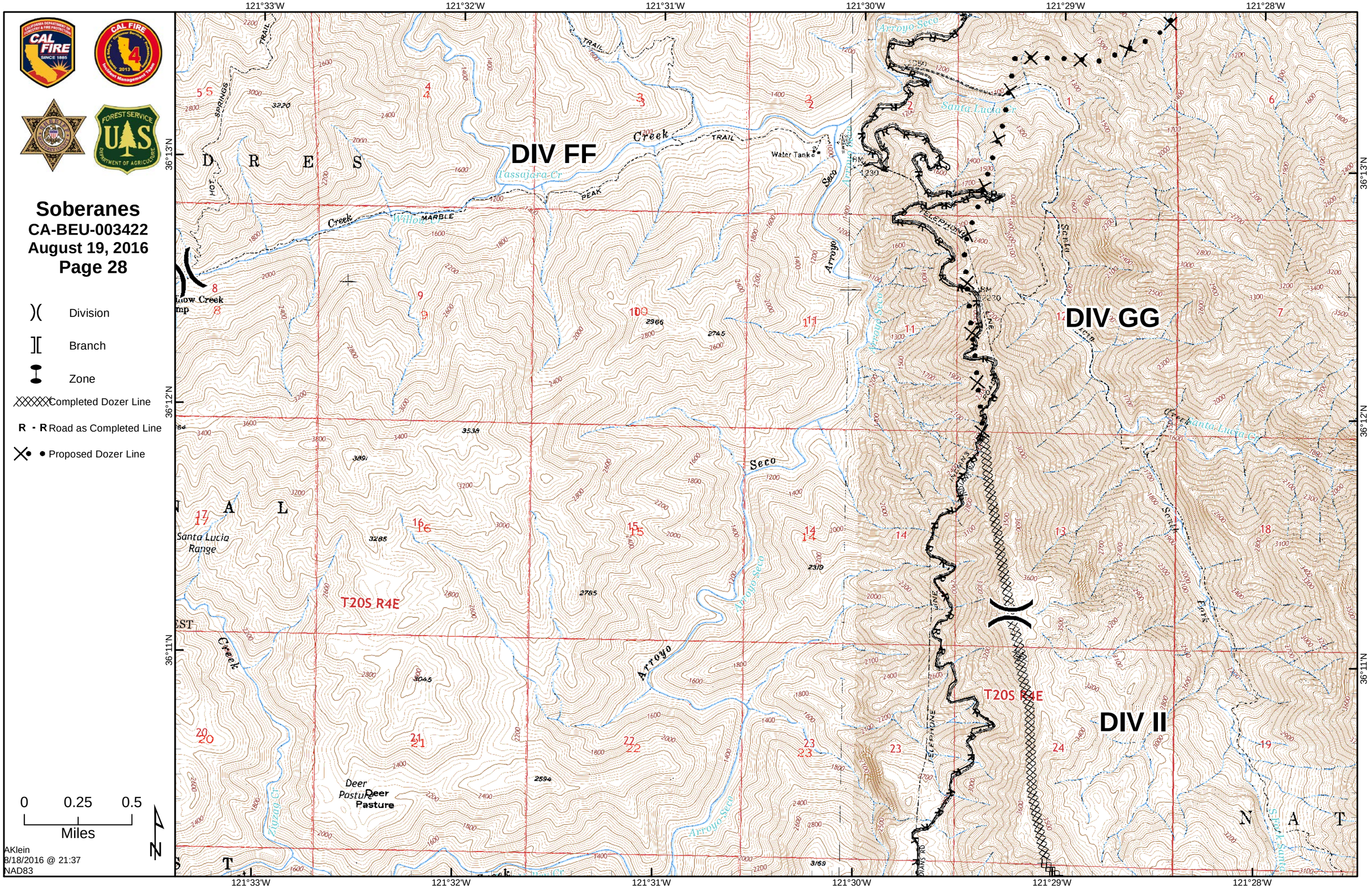

Soberanes
CA-BEU-003422
August 19, 2016
Page 28
Division
Branch
Zone
Completed Dozer Line
R - R Road as Completed Line
Proposed Dozer Line
0 0.25 0.5
Miles
N
AKlein
8/18/2016 @ 21:37
NAD83
DIV FF
DIV GG
DIV II
T20S R4E
T20S R4E
121°33'W
121°32'W
121°31'W
121°30'W
121°29'W
121°28'W
36°13'N
36°12'N
36°11'N
Santa Lucia Range
Deer Pasture
Water Tank
Arroyo Seco
Santa Lucia Cr
Tassajara Cr
Willow Cr
Creek
Arroyo
Seco

Soberanes

CA-BEU-003422
August 19, 2016
Page 30

- Division
- Branch
- Zone
- Drop Point
- Helispot
- WX Mobile Weather Unit
- Completed Dozer Line
- H - H Hand Line
- R - R Road as Completed Line
- Proposed Dozer Line

0 0.25 0.5
Miles
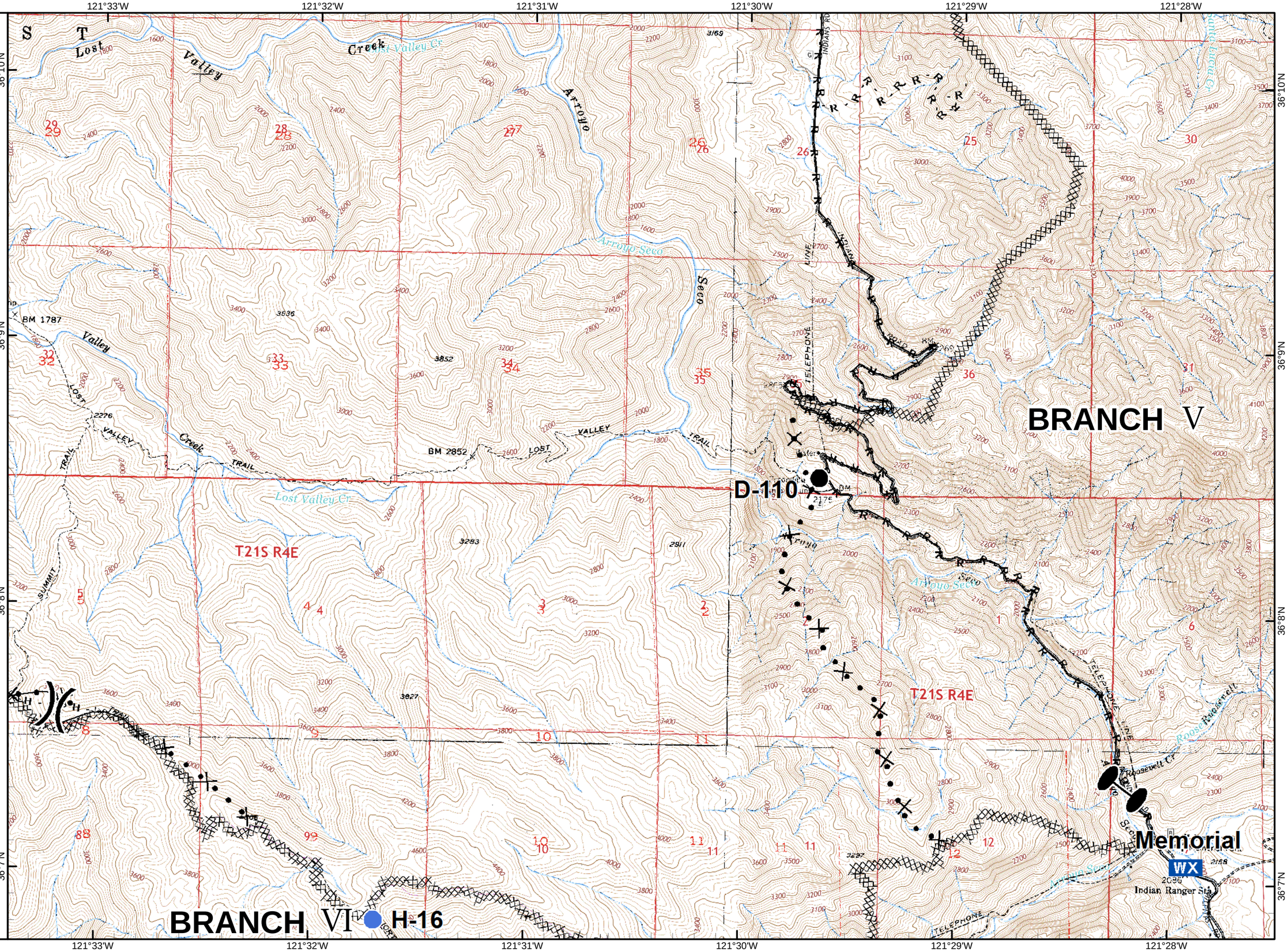
AKlein
8/18/2016 @ 21:38
NAD83