Soberanes

CA-BEU-003422
August 18, 2016
IAP Index Page

Carmel Zone

Legend

- Division
- Branch
- Zone
- Drop Point
- Staging Area
- Water Source
- Uncontrolled Fire Edge
- Completed Dozer Line
- Completed Line
- Hand Line
- Planned Fire Line
- Proposed Dozer Line

0 1.25 2.5 Miles

Stanish
8/17/2016 @ 21:09
NAD83

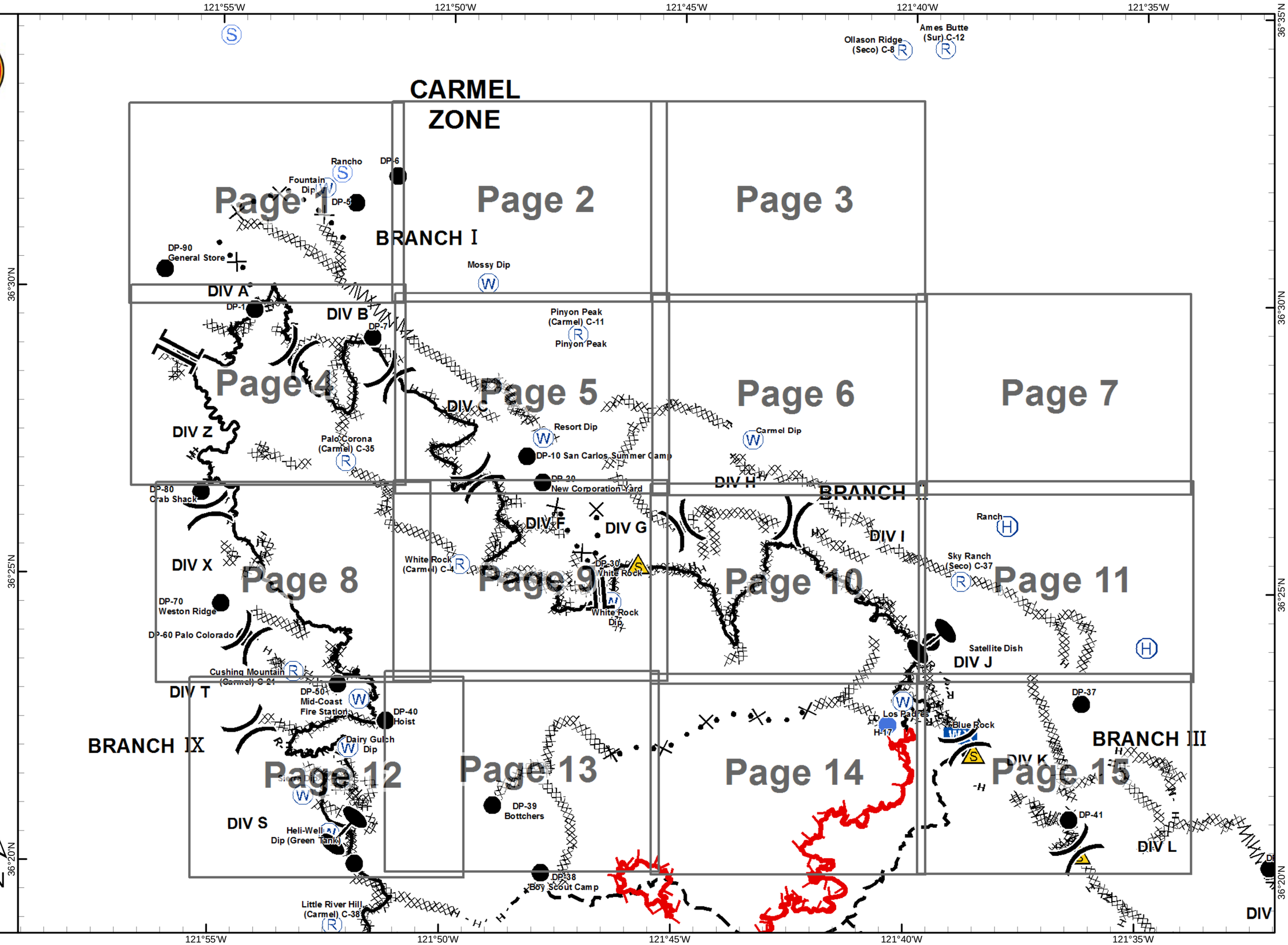

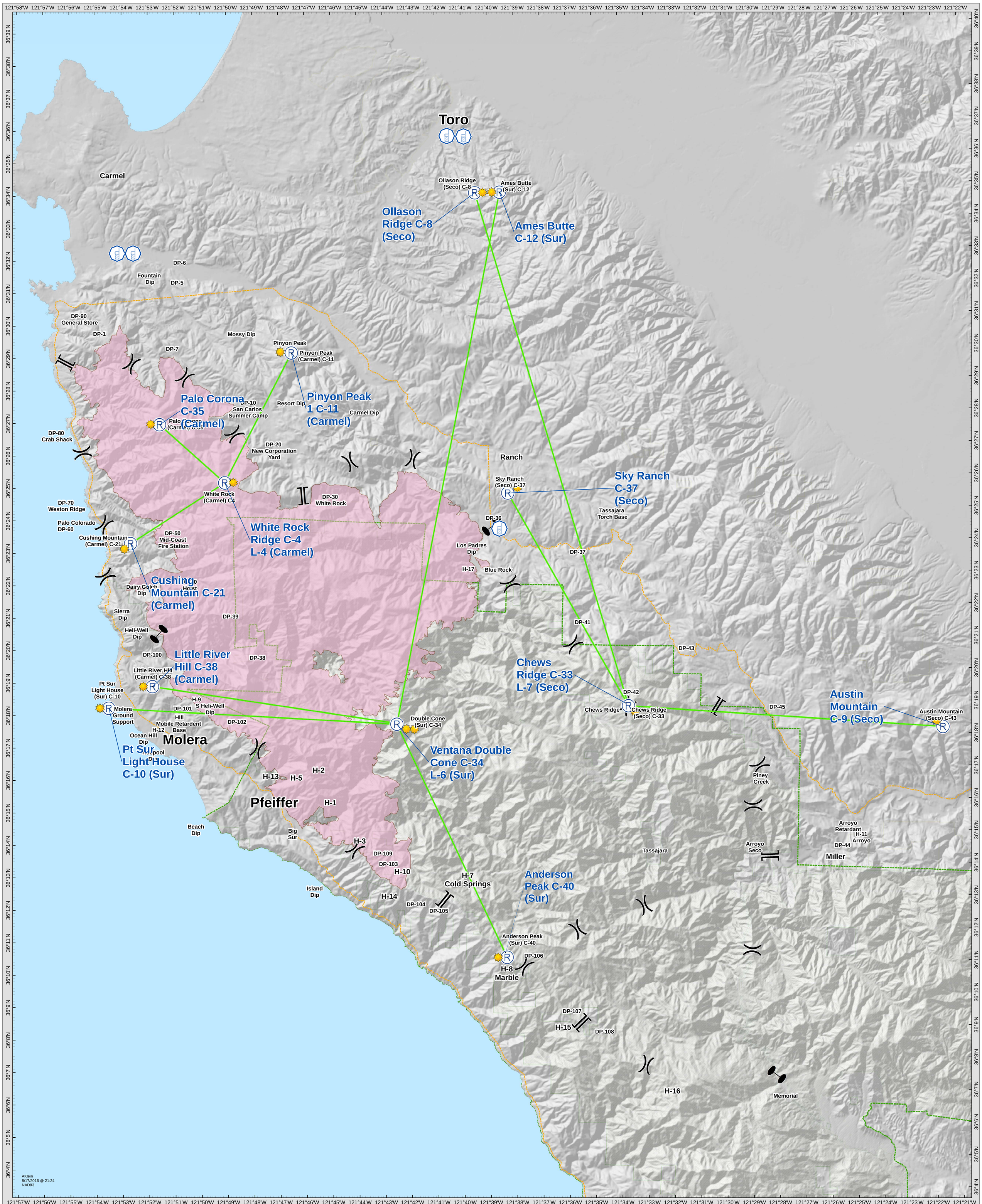

Repeater
Solar Powered Repeater
Remote
Repeater Links
Control Objectives

COMMUNICATIONS MAP
Soberanes Incident

CA-BEU-003422
August 18, 2016

0 0.75 1.5 3
Miles

USFS Wilderness Boundary
USFS Ownership
USFS DPA Boundary
Bureau of Land Management

Travel Map

Soberanes Incident
CA-BEU-003422

0 3.5 7 14 Miles

0 18,750 37,500 75,000 Feet

Incident Command Post
Camp
Drop Point
Helibase
Travel Route
Staging Area
Water Source
Roads do not exist

N

Soberanes

CA-BEU-003422
August 18, 2016
Page 1

Division
Branch
Zone
Drop Point
Staging Area
Water Source
Completed Dozer Line
Completed Line
H - H Hand Line
Line Break Completed
Proposed Dozer Line
Division Boundaries

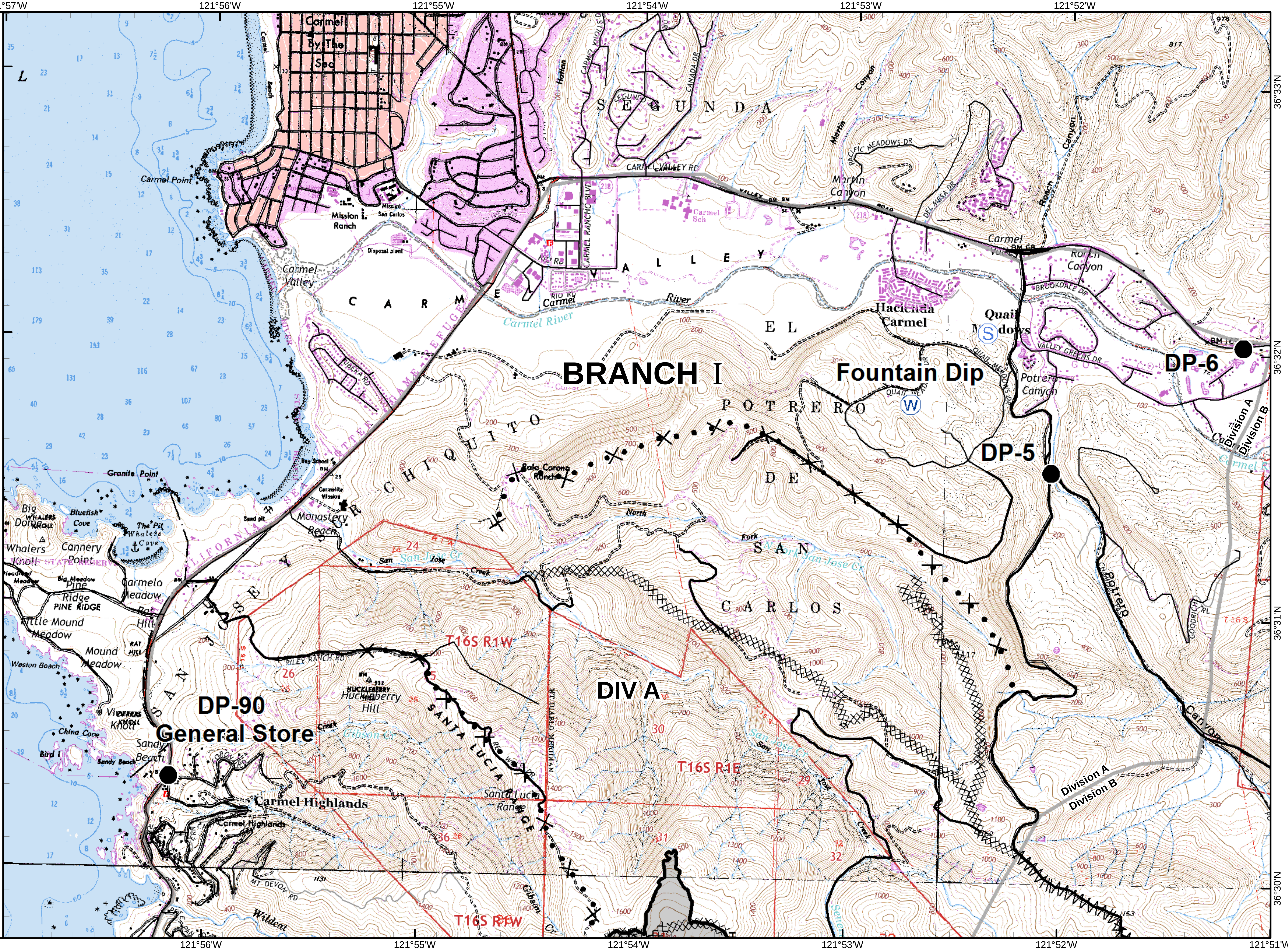

0 0.25 0.5
Miles

AKlein
8/17/2016 @ 21:12
NAD83

Soberanes
CA-BEU-003422
August 18, 2016
Page 2

- Division
- Branch
- Zone
- Drop Point
- Water Source
- Division Boundaries

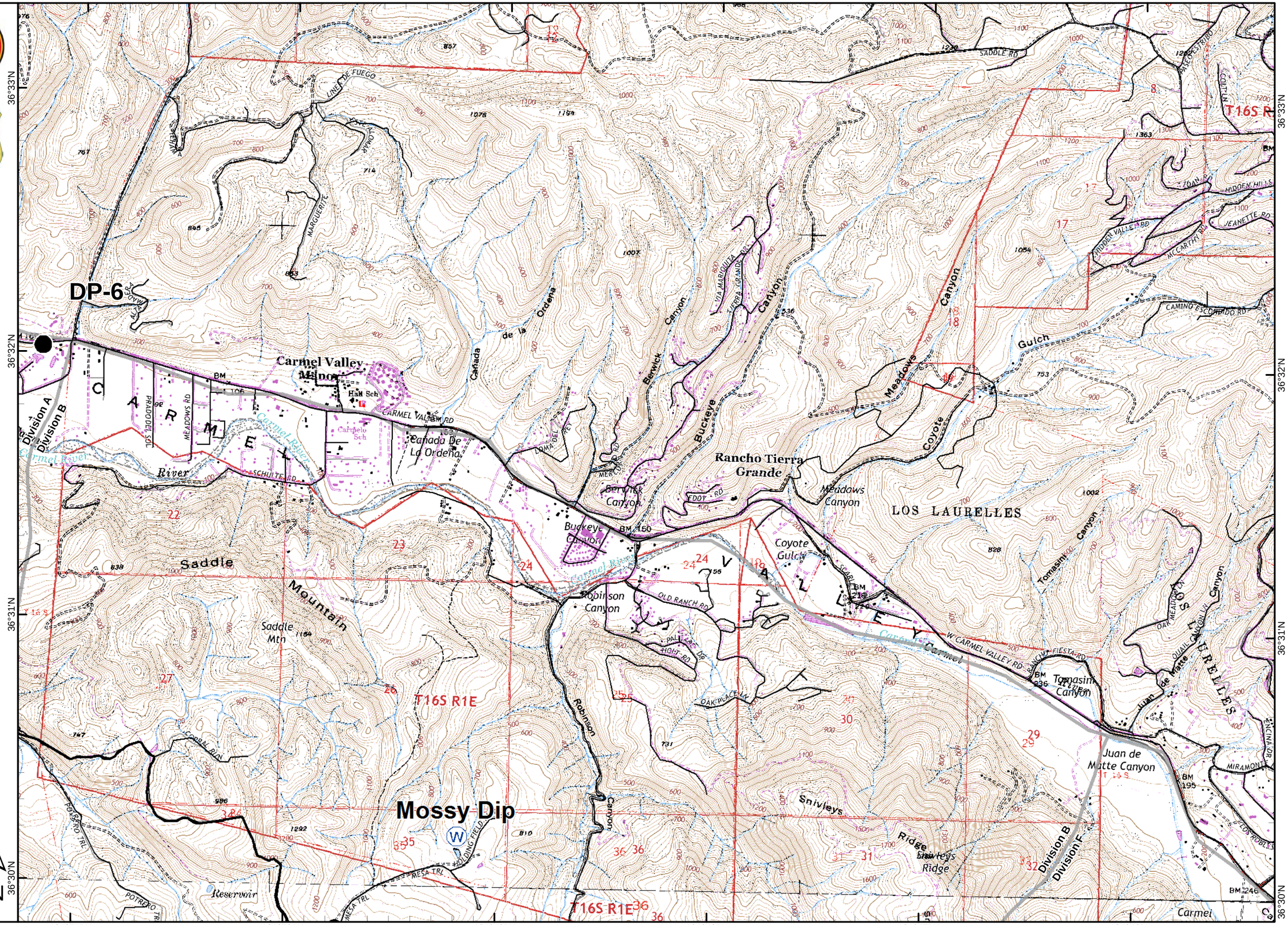

Soberanes

CA-BEU-003422

August 18, 2016

Page 3

)(Division

Branch

Zone

Division Boundaries

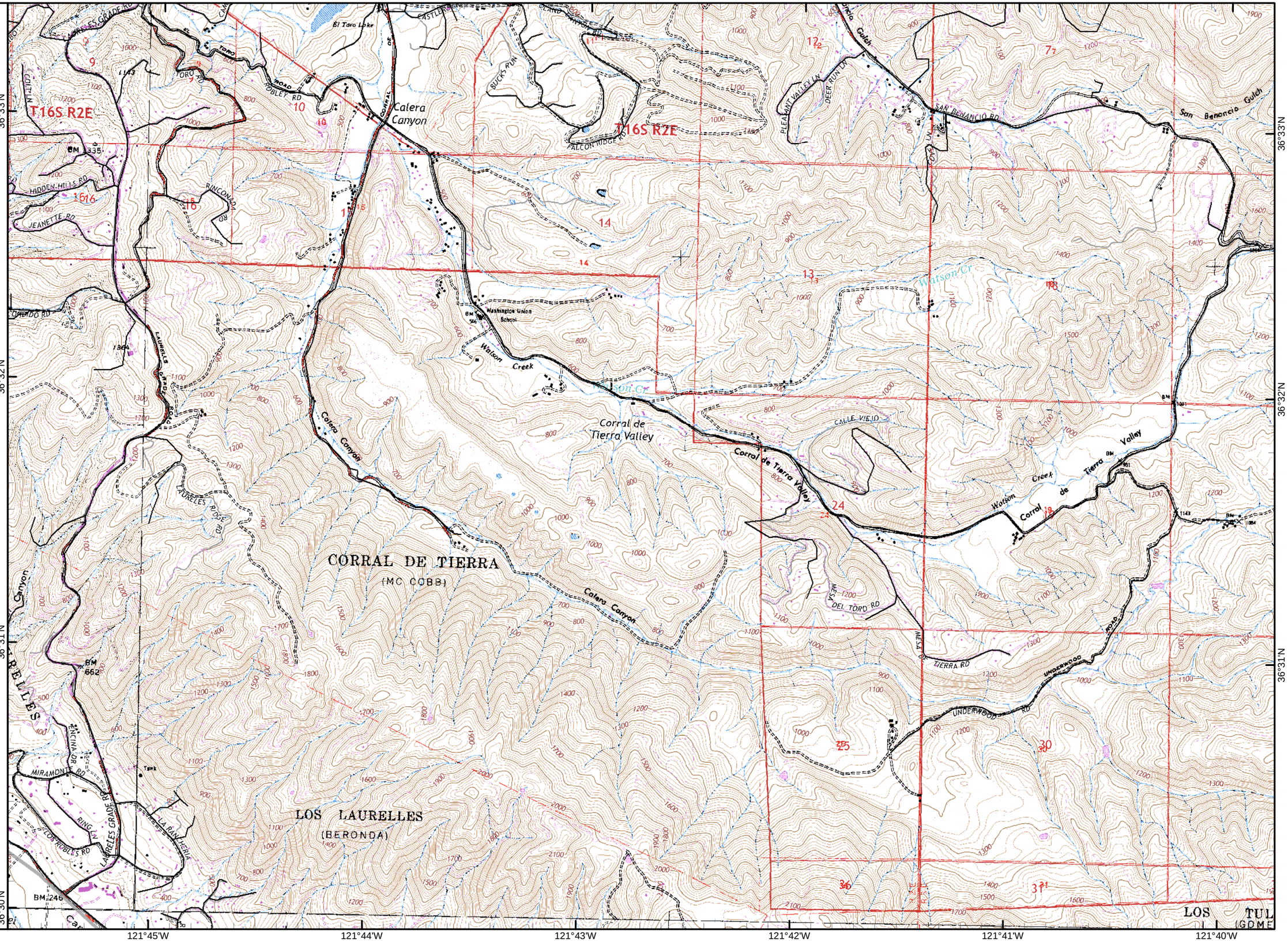

AKlein
8/17/2016 @ 21:12
NAD83

Soberanes
CA-BEU-003422
August 18, 2016
Page 4

- Division
- Branch
- Zone
- Drop Point
- Repeater
- Completed Dozer Line
- Completed Line
- H - H Hand Line
- R - R Road as Completed Line
- Line Break Completed
- Proposed Dozer Line
- Division Boundaries

0 0.25 0.5
Miles

AKlein
8/17/2016 @ 21:12
NAD83

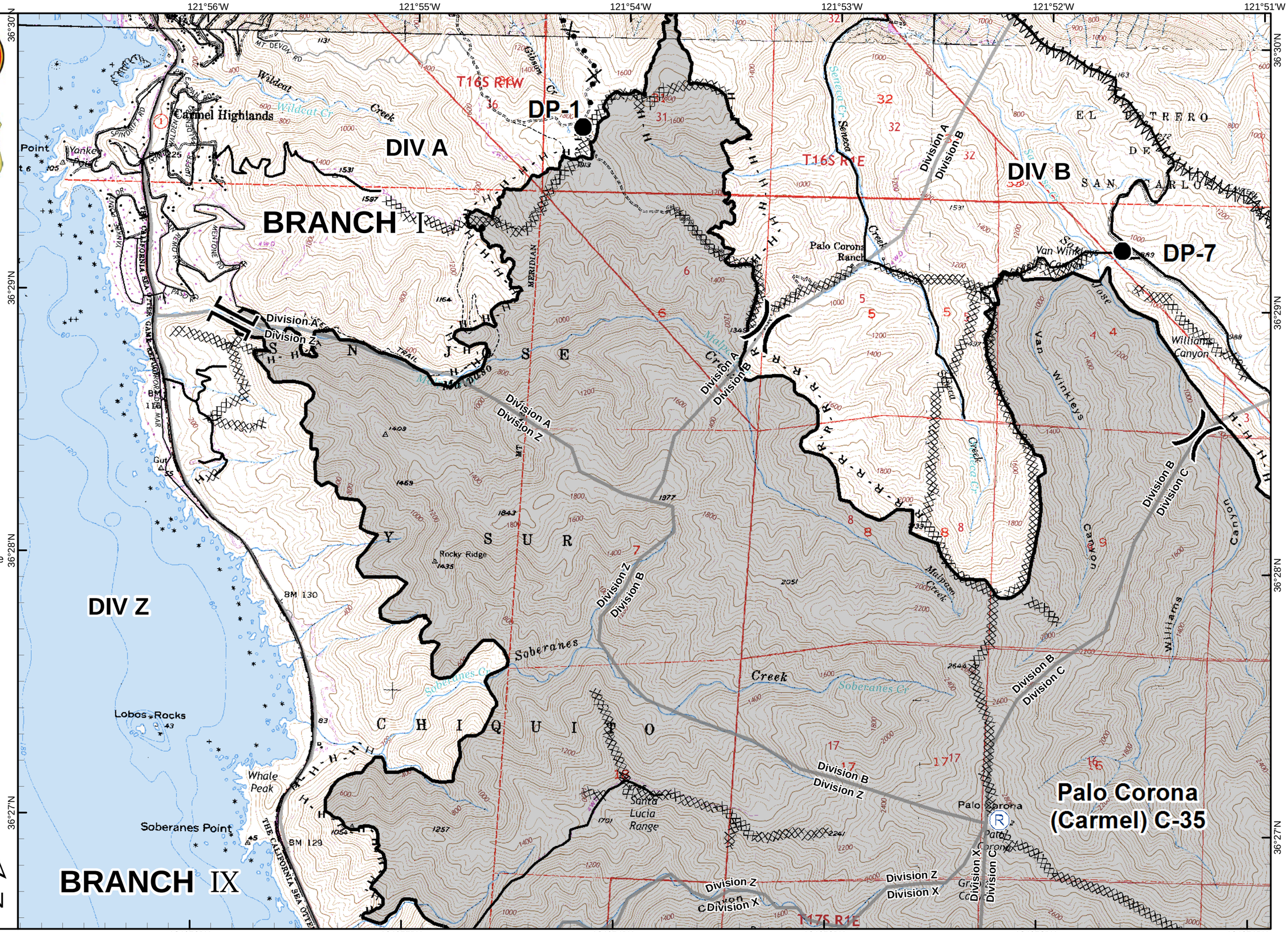

Soberanes
CA-BEU-003422
August 18, 2016
Page 5

- Division
- Branch
- Zone
- Drop Point
- Repeater
- Water Source
- Completed Dozer Line
- Completed Line
- Hand Line
- Line Break Completed
- Division Boundaries

0 0.25 0.5
Miles

AKlein
8/17/2016 @ 21:12
NAD83

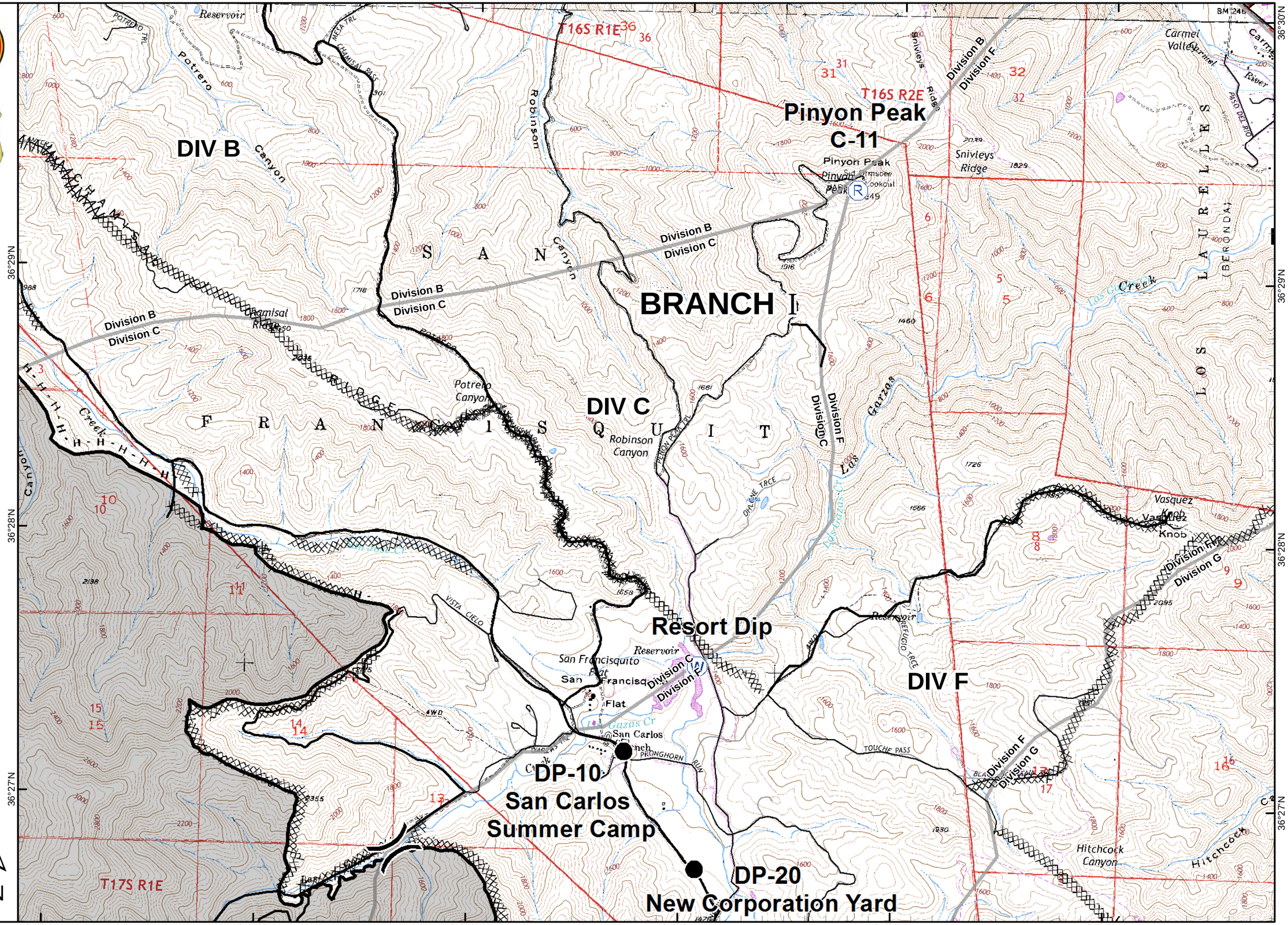

Soberanes
CA-BEU-003422
August 18, 2016
Page 6

)(Division

][Branch

Zone

(W) Water Source

Completed Dozer Line

H - H Hand Line

Division Boundaries

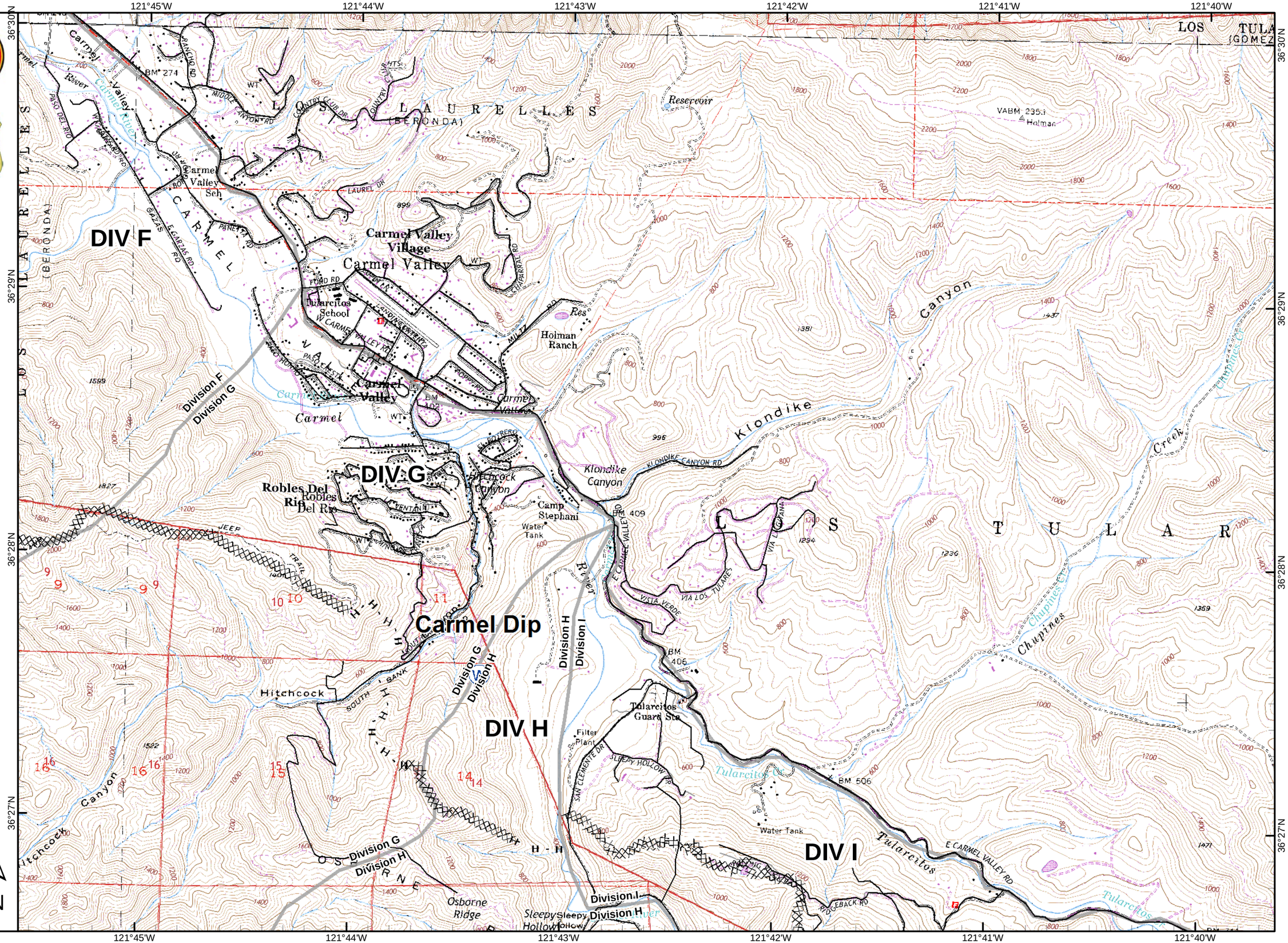

AKlein
8/17/2016 @ 21:13
NAD83

Soberanes
CA-BEU-003422
August 18, 2016
Page 7

)(Division

][Branch

Zone

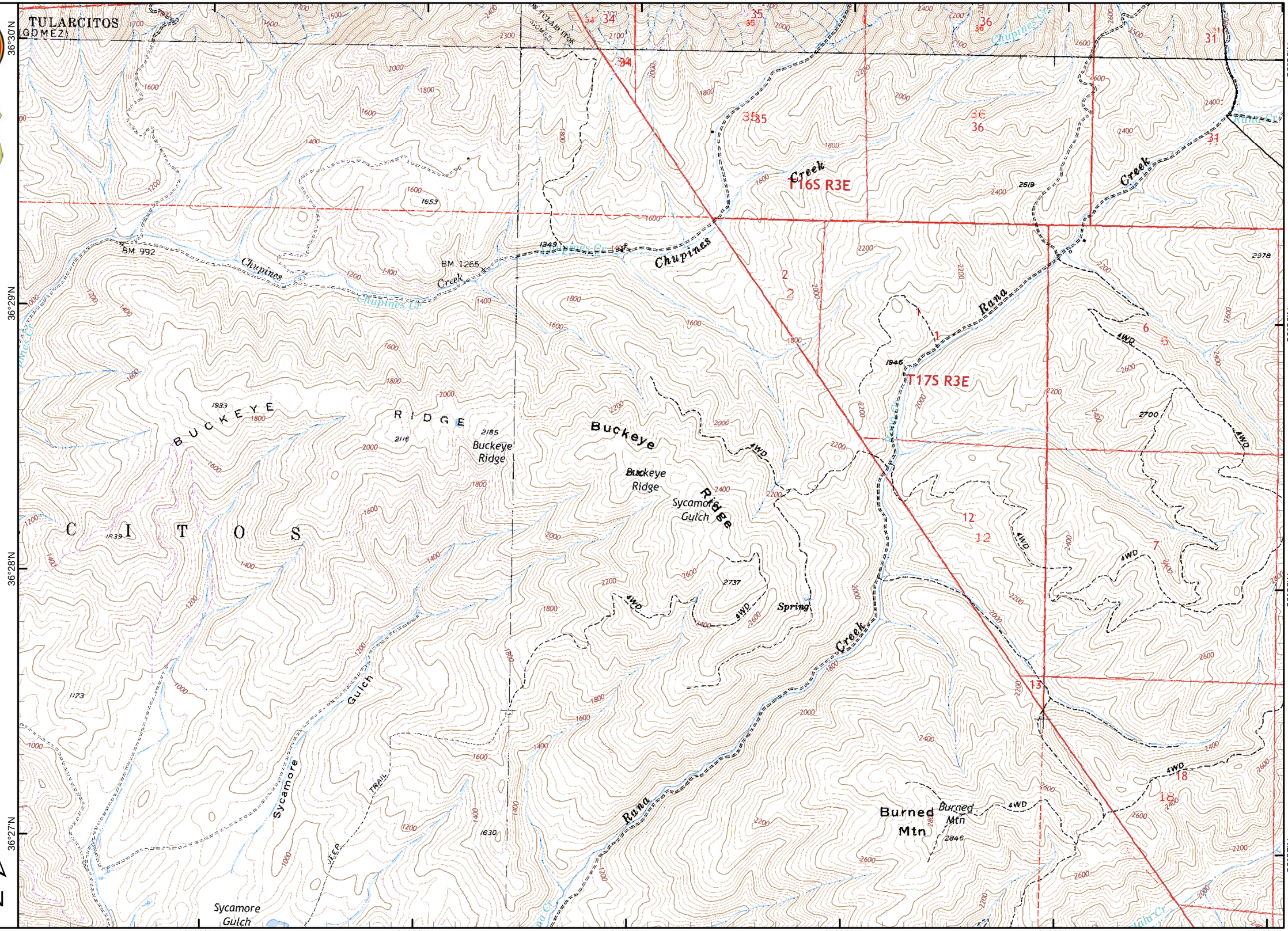

0 0.25 0.5
Miles

N

AKlein
8/17/2016 @ 21:13
NAD83

Soberanes
CA-BEU-003422
August 18, 2016
Page 8

)(Division

][Branch

Zone

Drop Point

Repeater

Completed Dozer Line

Completed Line

H - H Hand Line

Division Boundaries

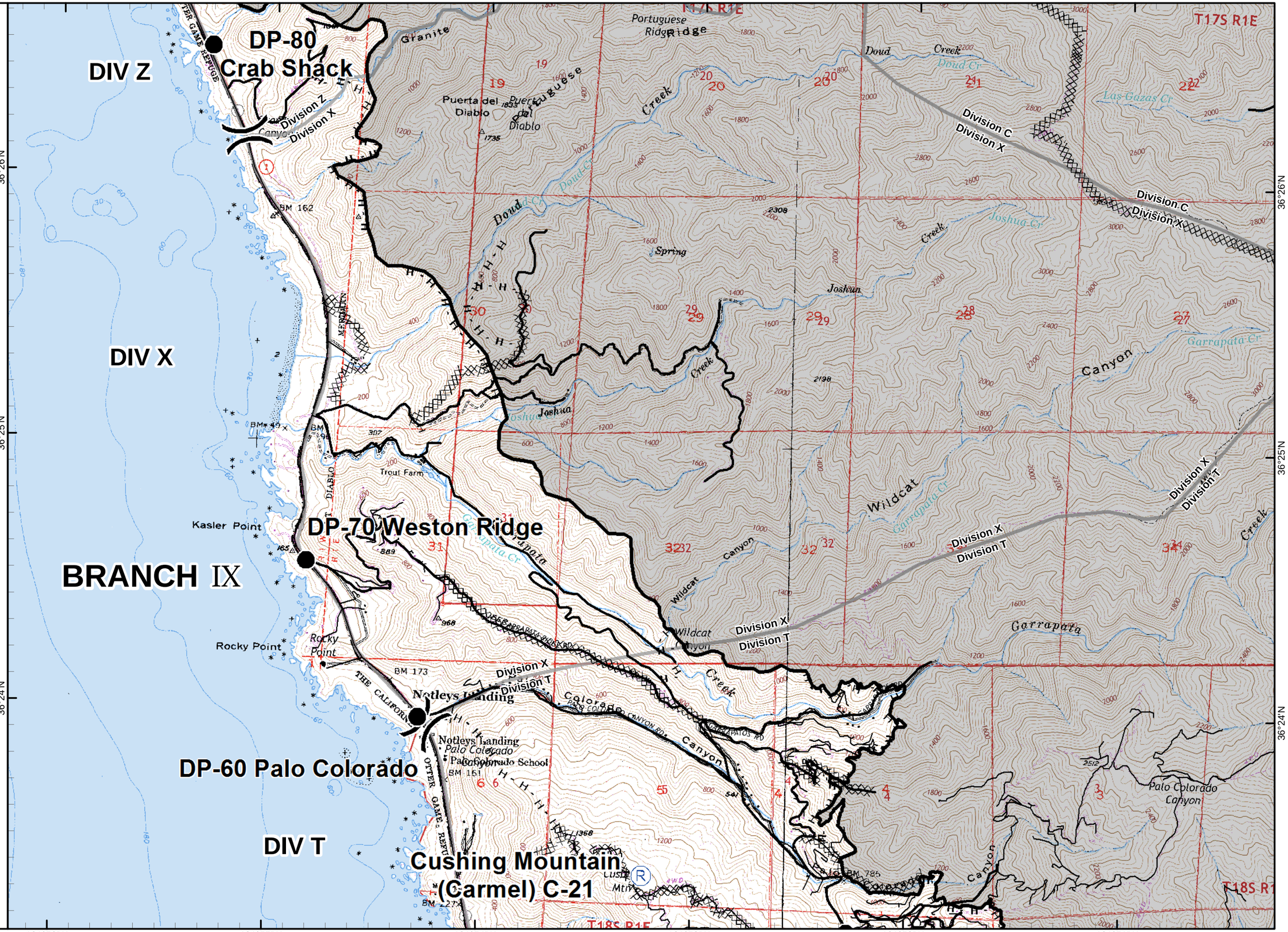

Soberanes
CA-BEU-003422
August 18, 2016
Page 9

- Division
- Branch
- Zone
- Drop Point
- Repeater
- Safety Zone
- Water Source
- Completed Dozer Line
- Completed Line
- Hand Line
- Proposed Dozer Line
- Division Boundaries

0 0.25 0.5
Miles

AKlein
8/17/2016 @ 21:13
NAD83

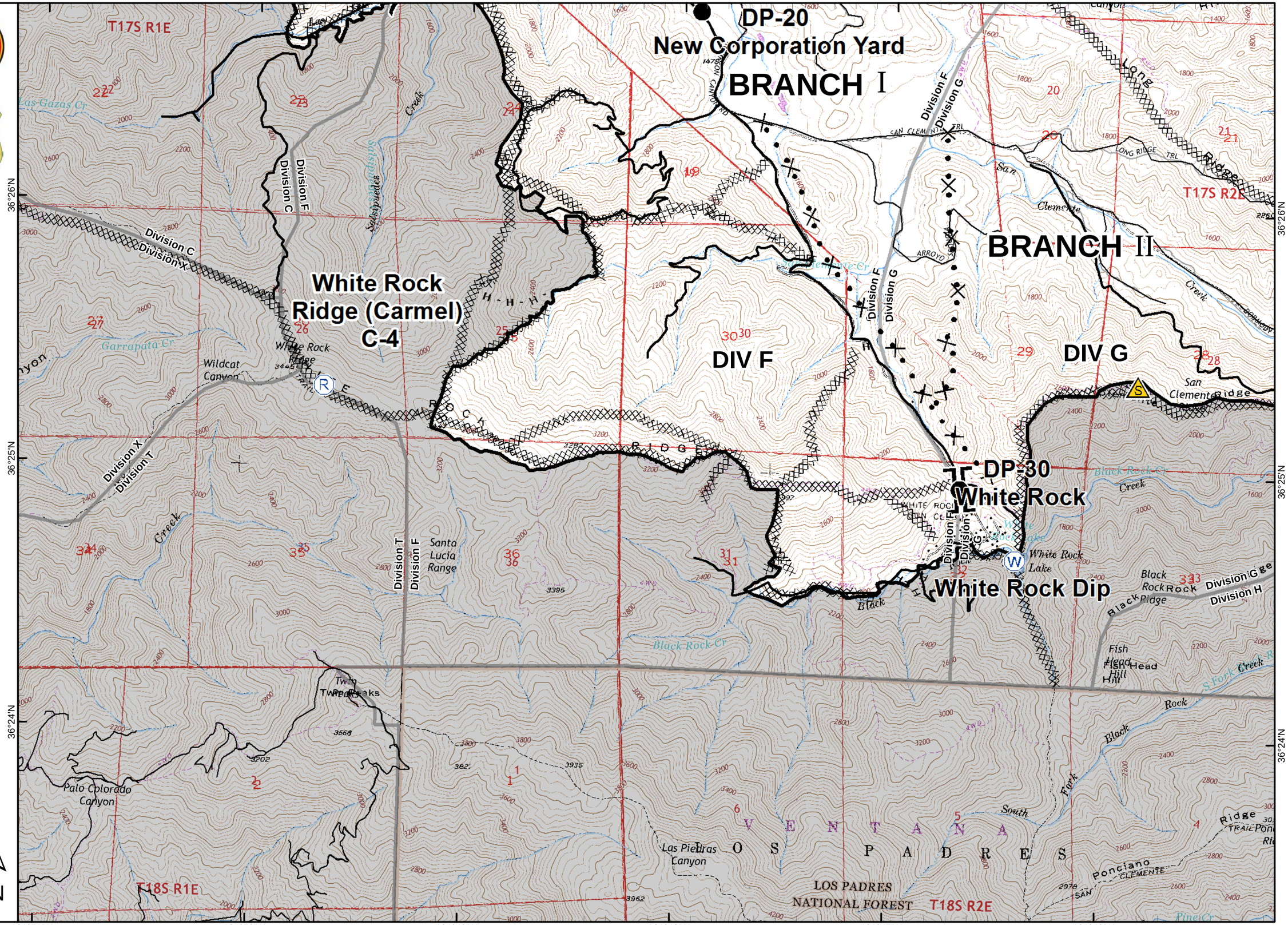

Soberanes
CA-BEU-003422
August 18, 2016
Page 10

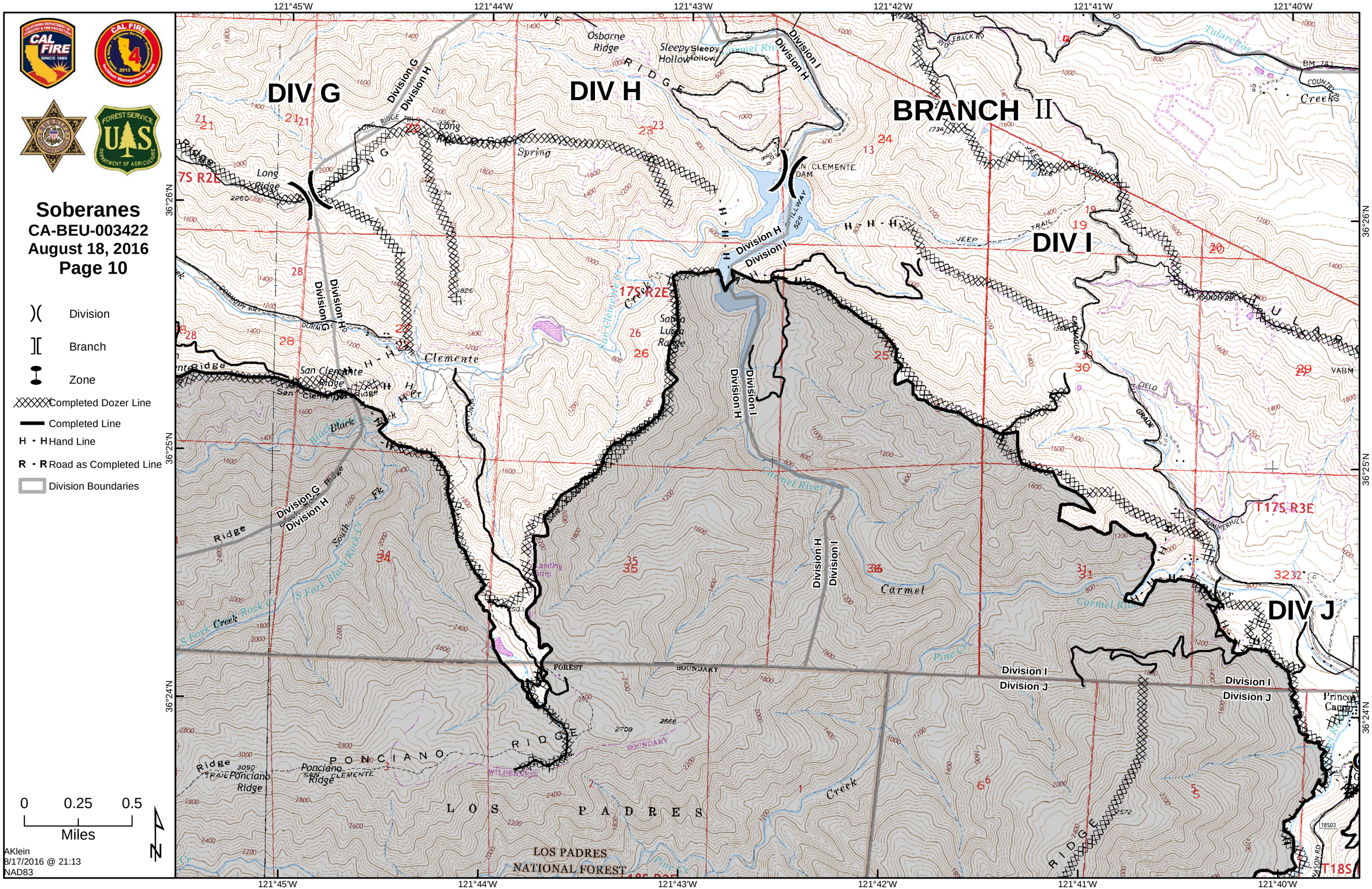

AKlein
8/17/2016 @ 21:13
NAD83

Soberanes
CA-BEU-003422
August 18, 2016
Page 11

-)(Division
- Branch
- Zone
- Drop Point
- Helibase
- Repeater
- Completed Dozer Line
- H - H Hand Line
- R - R Road as Completed Line
- Division Boundaries

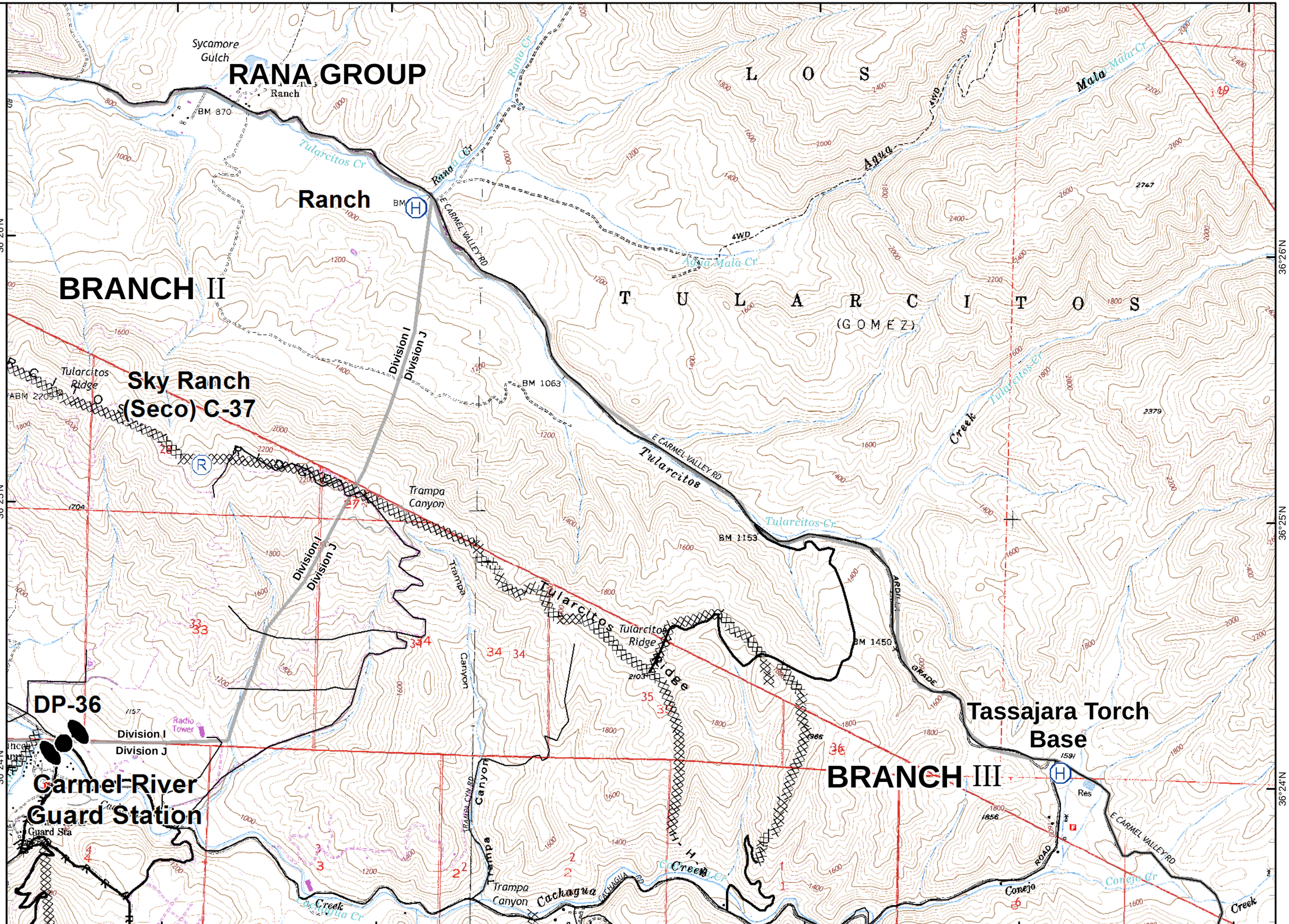

0 0.25 0.5
Miles

AKlein
8/17/2016 @ 21:13
NAD83

Soberanes
CA-BEU-003422
August 18, 2016
Page 12

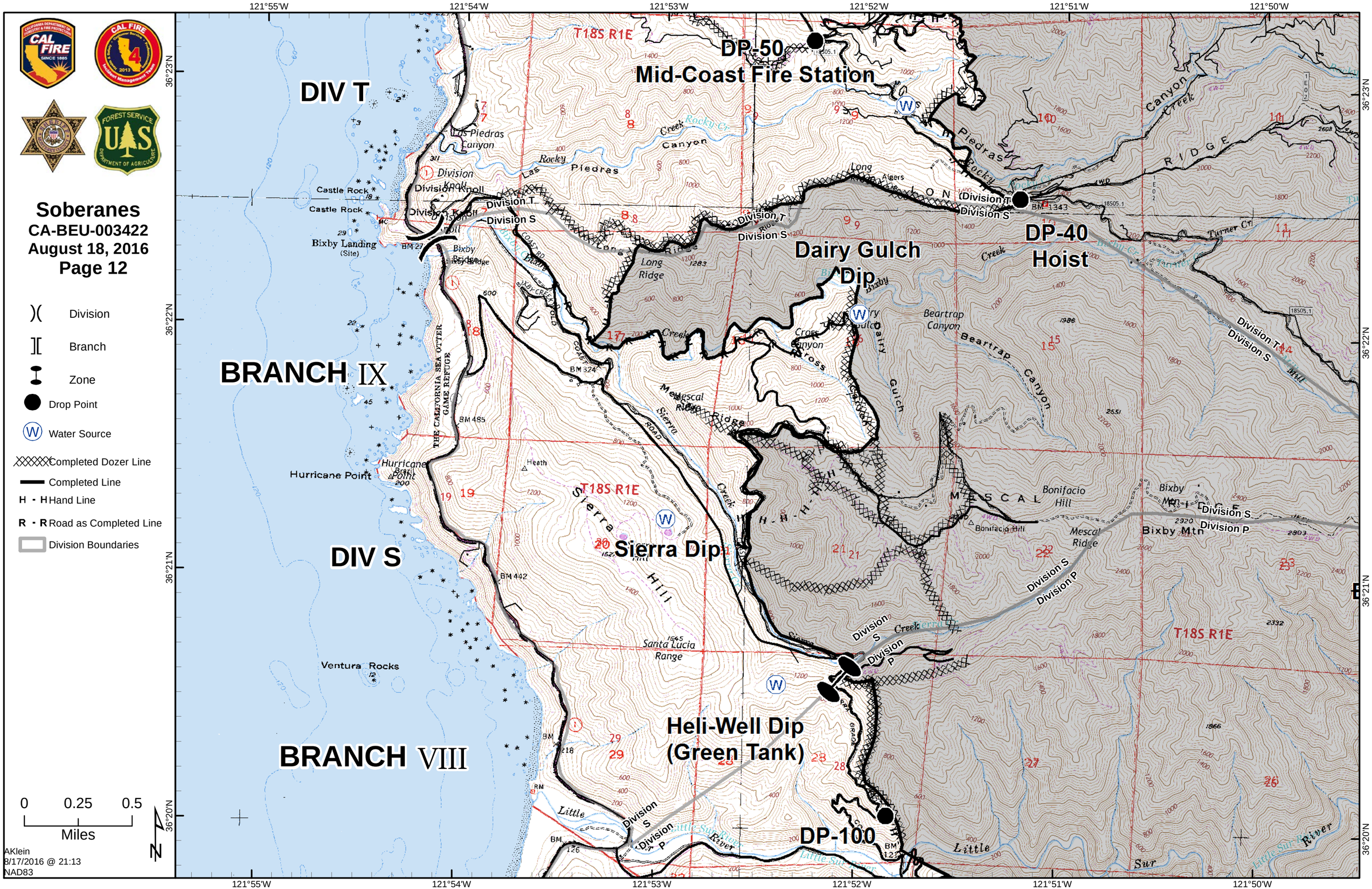

Soberanes
CA-BEU-003422
August 18, 2016
Page 13

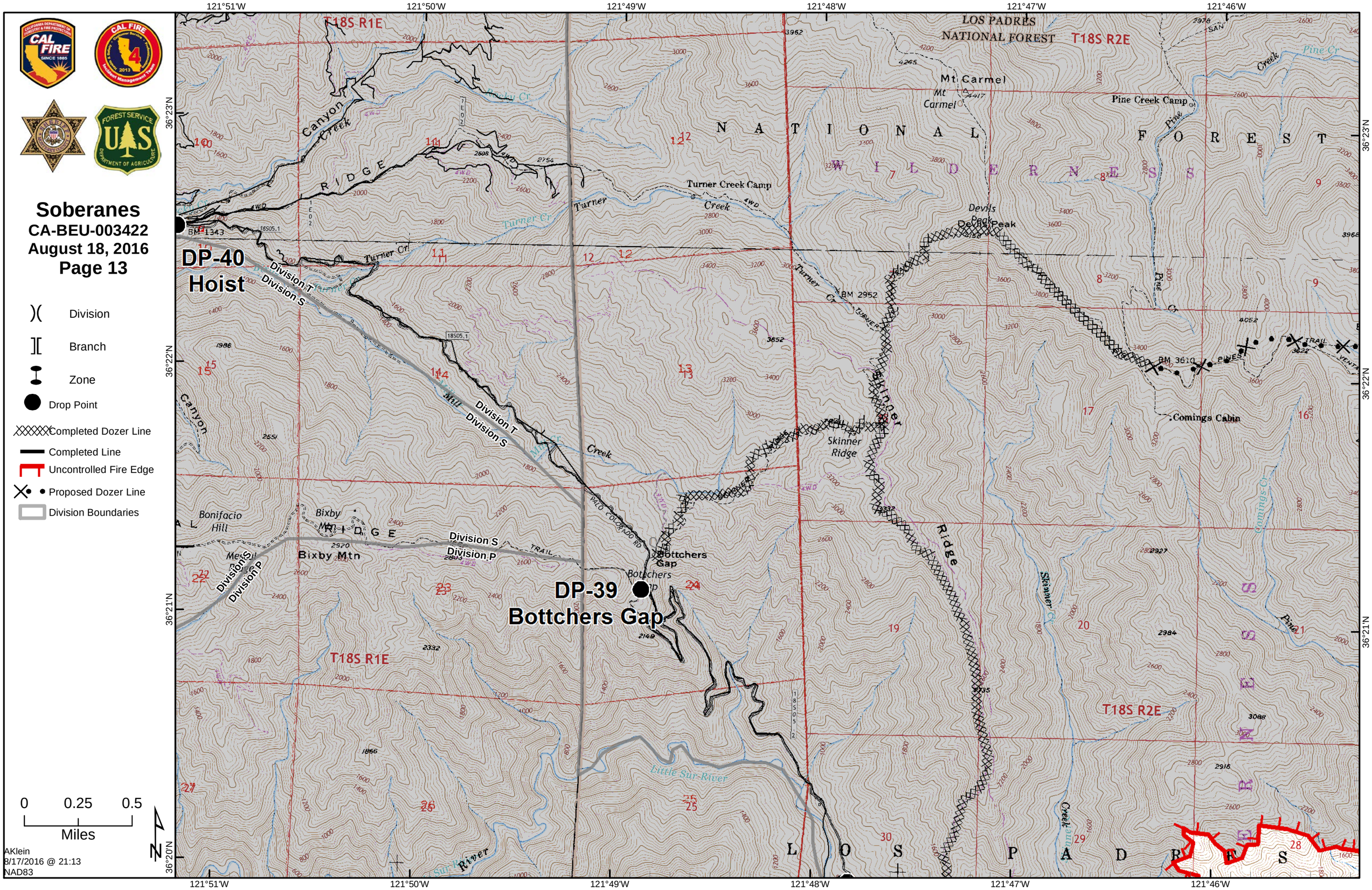

Division

Branch

Zone

Drop Point

Completed Dozer Line

Completed Line

Uncontrolled Fire Edge

Proposed Dozer Line

Division Boundaries

Soberanes
CA-BEU-003422
August 18, 2016
Page 14

- Division
- Branch
- Zone
- Helispot
- Water Source
- Completed Dozer Line
- Completed Line
- H - H Hand Line
- R - R Road as Completed Line
- Uncontrolled Fire Edge
- Planned Fire Line
- Proposed Dozer Line
- Division Boundaries

0 0.25 0.5
Miles

AKlein
8/17/2016 @ 21:14
NAD83

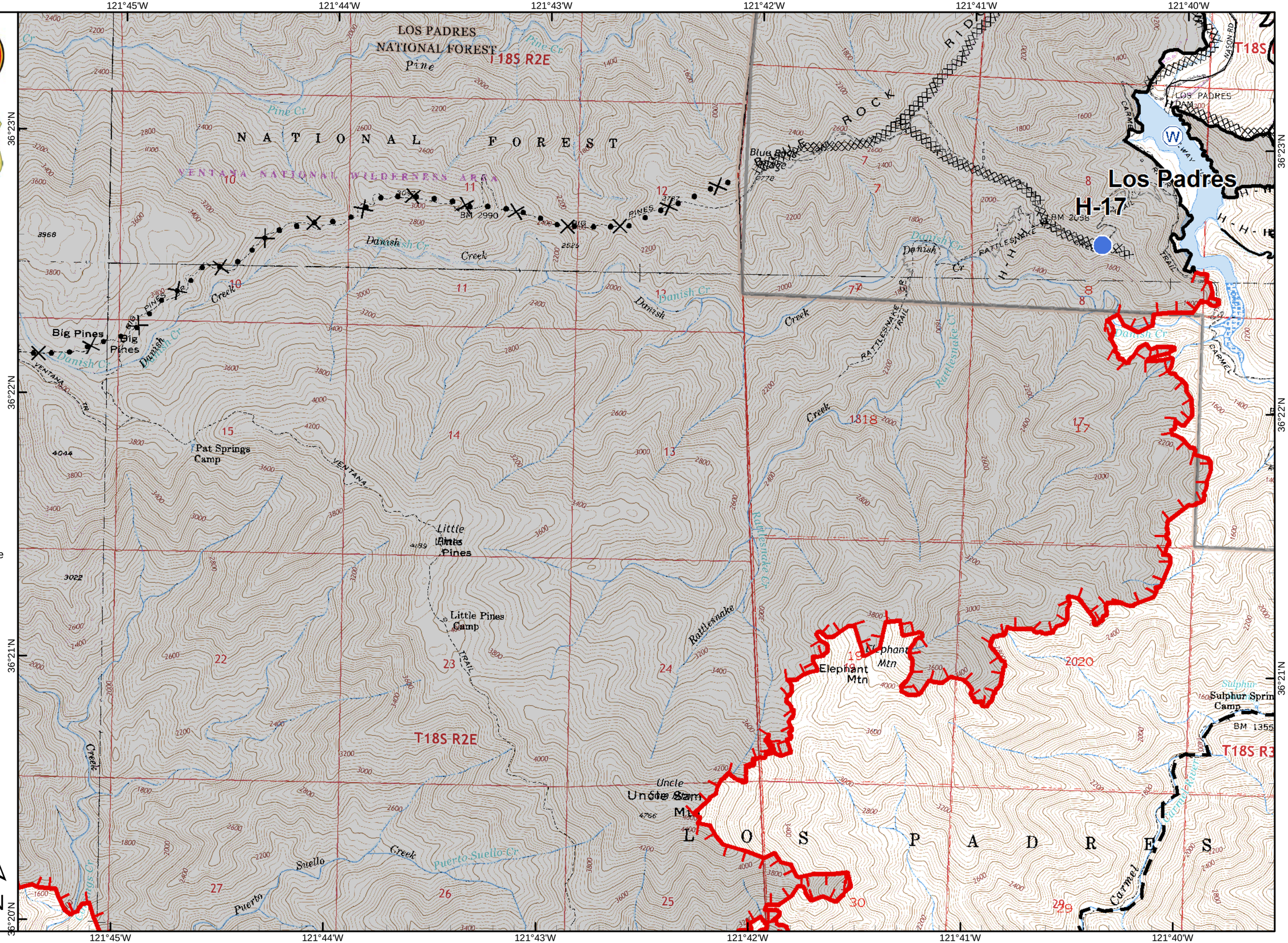

Soberanes
CA-BEU-003422
August 18, 2016
Page 15
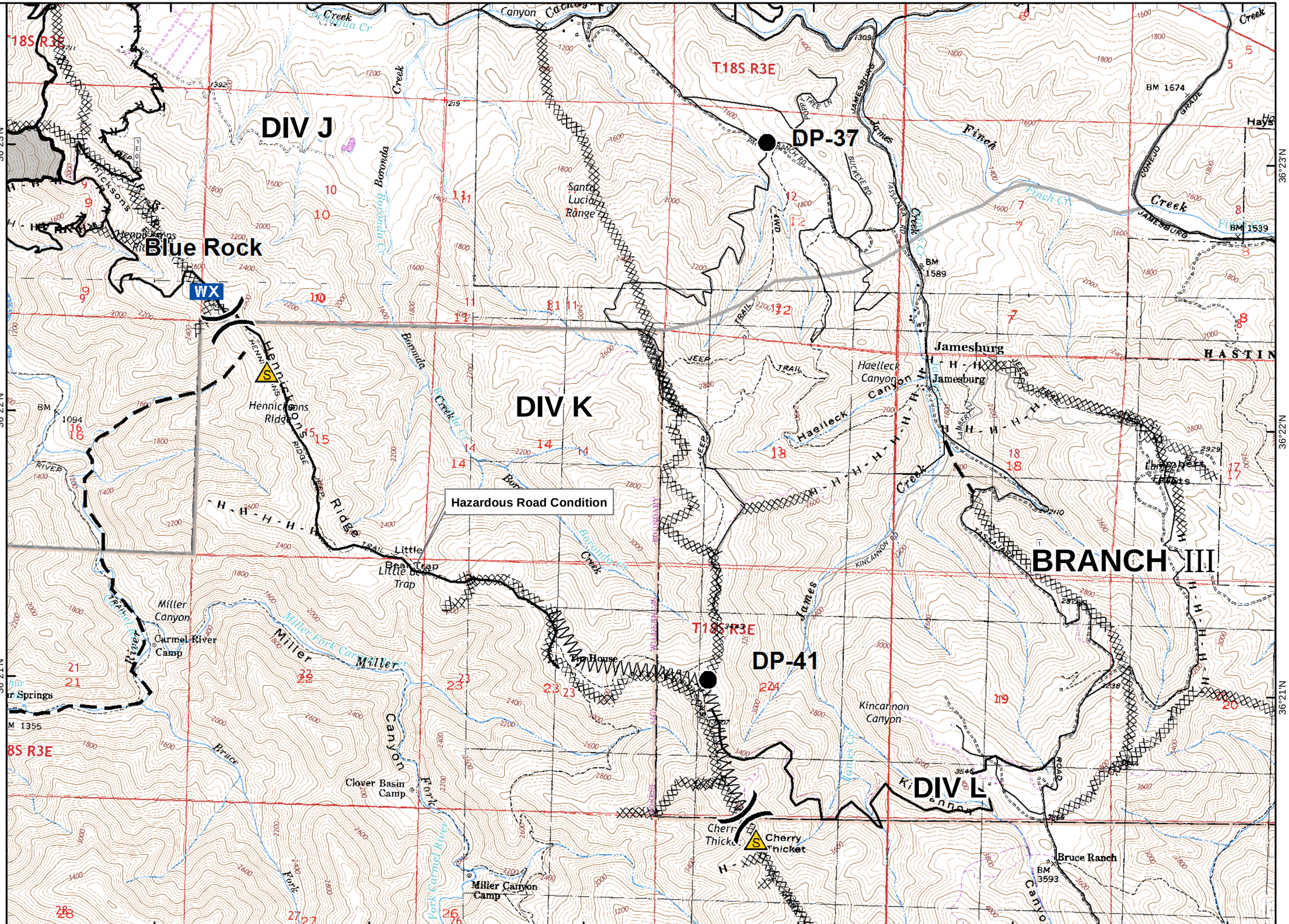
- Division
- Branch
- Zone
- Drop Point
- Safety Zone
- WX Mobile Weather Unit
- Completed Dozer Line
- Completed Line
- H - H Hand Line
- R - R Road as Completed Line
- Line Break Completed
- Planned Fire Line
- Division Boundaries