Soberanes

CA-BEU-003422
August 17, 2016
IAP Index Page

Seco Zone

Legend

- Division
- Branch
- Zone
- Drop Point
- Staging Area
- Water Source
- Uncontrolled Fire Edge
- Completed Dozer Line
- Completed Line
- Hand Line
- Planned Fire Line
- Proposed Dozer Line

0 1.5 3
Miles

Stanish
8/16/2016 @ 20:54
NAD83

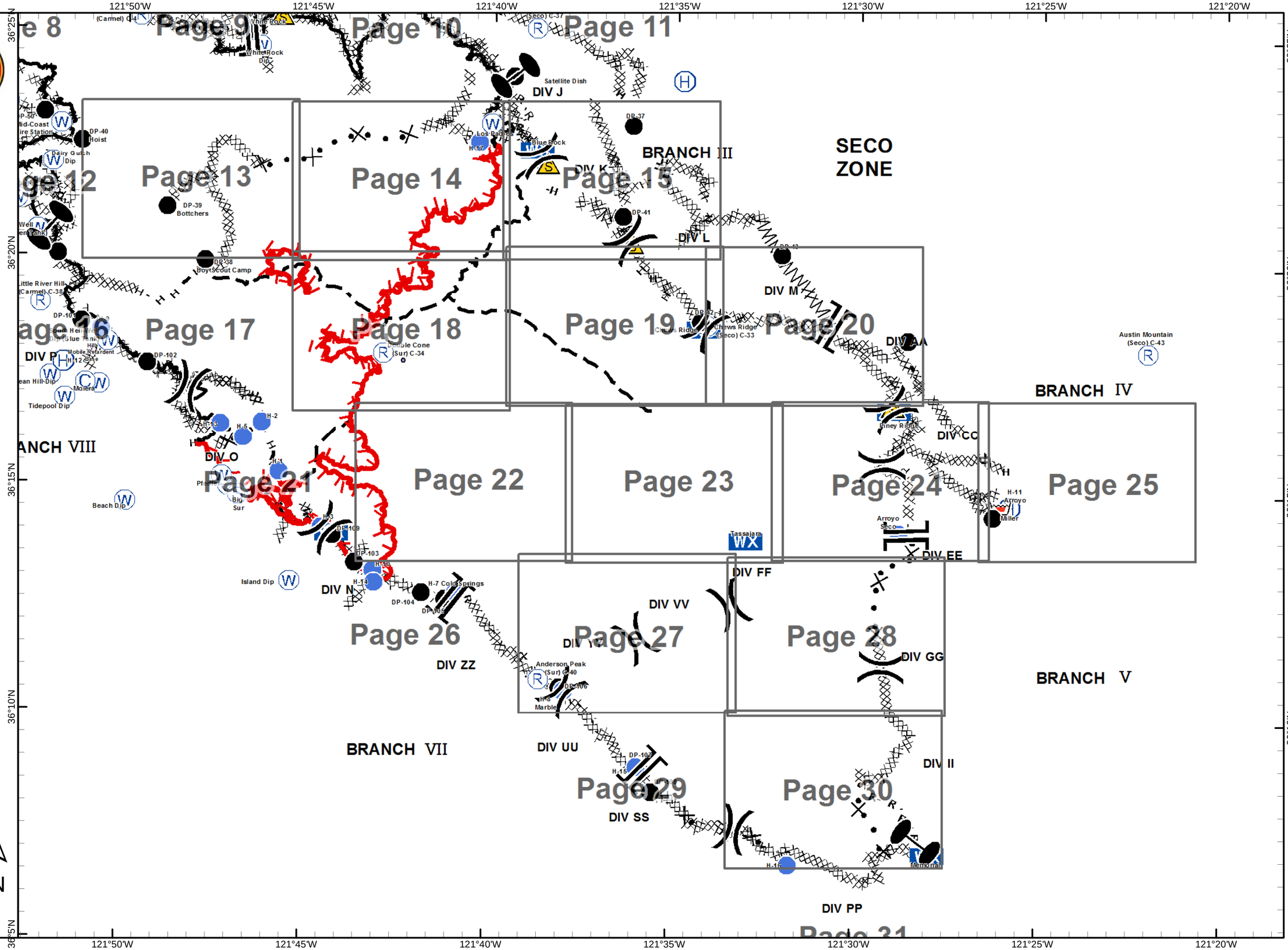

Repeater
Solar Powered Repeater
Remote
Repeater Links
Control Objectives

COMMUNICATIONS MAP
Soberanes Incident

CA-BEU-003422
August 17, 2016

0 0.75 1.5 3
Miles

USFS Wilderness Boundary
USFS Ownership
USFS DPA Boundary
Bureau of Land Management

Travel Map

Soberanes Incident
CA-BEU-003422

0 3.5 7 14 Miles

0 18,750 37,500 75,000 Feet

Incident Command Post
Camp
Drop Point
Helibase
Travel Route
Staging Area
Water Source
Roads do not exist

N

Soberanes
CA-BEU-003422
August 17, 2016
Page 13

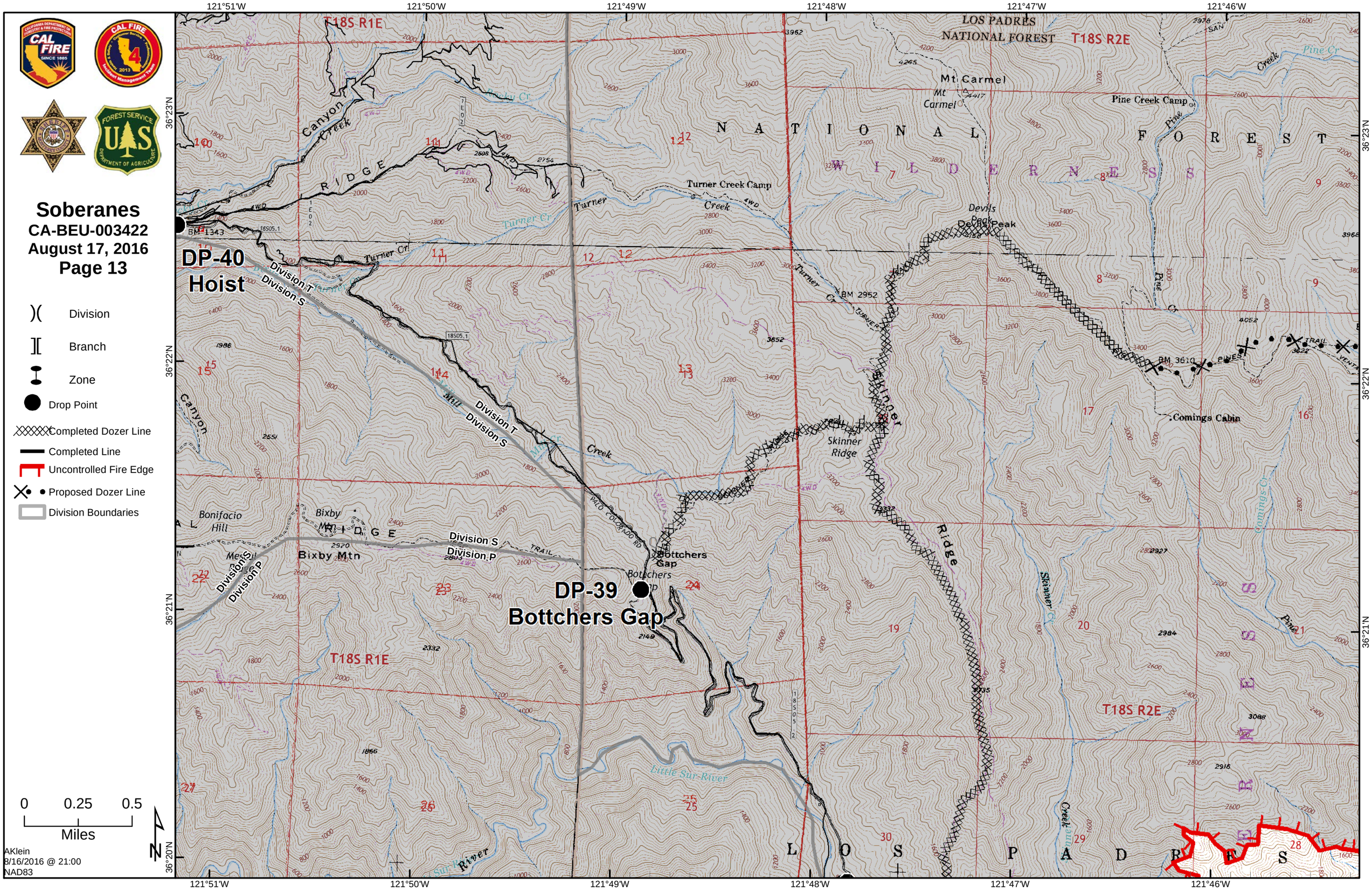

)(Division

][Branch

Zone

Drop Point

Completed Dozer Line

Completed Line

Uncontrolled Fire Edge

Proposed Dozer Line

Division Boundaries

AKlein
8/16/2016 @ 21:00
NAD83

Soberanes
CA-BEU-003422
August 17, 2016
Page 14

- Division
- Branch
- Zone
- Helispot
- Water Source
- Completed Dozer Line
- Completed Line
- H - H Hand Line
- R - R Road as Completed Line
- Uncontrolled Fire Edge
- Planned Fire Line
- Proposed Dozer Line
- Division Boundaries

0 0.25 0.5
Miles

AKlein
8/16/2016 @ 21:00
NAD83

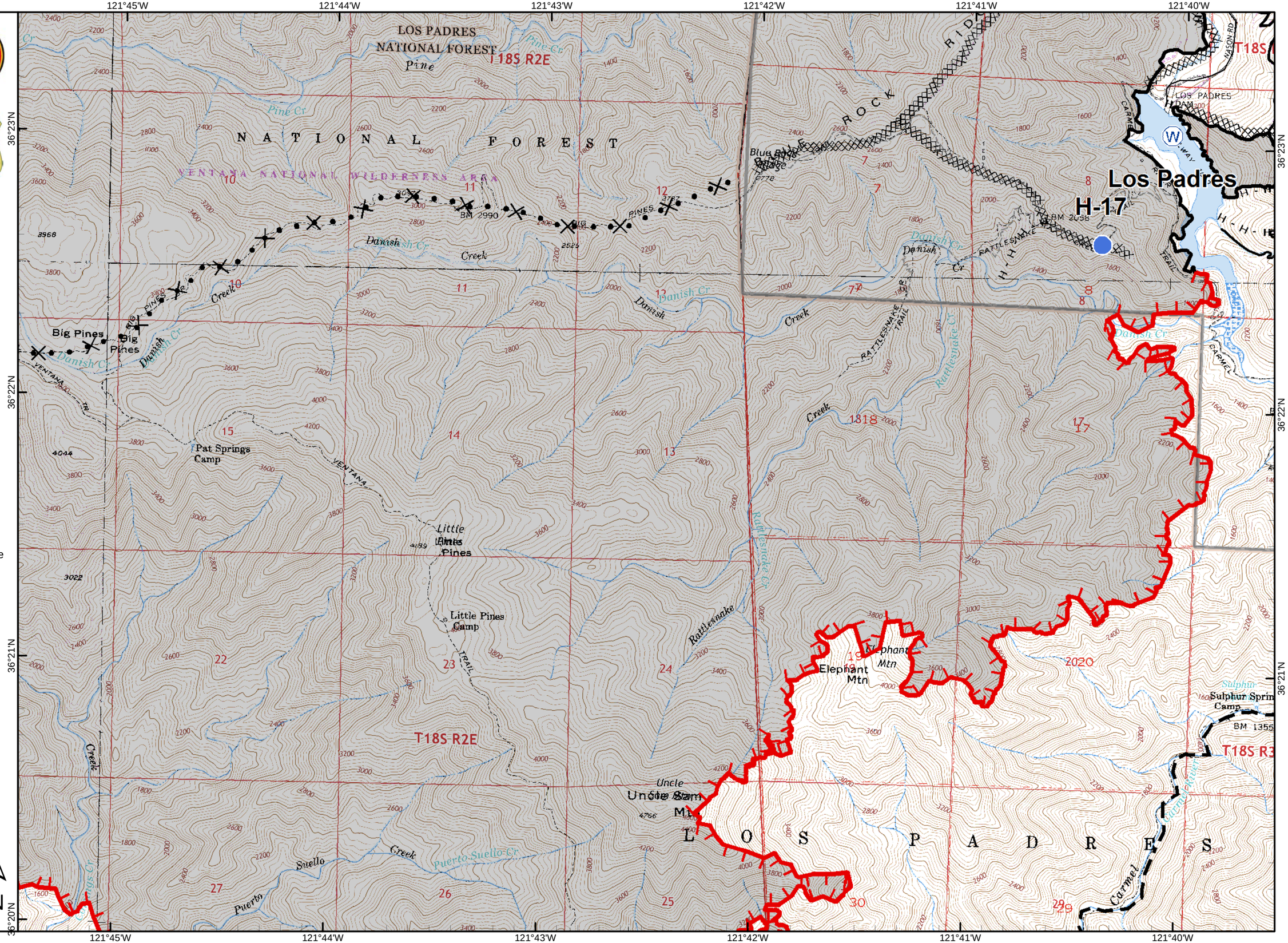

Soberanes
CA-BEU-003422
August 17, 2016
Page 15

-)(Division
-][Branch
- Zone
- Drop Point
- Safety Zone
- WX Mobile Weather Unit
- Completed Dozer Line
- Completed Line
- H - H Hand Line
- R - R Road as Completed Line
- Line Break Completed
- Planned Fire Line
- Division Boundaries

0 0.25 0.5
Miles

AKlein
8/16/2016 @ 21:01
NAD83

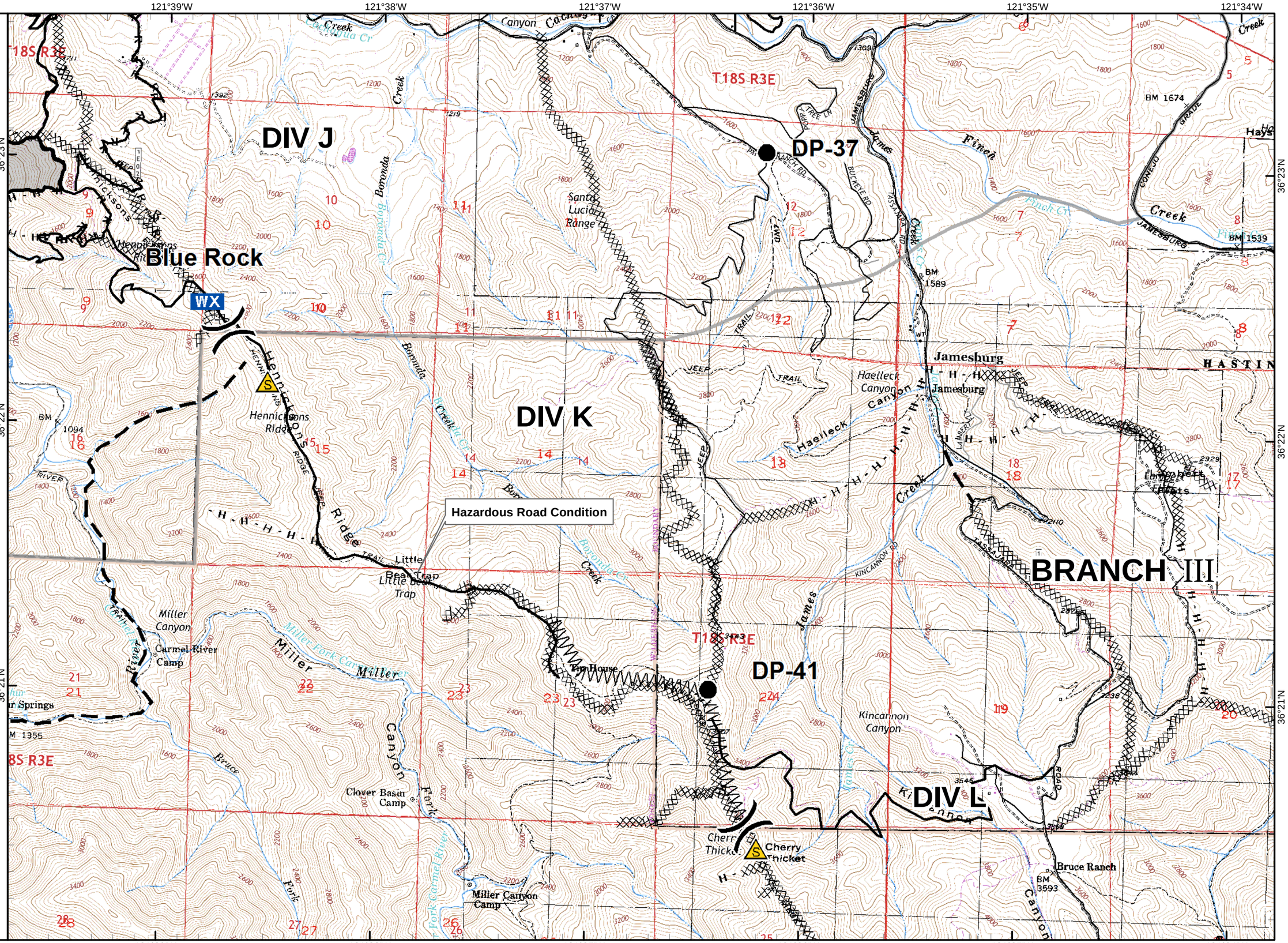

Soberanes
CA-BEU-003422
August 17, 2016
Page 18

)(Division

][Branch

Zone

Repeater

Uncontrolled Fire Edge

Planned Fire Line

( )( )( ) Ridge / Geographic Feature

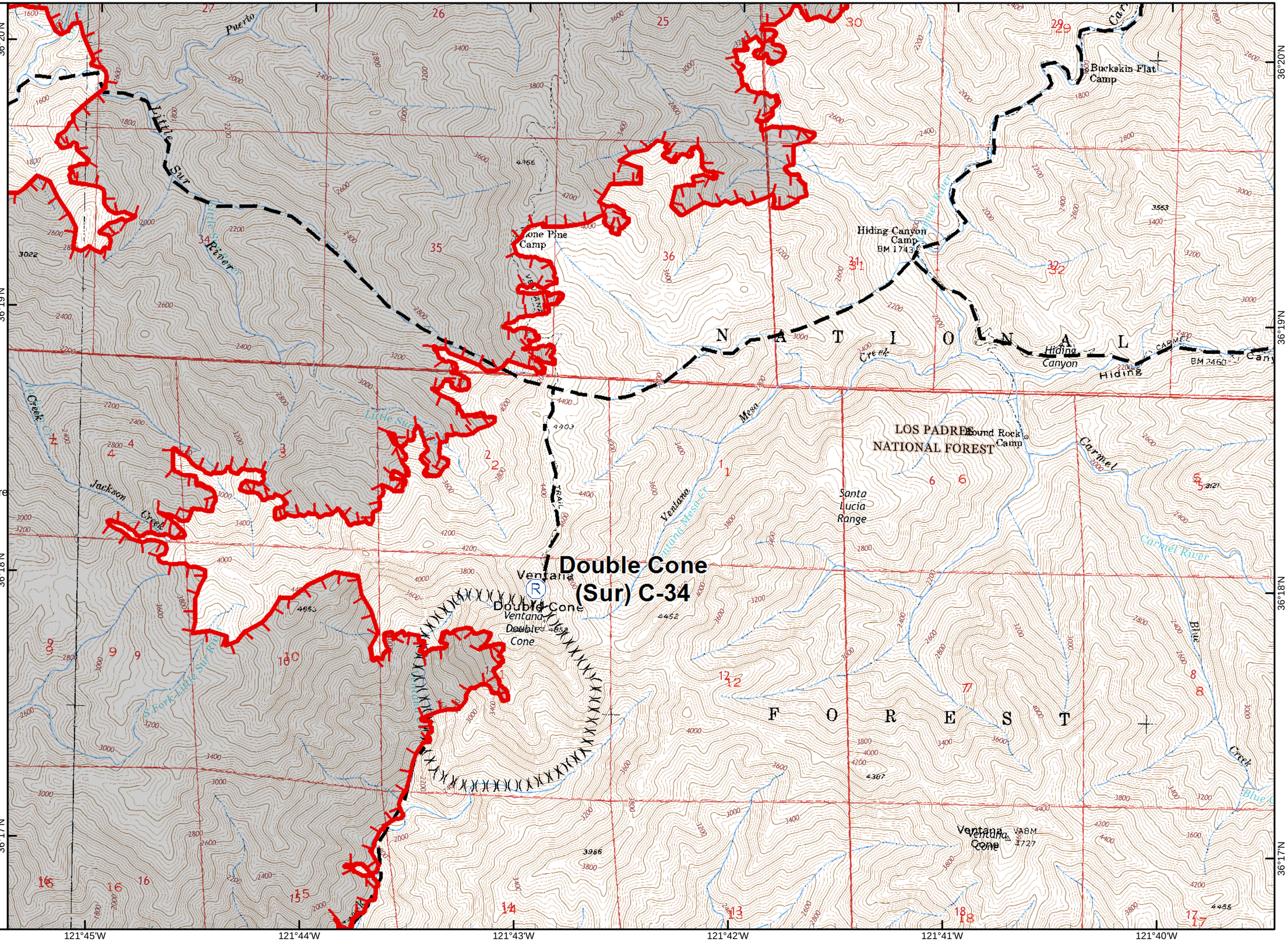

0 0.25 0.5
Miles

AKlein
8/16/2016 @ 21:01
NAD83

Soberanes
CA-BEU-003422
August 17, 2016
Page 19

)(Division

][Branch

Zone

Drop Point

Repeater

WX Mobile Weather Unit

Completed Dozer Line

H - H Hand Line

Planned Fire Line

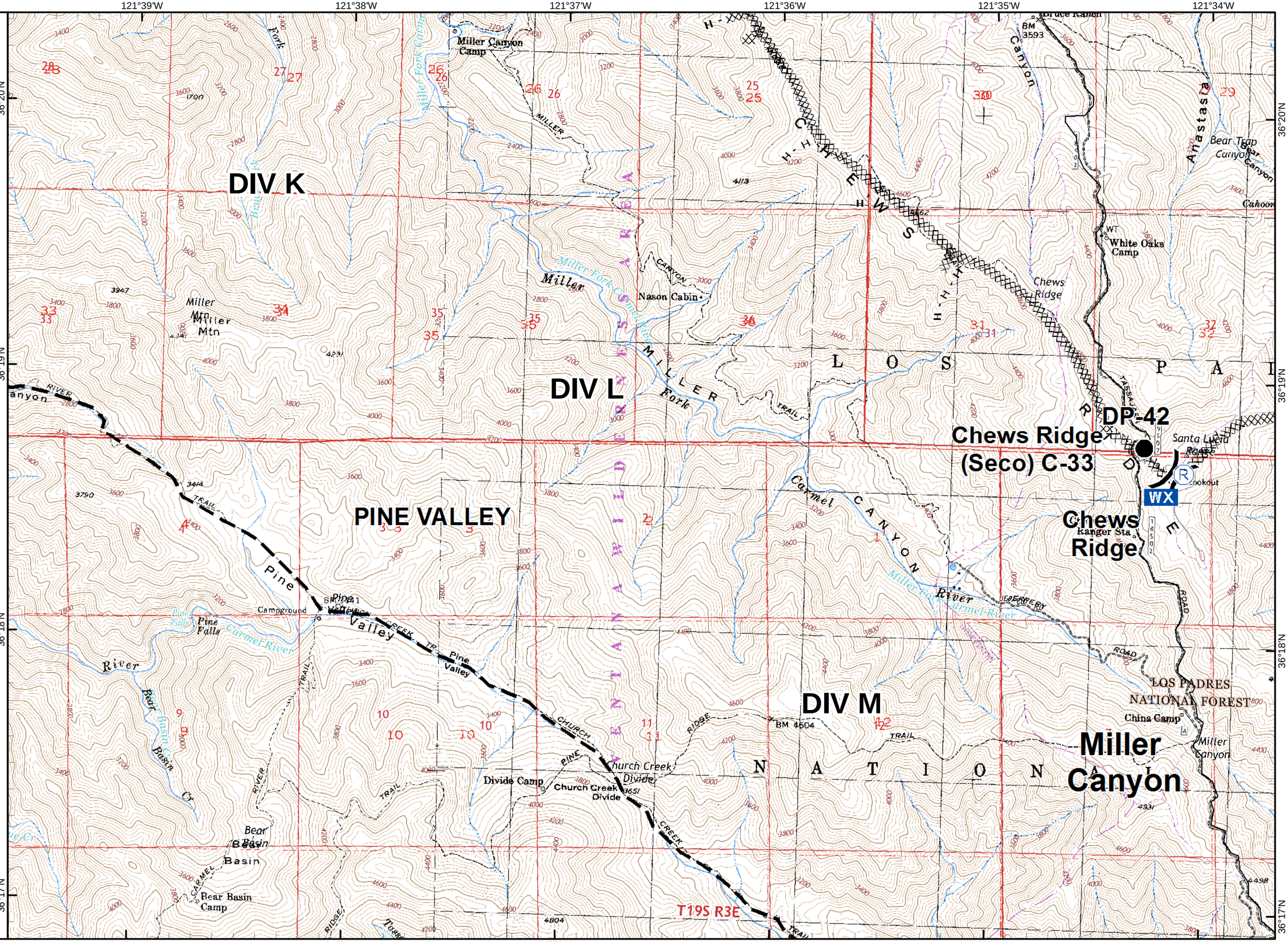

AKlein
8/16/2016 @ 21:01
NAD83

Soberanes
CA-BEU-003422
August 17, 2016
Page 20

)(Division

][Branch

Zone

Drop Point

Repeater

Safety Zone

WX Mobile Weather Unit

Completed Dozer Line

Completed Line

H - H Hand Line

Line Break Completed

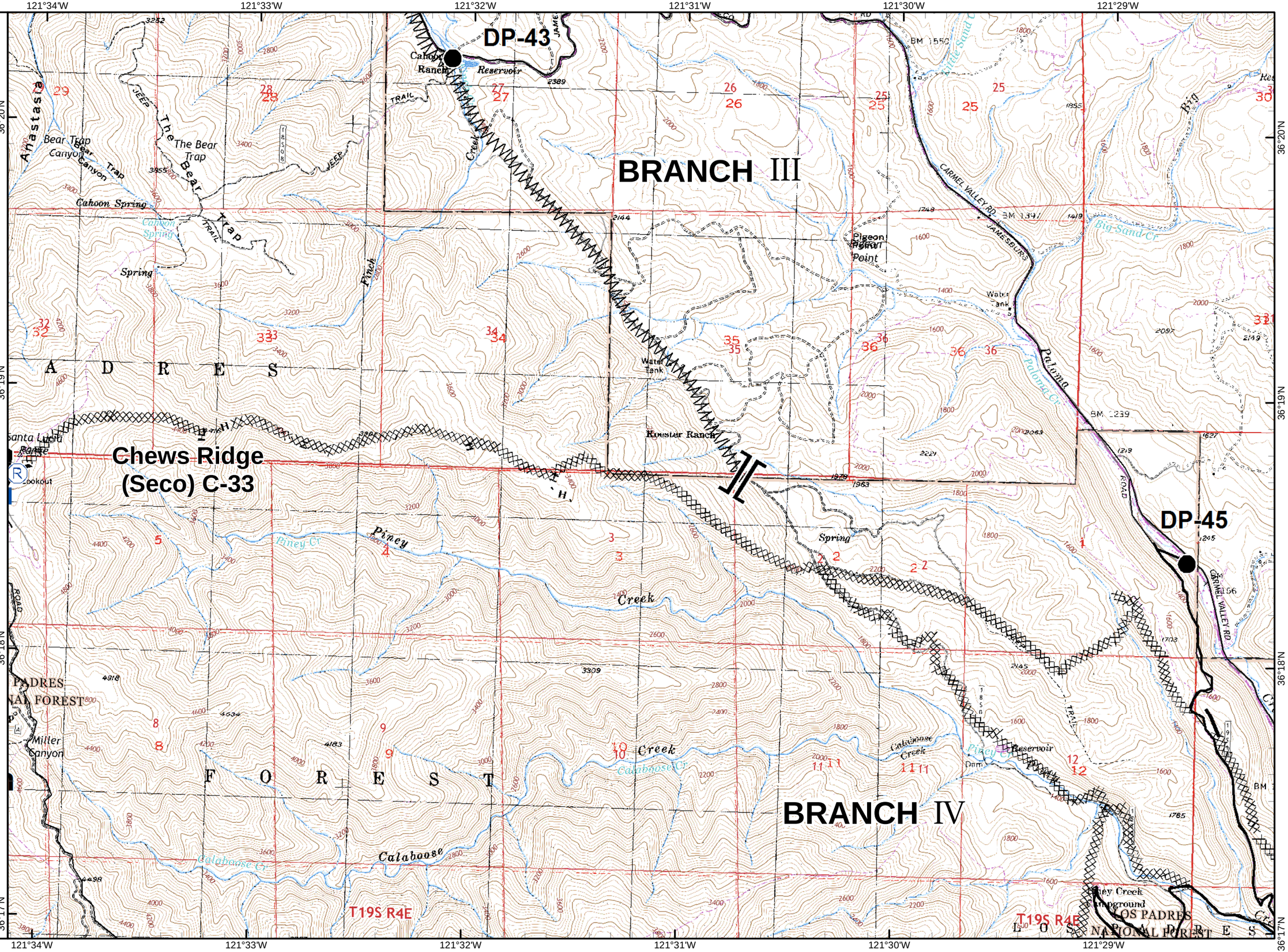

0 0.25 0.5
Miles

AKlein
8/16/2016 @ 21:01
NAD83

Soberanes
CA-BEU-003422
August 17, 2016
Page 22

)(Division

][Branch

Zone

Drop Point

Completed Dozer Line

Uncontrolled Fire Edge

Planned Fire Line

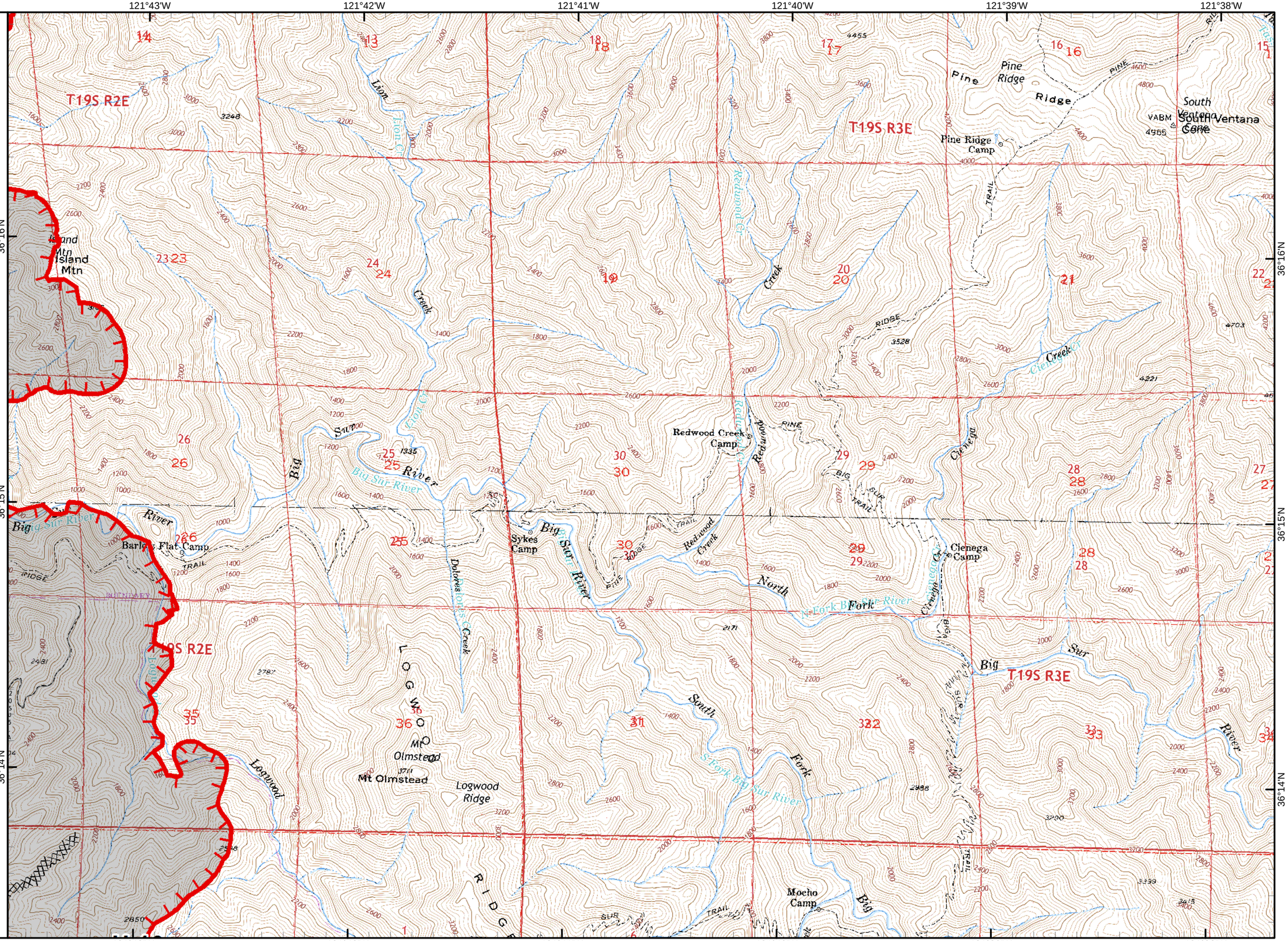

0 0.25 0.5
Miles

AKlein
8/16/2016 @ 21:02
NAD83

Soberanes
CA-BEU-003422
August 17, 2016
Page 23

)(Division

][Branch

Zone

WX Mobile Weather Unit

Planned Fire Line

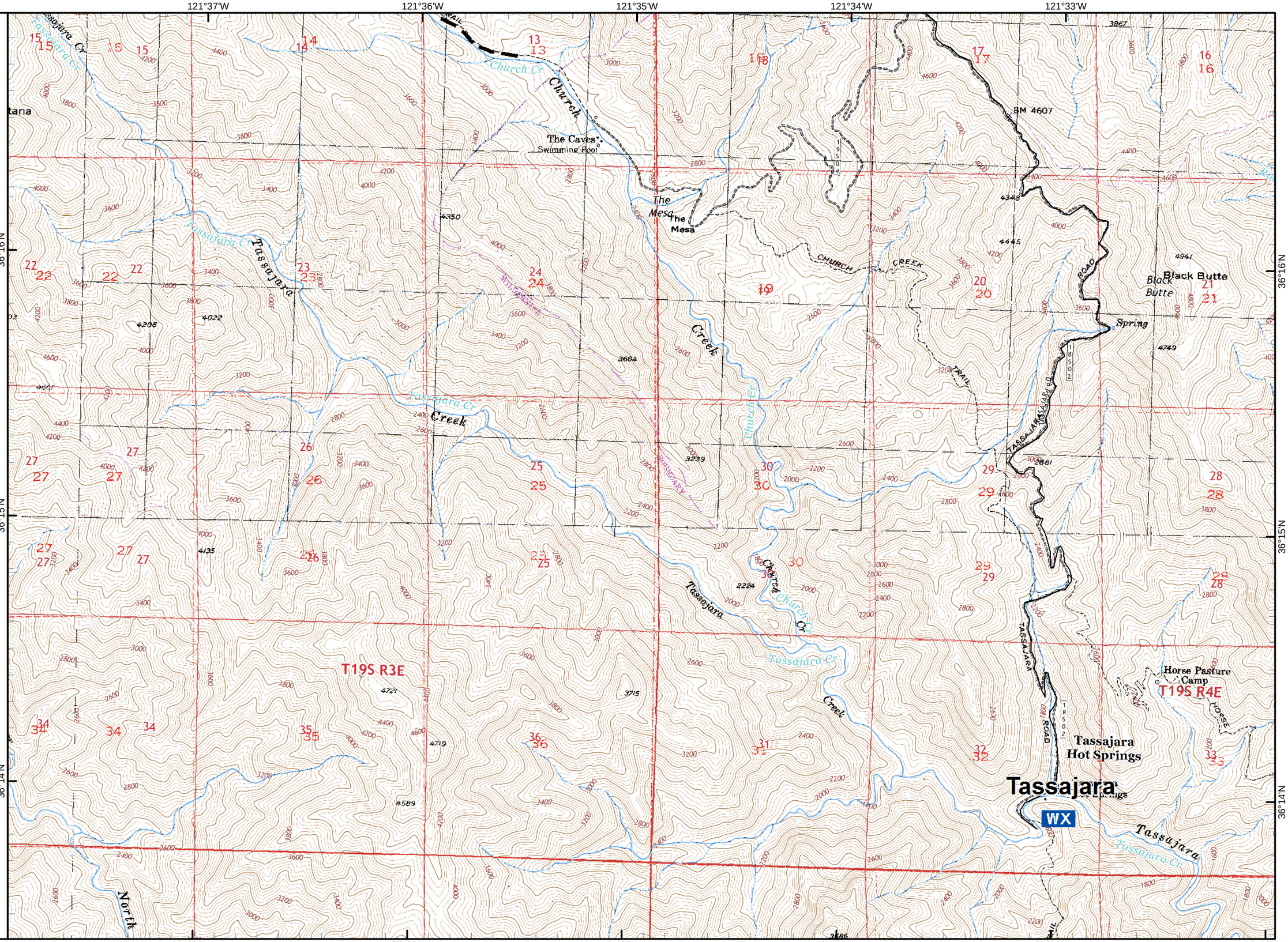

0 0.25 0.5
Miles

AKlein
8/16/2016 @ 21:02
NAD83

Soberanes
CA-BEU-003422
August 17, 2016
Page 24

)(Division

][Branch

Zone

Helispot

Safety Zone

WX Mobile Weather Unit

Completed Dozer Line

H - H Hand Line

Proposed Dozer Line

0 0.25 0.5
Miles

AKlein
8/16/2016 @ 21:02
NAD83

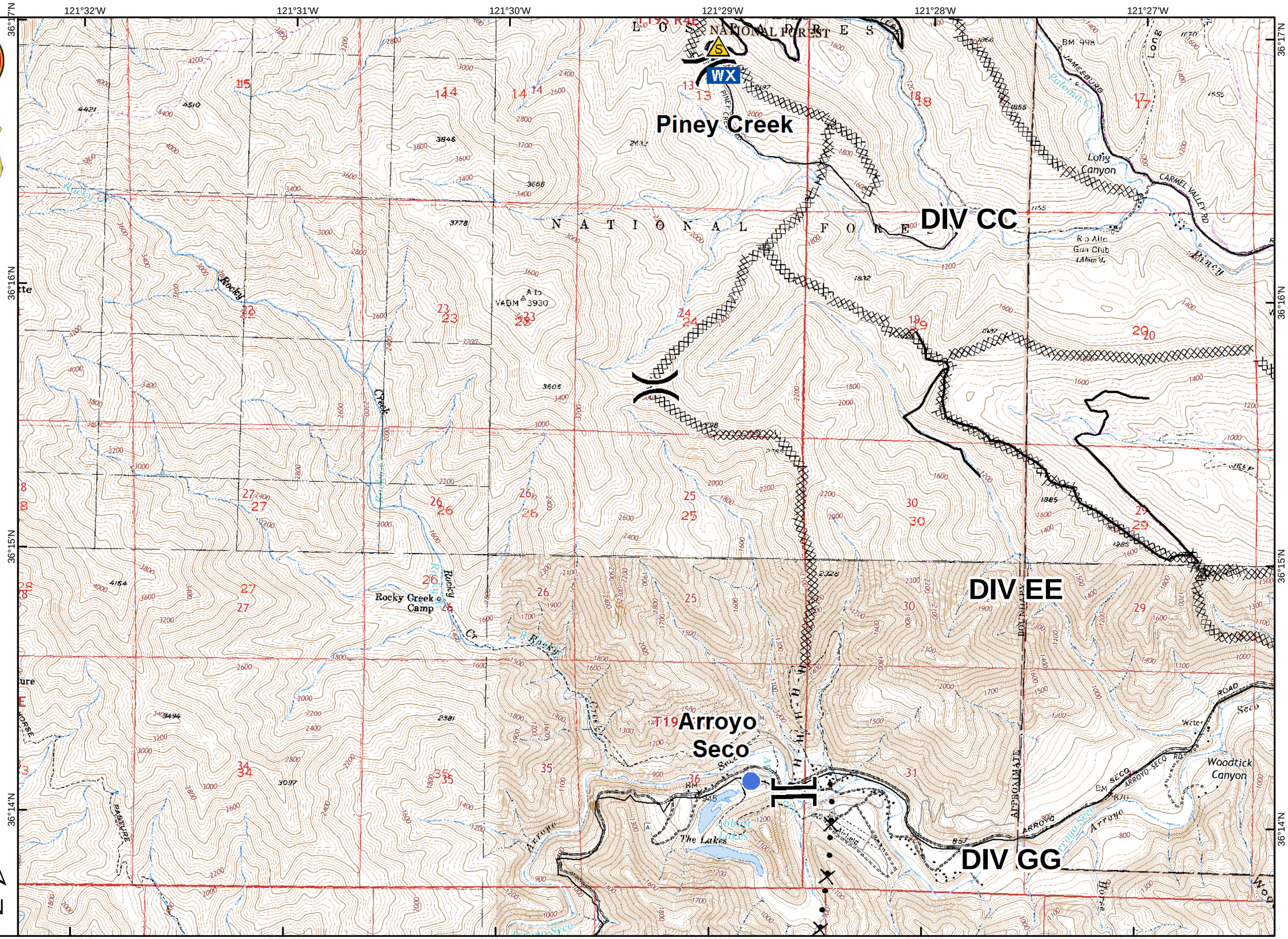

Soberanes
CA-BEU-003422
August 17, 2016
Page 25

)(Division

][Branch

Zone

Drop Point

Helibase

Retardant/Mud Pit

Completed Dozer Line

H - H Hand Line

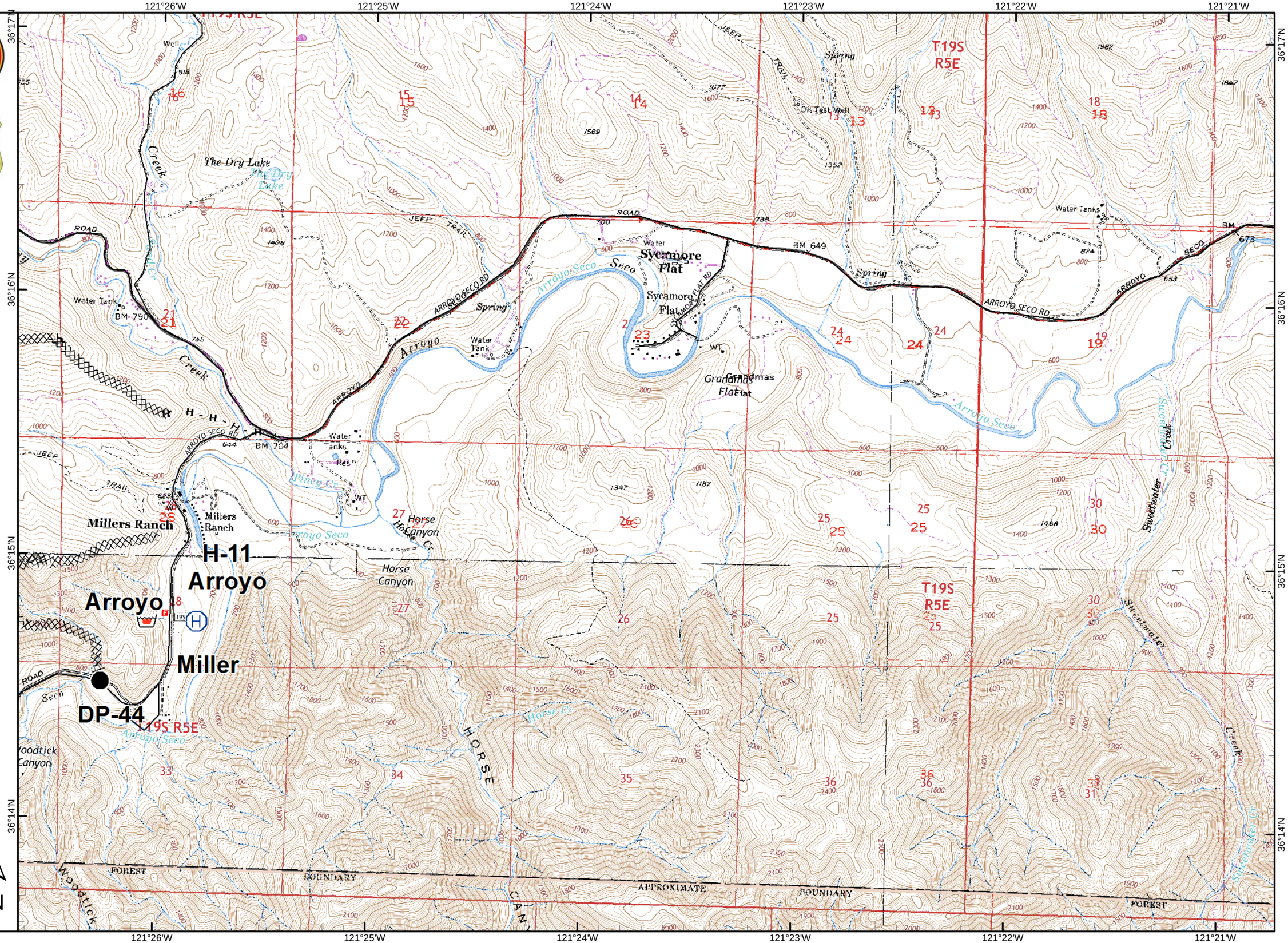

0 0.25 0.5
Miles

AKlein
8/16/2016 @ 21:02
NAD83

Soberanes
CA-BEU-003422
August 17, 2016
Page 27

- Division
- Branch
- Zone
- Drop Point
- Helispot
- Repeater
- Completed Dozer Line
- Proposed Dozer Line

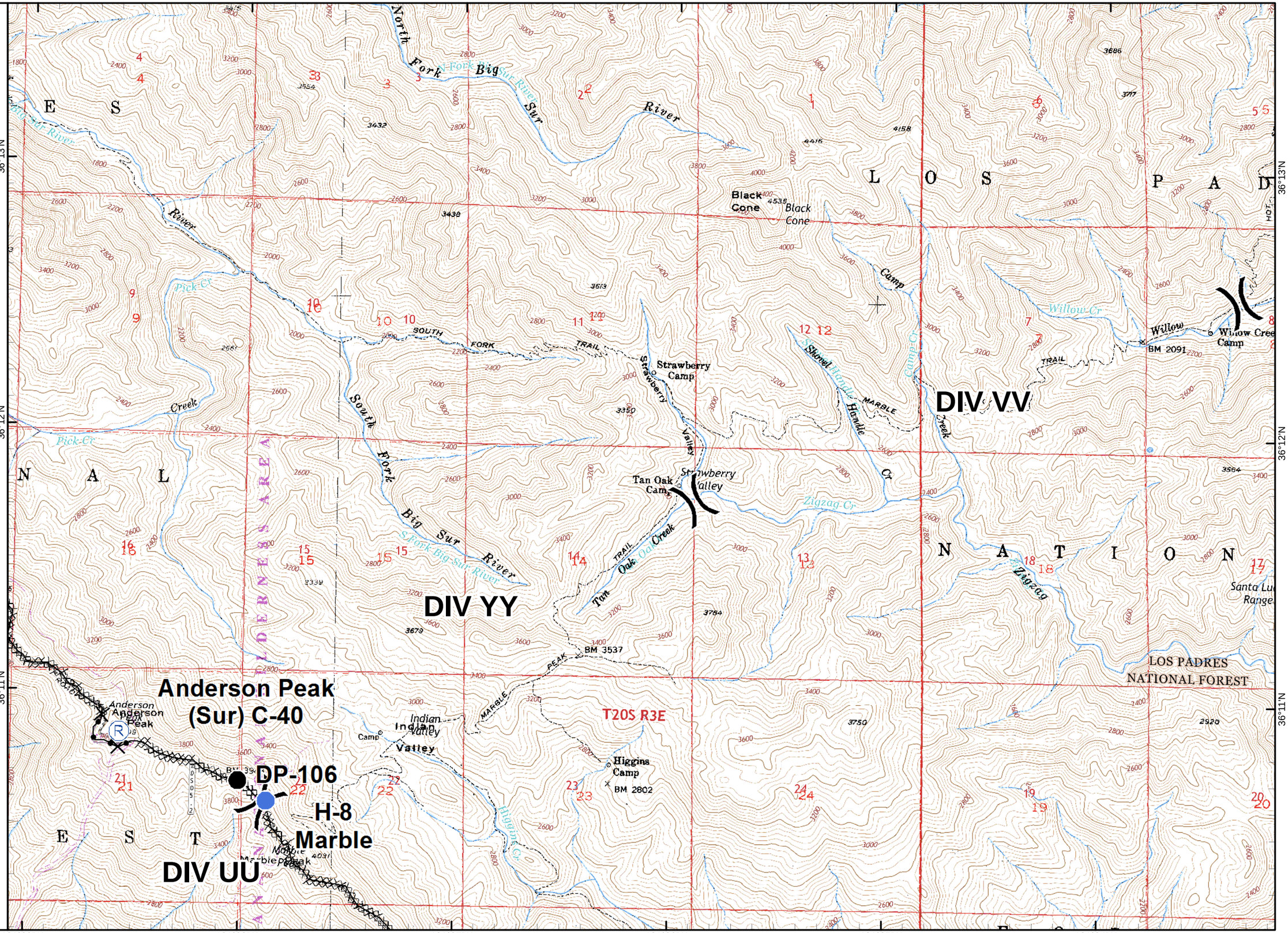

AKlein
8/16/2016 @ 21:02
NAD83

Soberanes
CA-BEU-003422
August 17, 2016
Page 28

)(Division

][Branch

Zone

Completed Dozer Line

Proposed Dozer Line

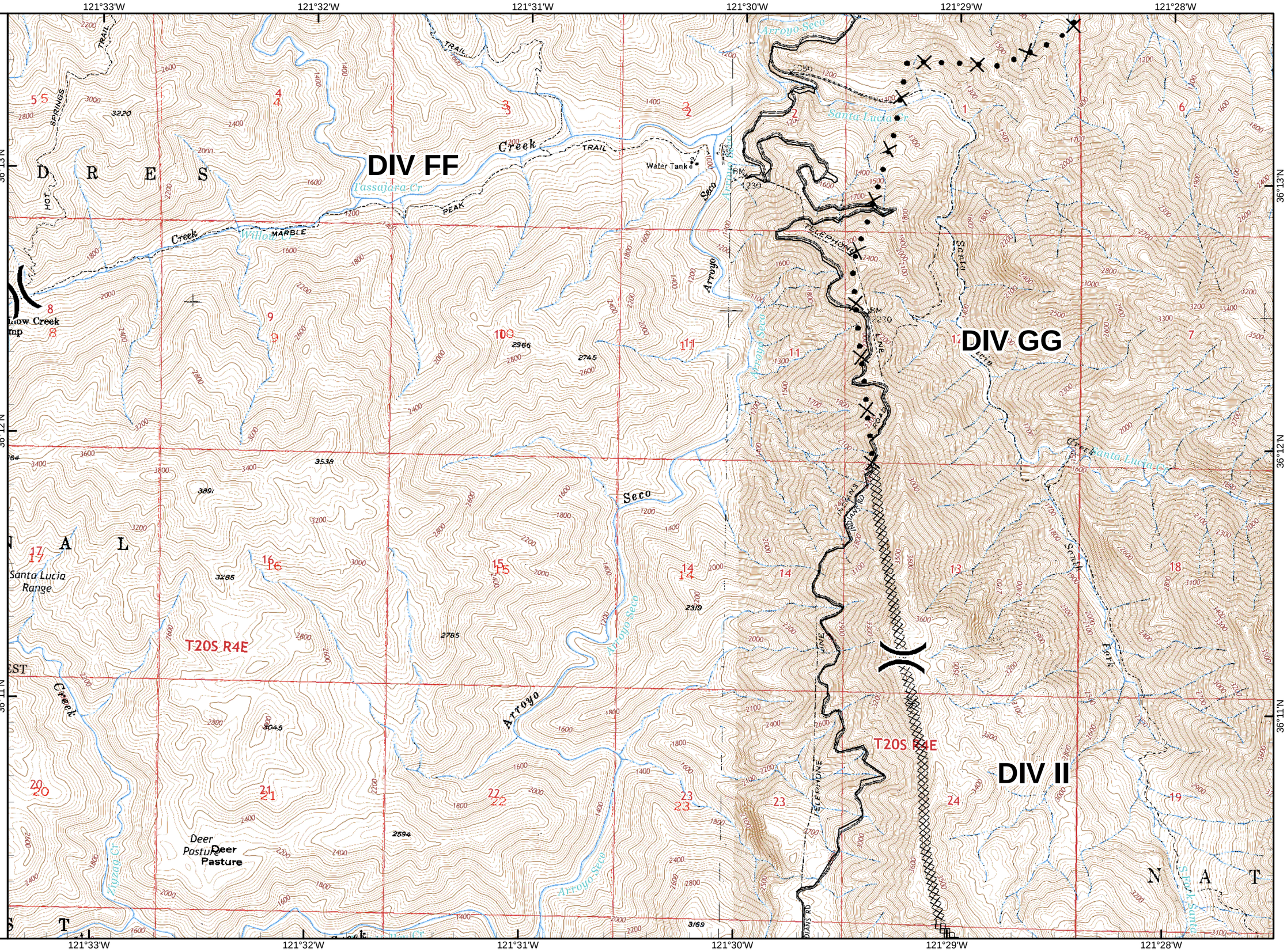

0 0.25 0.5
Miles

N

AKlein
8/16/2016 @ 21:02
NAD83

Soberanes
CA-BEU-003422
August 17, 2016
Page 30

)(Division

][Branch

Zone

Helispot

WX Mobile Weather Unit

Completed Dozer Line

H - H Hand Line

R - R Road as Completed Line

● Proposed Dozer Line

0 0.25 0.5
Miles
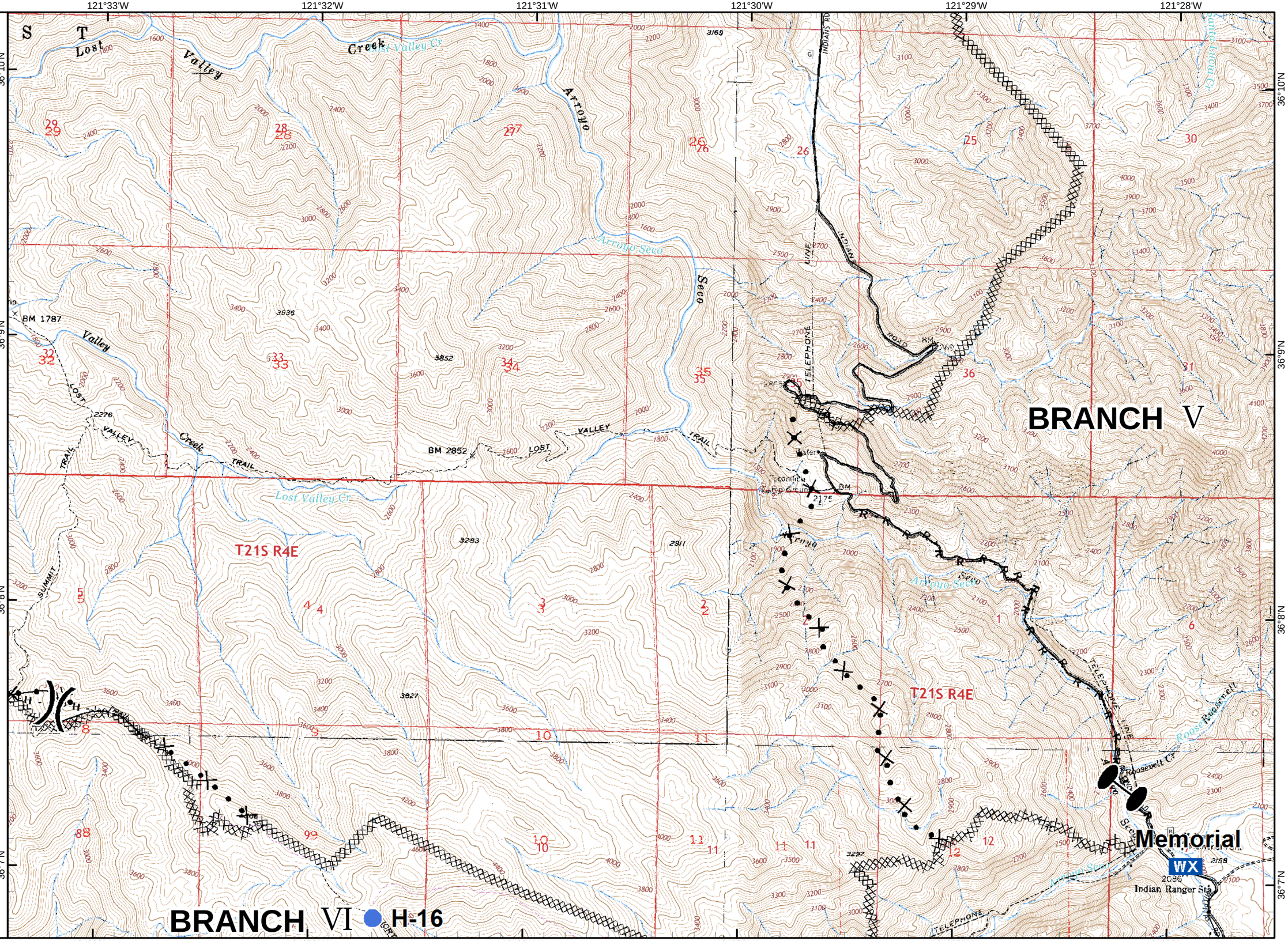
AKlein
8/16/2016 @ 21:03
NAD83