Soberanes

CA-BEU-003422
August 16, 2016
IAP Index Page

Sur Zone

Legend

- Division
- Branch
- Zone
- Drop Point
- Staging Area
- Water Source
- Uncontrolled Fire Edge
- Completed Dozer Line
- Completed Line
- H - H - Hand Line
- Planned Fire Line
- Proposed Dozer Line

0 1.5 3
Miles

N

Stanish
8/15/2016 @ 20:39
NAD83

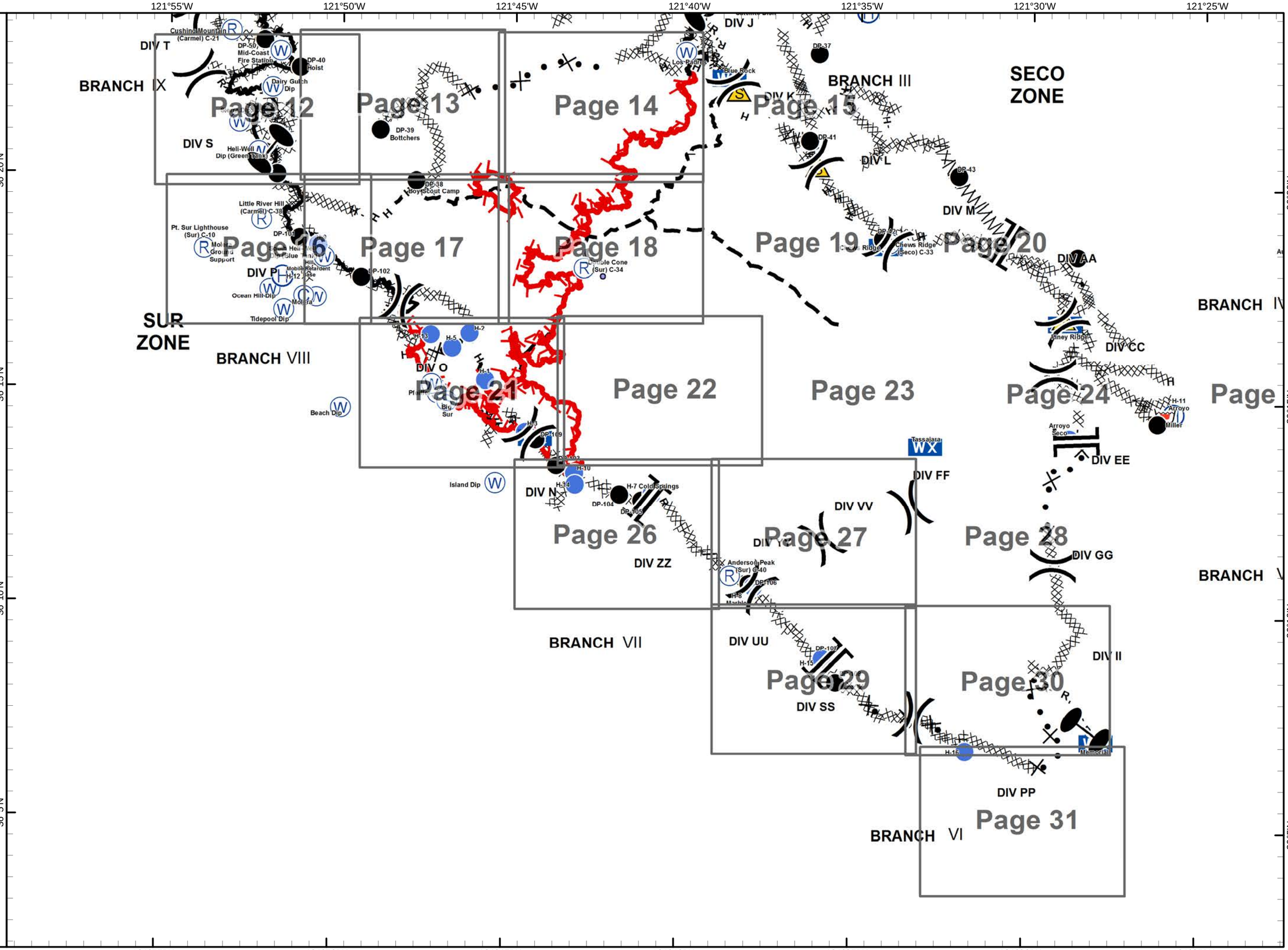

Ollason Ridge C-8 (Seco)

Ames Butte C-12 (Sur)

Carmel Zone

DIV A

Branch I

DIV B

DIV C

Pinyon Peak 1 C-11 (Carmel)

DIV Z

Palo Corona C-35 (Carmel)

DIV F

DIV H

DIV G

DIV X

DIV I

Sky Ranch C-37 (Seco)

Branch II

White Rock Ridge C-4 L-4 (Carmel)

DIV J

DIV T

Seco Zone

Cushing Mountain C-21 (Carmel)

DIV K

Branch IX

DIV S

Branch III

Little River Hill C-38 (Carmel)

DIV L

Chews Ridge C-33 L-7 (Seco)

DIV M

DIV P

DIV AA

Austin Mountain C-9 (Seco)

Branch IV

Pt Sur Light House C-10 (Sur)

Ventana Double Cone C-34 L-6 (Sur)

DIV CC

Pfeiffer

DIV EE

DIV O

Miller

Branch VIII

Anderson Peak C-40 (Sur)

DIV FF

DIV N

DIV GG

DIV VV

DIV ZZ

Branch V

DIV YY

Sur Zone

Branch VII

DIV II

DIV UU

DIV SS

Branch VI

DIV PP

Korinek
8/15/2016 @ 21:14
NAD83

Repeater
Solar Powered Repeater
Remote
Repeater Links
Control Objectives

CALIFORNIA DEPARTMENT OF FORESTRY & FIRE PROTECTION
CAL FIRE
SINCE 1885

SHERIFF MONTEREY COUNTY

COMMUNICATIONS MAP
Soberanes Incident
CA-BEU-003422
August 16, 2016

0 0.75 1.5 3
Miles

CAL FIRE Incident Management Team 4 2013

FOREST SERVICE US DEPARTMENT OF AGRICULTURE

USFS Wilderness Boundary
USFS Ownership
USFS DPA Boundary
Bureau of Land Management

Travel Map

Soberanes Incident
CA-BEU-003422

Ord
Carmel
ICP
HWY 68
Spreckles Rd
Harris Rd
River Rd
Chualar Rd
HWY 101
Fountain Dip
Carmel
DP-6
DP-5
DP-90
General Store
DP-1
DP-7
Mossy Dip
Resort
Dip
DP-10
DP-20
Palo Corona
DP-80
Crab Shack
White Rock
C-4
DP-30
White Rock
DP-70
Weston Ridge
DP-60
Palo Colorado
Cushing C-21
DP-50 Mid Coast Fire Station
DP-40 Hoist
Dairy Gulch Dip
Green Ridge Rd
Palo Colorado Rd
Sierra Dip
Heli-Well Dip
DP-39
Bottchers
DP-100
DP-38
Boy Scout Camp
Little River Hill C-38
DP-101
South Heli-Well
Dip (Blue Tank)
Pt Sur Lighthouse C-10
DP-102
Molera
Camp
Ventana Double Cone
C-38
Pfeiffer
Big
Sur
DP-109
DP-103
DP-105
DP-104
Anderson Peak
C-40
DP-106
DP-107
DP-108
Carmel
Dip
Carmel Valley Rd
DP-36
DP-37
Los Padres
DP-41
DP-43
Chews Ridge
C-33L-7
DP-42
DP-45
Patriot
Black Butte
C-37
Arroyo Seco Rd
Road Narrows
(pinch point)
Miller
DP-44
DO NOT
CROSS BRIDGE

0 3.5 7 14 Miles
0 18,750 37,500 75,000 Feet

Incident Command Post
Camp
Drop Point
Helibase
Travel Route
Staging Area
Water Source
Roads do not exist

N

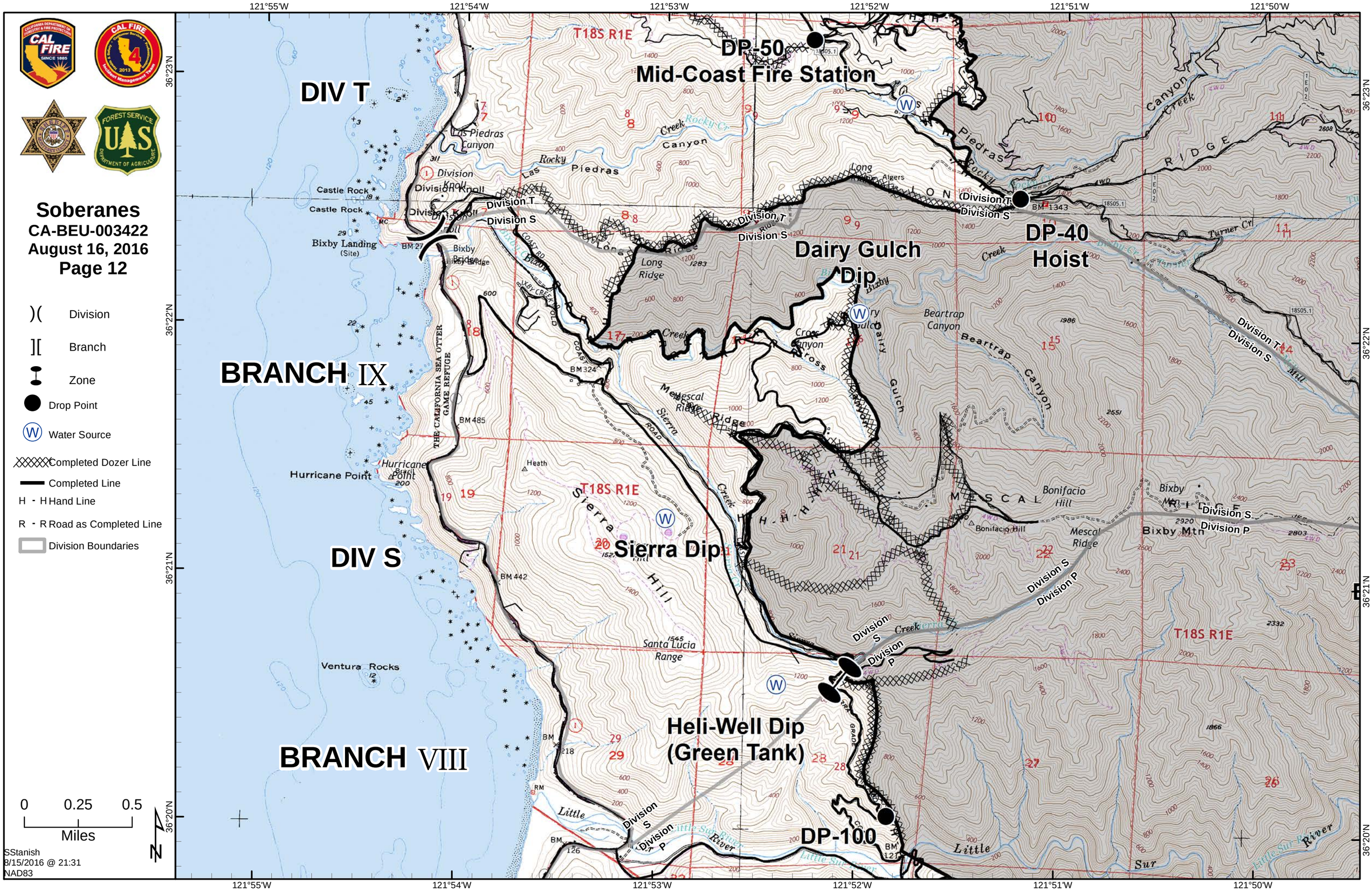

Soberanes
CA-BEU-003422
August 16, 2016
Page 12
Division
Branch
Zone
Drop Point
Water Source
Completed Dozer Line
Completed Line
H - H Hand Line
R - R Road as Completed Line
Division Boundaries
0 0.25 0.5
Miles
SStanish
8/15/2016 @ 21:31
NAD83
DIV T
BRANCH IX
DIV S
BRANCH VIII
DP-50
Mid-Coast Fire Station
DP-40
Hoist
Dairy Gulch
Dip
Sierra Dip
Heli-Well Dip
(Green Tank)
DP-100
T18S R1E
Division T
Division S
Division P
Castle Rock
Bixby Landing
(Site)
Hurricane Point
Ventura Rocks
Las Piedras Canyon
Beartrap Canyon
Mescal Ridge
Bonifacio Hill
Bixby Mtn
Santa Lucia Range
Little Sur River
THE CALIFORNIA SEA OTTER GAME REFUGE
121°55'W
121°54'W
121°53'W
121°52'W
121°51'W
121°50'W
36°23'N
36°22'N
36°21'N
36°20'N

Soberanes
CA-BEU-003422
August 16, 2016
Page 13

- Division
- Branch
- Zone
- Drop Point
- Completed Dozer Line
- Completed Line
- Uncontrolled Fire Edge
- Proposed Dozer Line
- Division Boundaries

0 0.25 0.5
Miles

SStanish
8/15/2016 @ 21:32
NAD83

121°51'W 121°50'W 121°49'W 121°48'W 121°47'W 121°46'W
36°23'N 36°22'N 36°21'N 36°20'N

Soberanes

CA-BEU-003422
August 16, 2016
Page 14

-)(Division
-][Branch
- Zone
- Helispot
- Water Source
- Completed Dozer Line
- Completed Line
- H - H Hand Line
- R - R Road as Completed Line
- Uncontrolled Fire Edge
- Planned Fire Line
- Proposed Dozer Line
- Division Boundaries

0 0.25 0.5
Miles

SStanish
8/15/2016 @ 21:32
NAD83

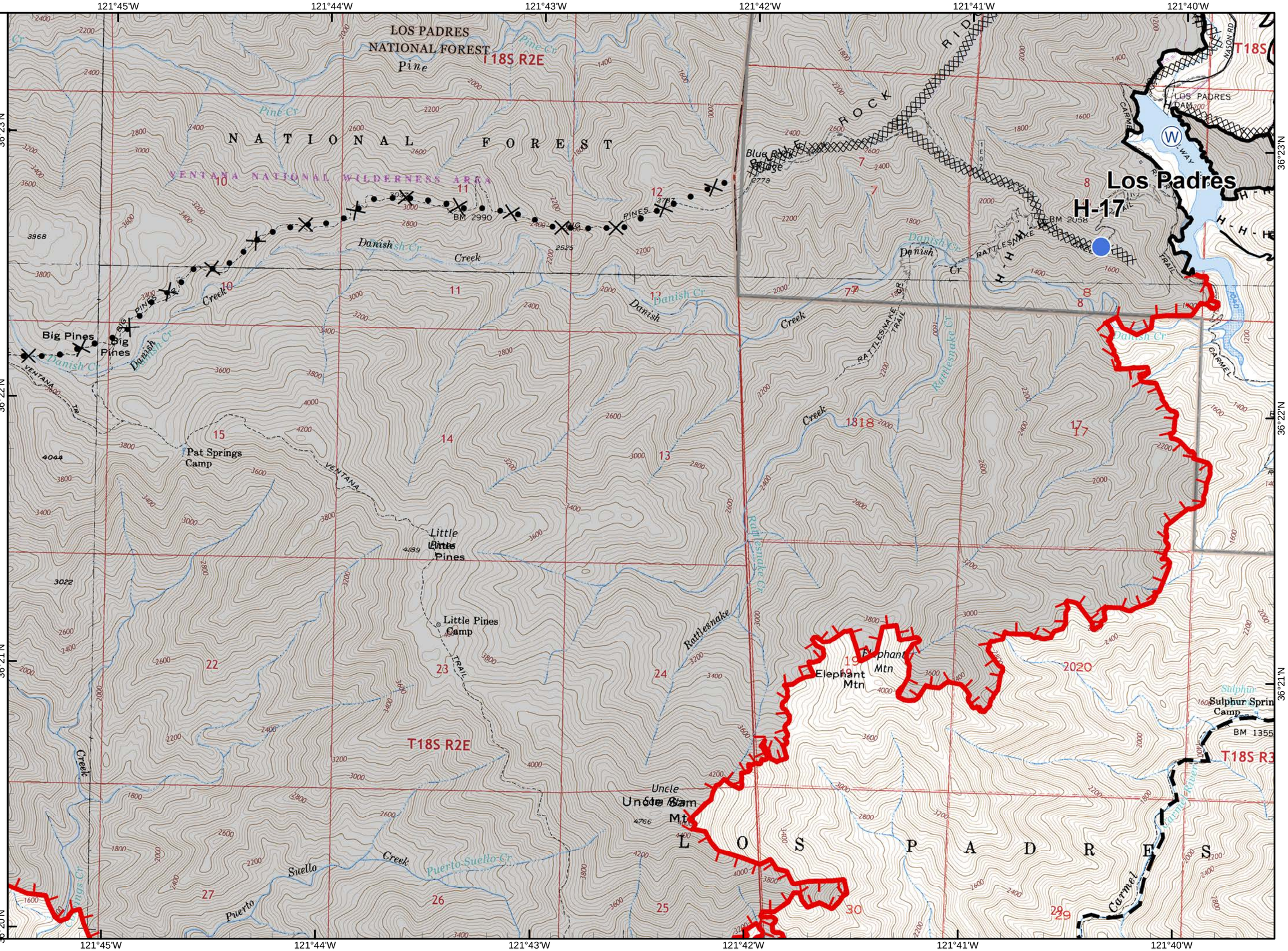

Soberanes
CA-BEU-003422
August 16, 2016
Page 16

Division
Branch
Zone
Camp
Drop Point
Helibase
Helispot
Repeater
Water Source
Completed Dozer Line
Completed Line
H - H Hand Line
Division Boundaries

0 0.25 0.5
Miles

SStanish
8/15/2016 @ 21:33
NAD83

Soberanes
CA-BEU-003422
August 16, 2016
Page 17

- Division
- Branch
- Zone
- Camp
- Drop Point
- Helispot
- Water Source
- Completed Dozer Line
- Completed Line
- Hand Line
- Uncontrolled Fire Edge
- Planned Fire Line
- Proposed Dozer Line
- Division Boundaries

0 0.25 0.5
Miles

SStanish
8/15/2016 @ 21:33
NAD83

DP-38
Boy Scout Camp

DP-102

DIV P

DIV O

H-9

South Heli-Well Dip
(Blue Tank)

121°51'W 121°50'W 121°49'W 121°48'W 121°47'W 121°46'W

36°19'N 36°18'N 36°17'N

Soberanes
CA-BEU-003422
August 16, 2016
Page 18

)(Division

][Branch

Zone

Repeater

Uncontrolled Fire Edge

Planned Fire Line

( )( )( ) Ridge / Geographic Feature

0 0.25 0.5
Miles

SStanish
8/15/2016 @ 21:34
NAD83

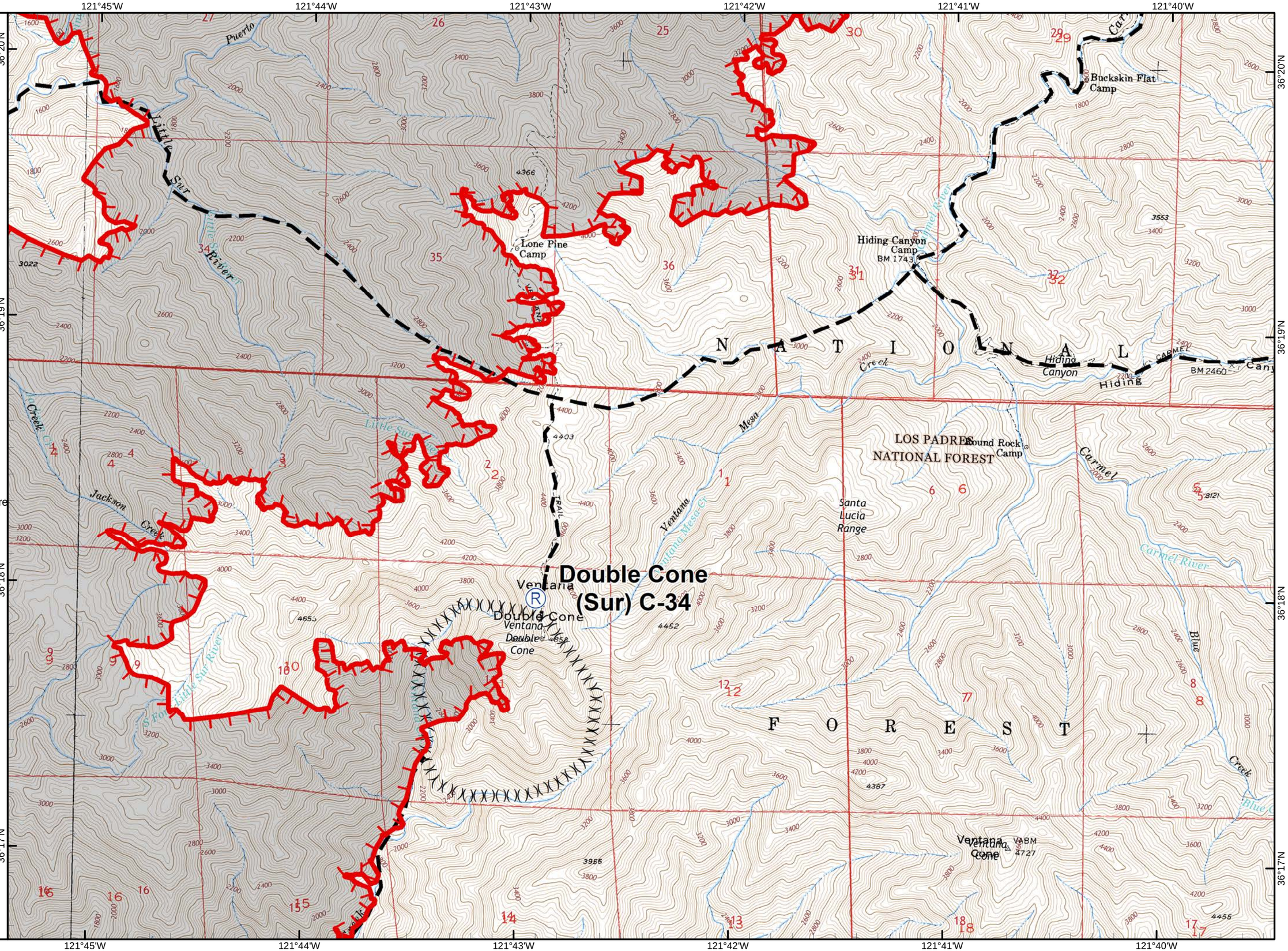

Soberanes
CA-BEU-003422
August 16, 2016
Page 21

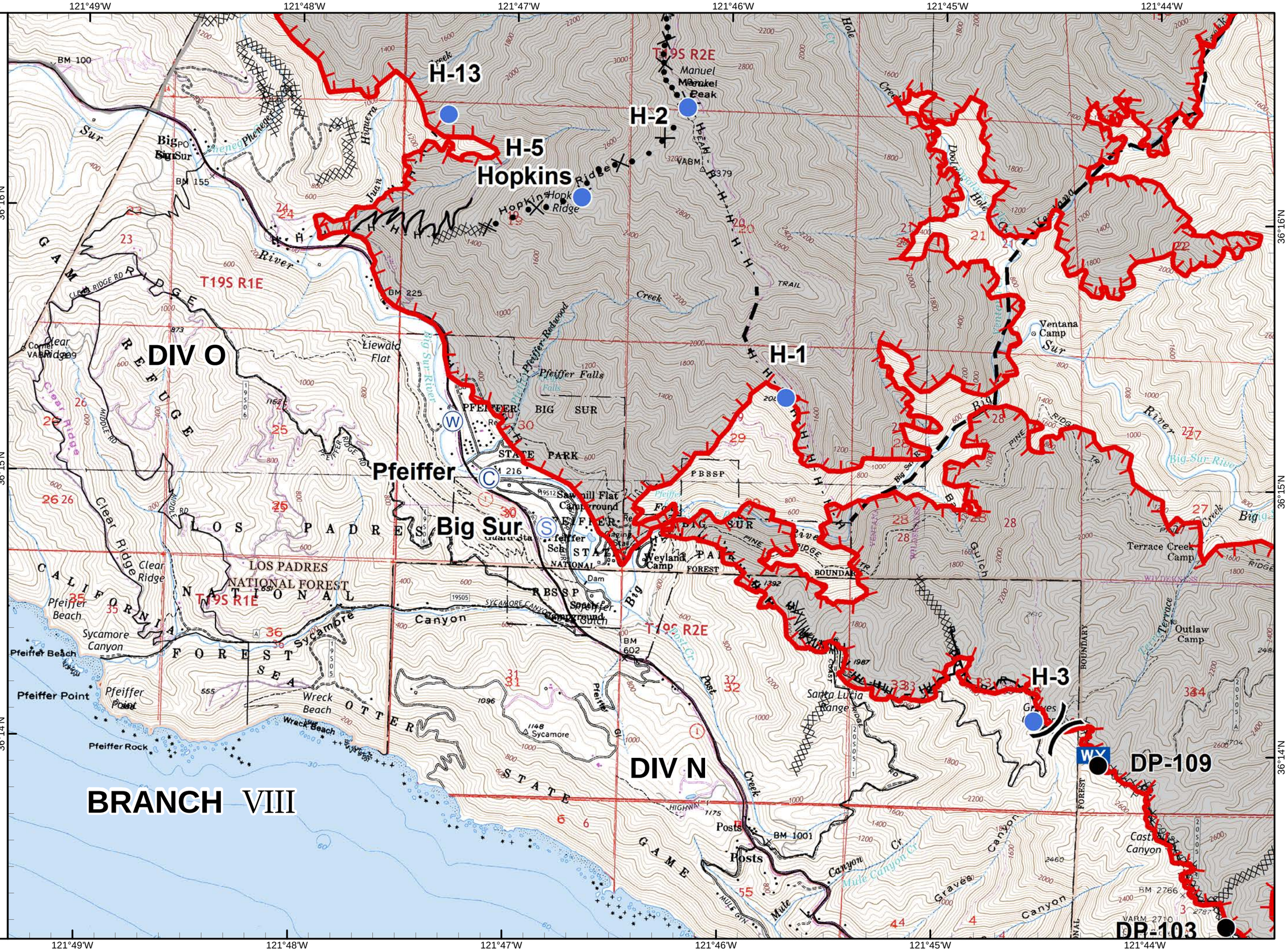

)(Division

][Branch

Zone

Camp

Drop Point

Helispot

Staging Area

Water Source

WX Mobile Weather Unit

Completed Dozer Line

H - H Hand Line

R - R Road as Completed Line

Uncontrolled Fire Edge

Line Break Completed

Planned Fire Line

Proposed Dozer Line

Division Boundaries

0 0.25 0.5
Miles

SStanish
8/15/2016 @ 21:35
NAD83

Soberanes
CA-BEU-003422
August 16, 2016
Page 22

)(Division

][Branch

Zone

Drop Point

Completed Dozer Line

Uncontrolled Fire Edge

Planned Fire Line

0 0.25 0.5
Miles

SStanish
8/15/2016 @ 21:35
NAD83

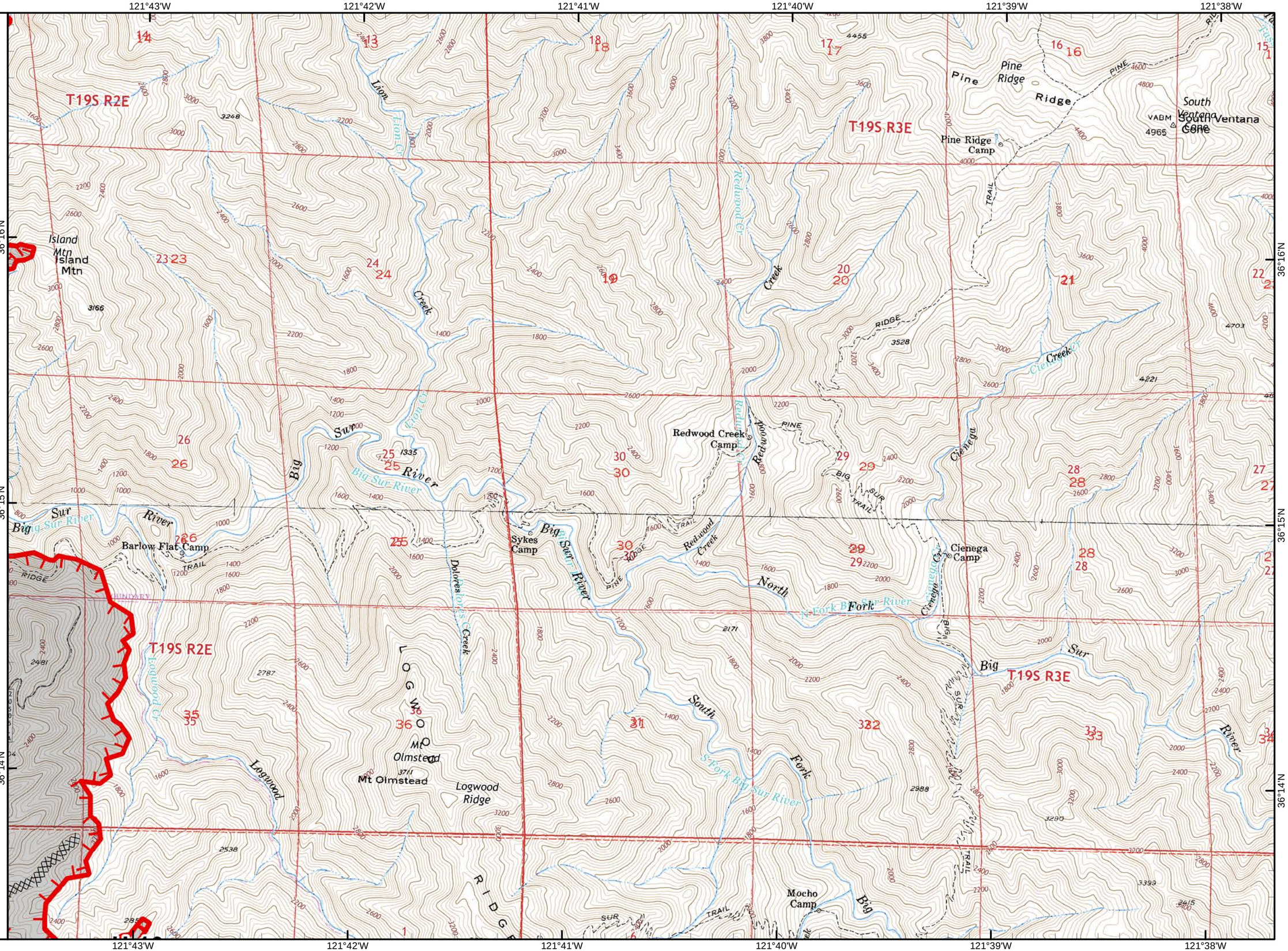

Soberanes
CA-BEU-003422
August 16, 2016
Page 26

)(Division

][Branch

Zone

Drop Point

Helispot

Completed Dozer Line

R - R Road as Completed Line

Uncontrolled Fire Edge

0 0.25 0.5
Miles

SStanish
8/15/2016 @ 21:37
NAD83

Soberanes
CA-BEU-003422
August 16, 2016
Page 27

-)(Division
-][Branch
- Zone
- Drop Point
- Helispot
- Repeater
- Completed Dozer Line
- Proposed Dozer Line

0 0.25 0.5
Miles

SStanish
8/15/2016 @ 21:37
NAD83

121°39'W 121°38'W 121°37'W 121°36'W 121°35'W 121°34'W
36°13'N 36°12'N 36°11'N

Anderson Peak
(Sur) C-40
DP-106
H-8
Marble
DIV UU
DIV YY
DIV VV
T20S R3E
LOS PADRES NATIONAL FOREST

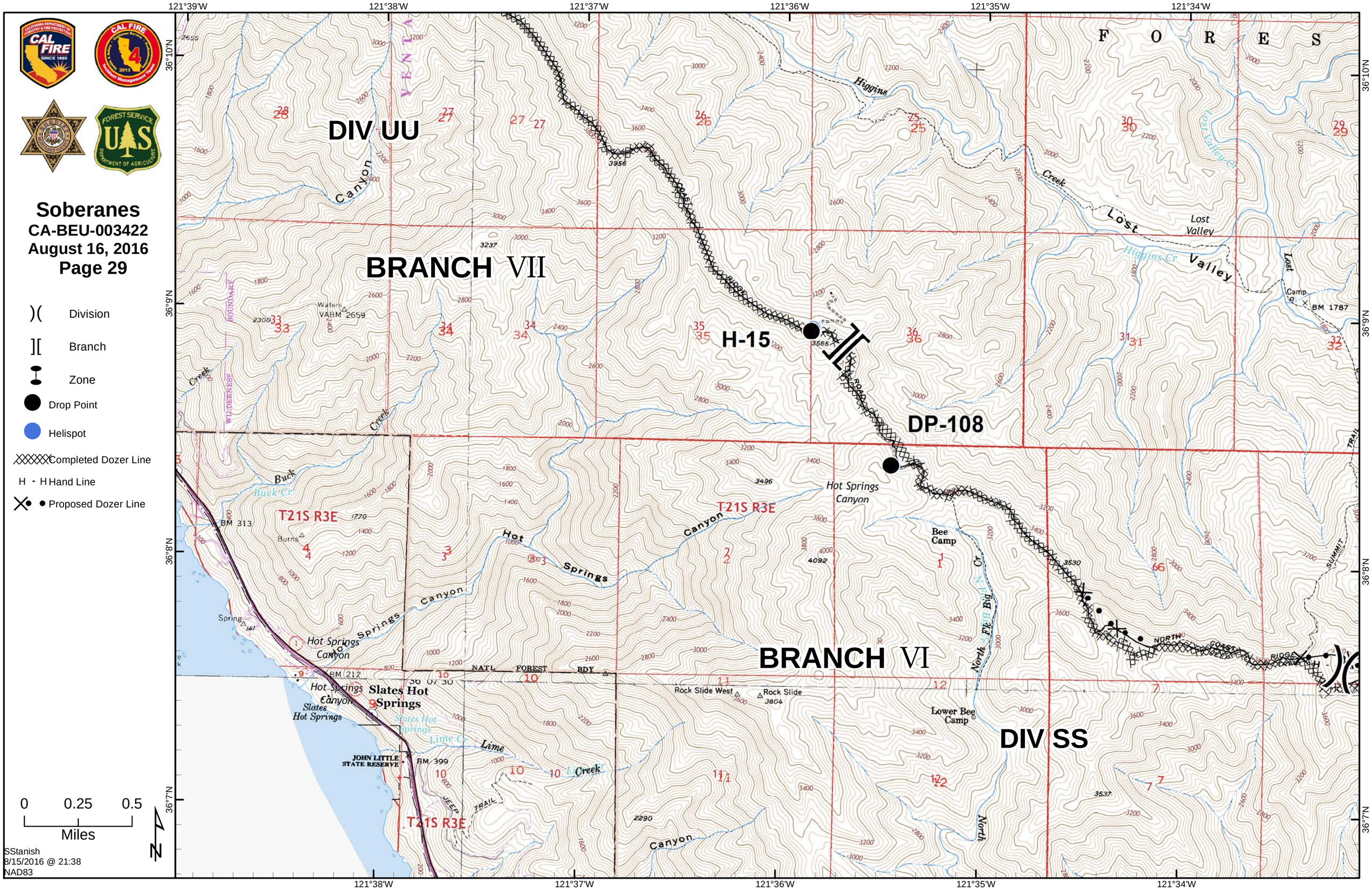

Soberanes
CA-BEU-003422
August 16, 2016
Page 29
Division
Branch
Zone
Drop Point
Helispot
Completed Dozer Line
H - H Hand Line
Proposed Dozer Line
0 0.25 0.5
Miles
SStanish
8/15/2016 @ 21:38
NAD83
DIV UU
BRANCH VII
BRANCH VI
DIV SS
H-15
DP-108
T21S R3E
Hot Springs Canyon
Slates Hot Springs
Lost Valley
Lost Valley Creek
Higgins Creek
Buck Creek
Lime Creek
Bee Camp
Lower Bee Camp
Rock Slide West
Rock Slide
NATL FOREST BDY
JOHN LITTLE STATE RESERVE
121°39'W
121°38'W
121°37'W
121°36'W
121°35'W
121°34'W
36°10'N
36°9'N
36°8'N
36°7'N

Soberanes
CA-BEU-003422
August 16, 2016
Page 30

)(Division

][Branch

Zone

Helispot

WX Mobile Weather Unit

Completed Dozer Line

H - H Hand Line

R - R Road as Completed Line

Proposed Dozer Line

0 0.25 0.5
Miles

SStanish
8/15/2016 @ 21:39
NAD83

121°33'W 121°32'W 121°31'W 121°30'W 121°29'W 121°28'W

36°10'N 36°9'N 36°8'N 36°7'N

BRANCH V

BRANCH VI

H-16

T21S R4E

Memorial

Soberanes
CA-BEU-003422
August 16, 2016
Page 31

)(Division

][Branch

Zone

Helispot

Completed Dozer Line

Proposed Dozer Line

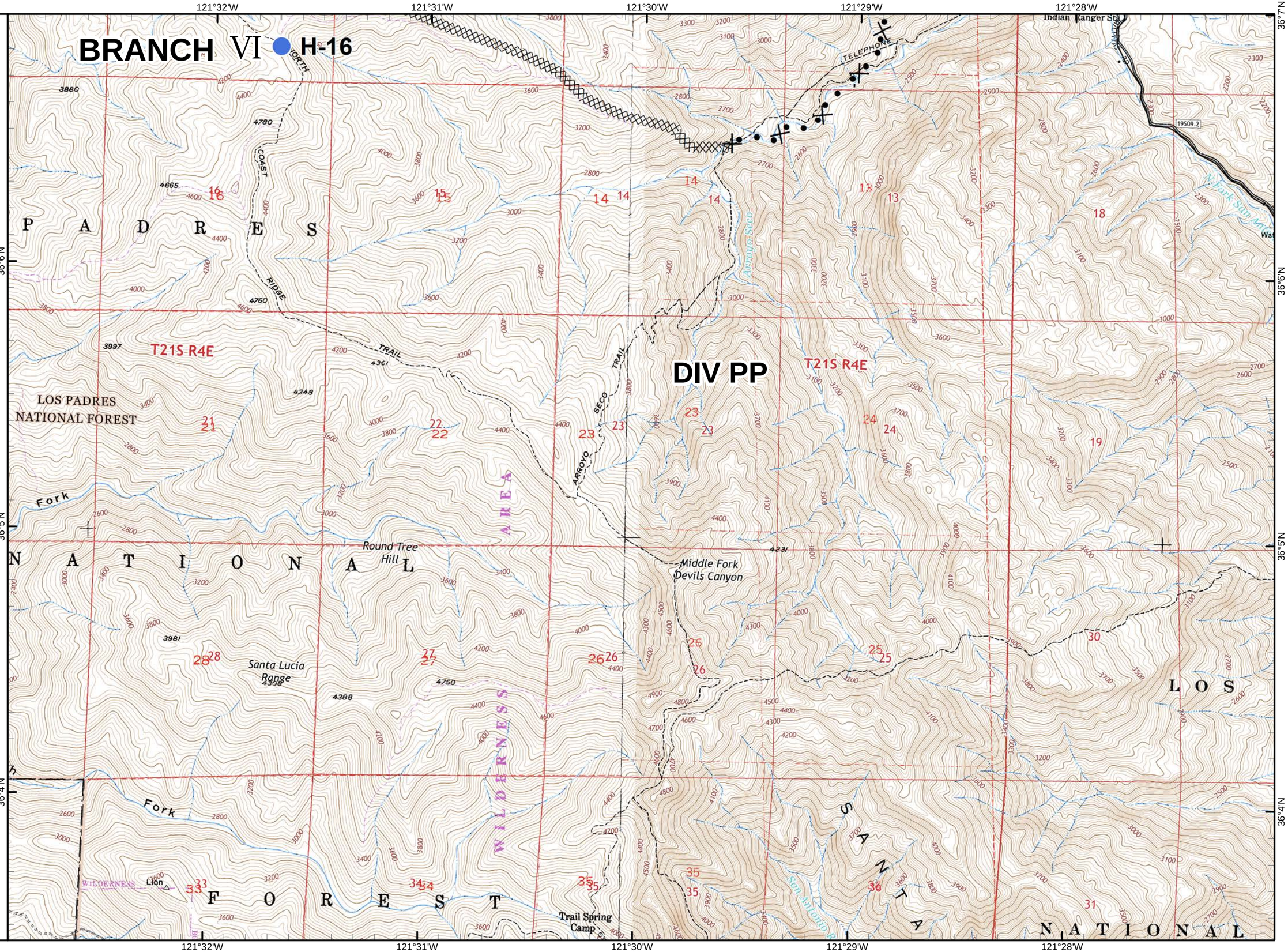

0 0.25 0.5
Miles

SStanish
8/15/2016 @ 21:39
NAD83