Soberanes

CA-BEU-003422
August 16, 2016
IAP Index Page

Seco Zone

Legend

- Division
- Branch
- Zone
- Drop Point
- Staging Area
- Water Source
- Uncontrolled Fire Edge
- Completed Dozer Line
- Completed Line
- Hand Line
- Planned Fire Line
- Proposed Dozer Line

0 1.5 3
Miles

Stanish
8/15/2016 @ 20:39
NAD83

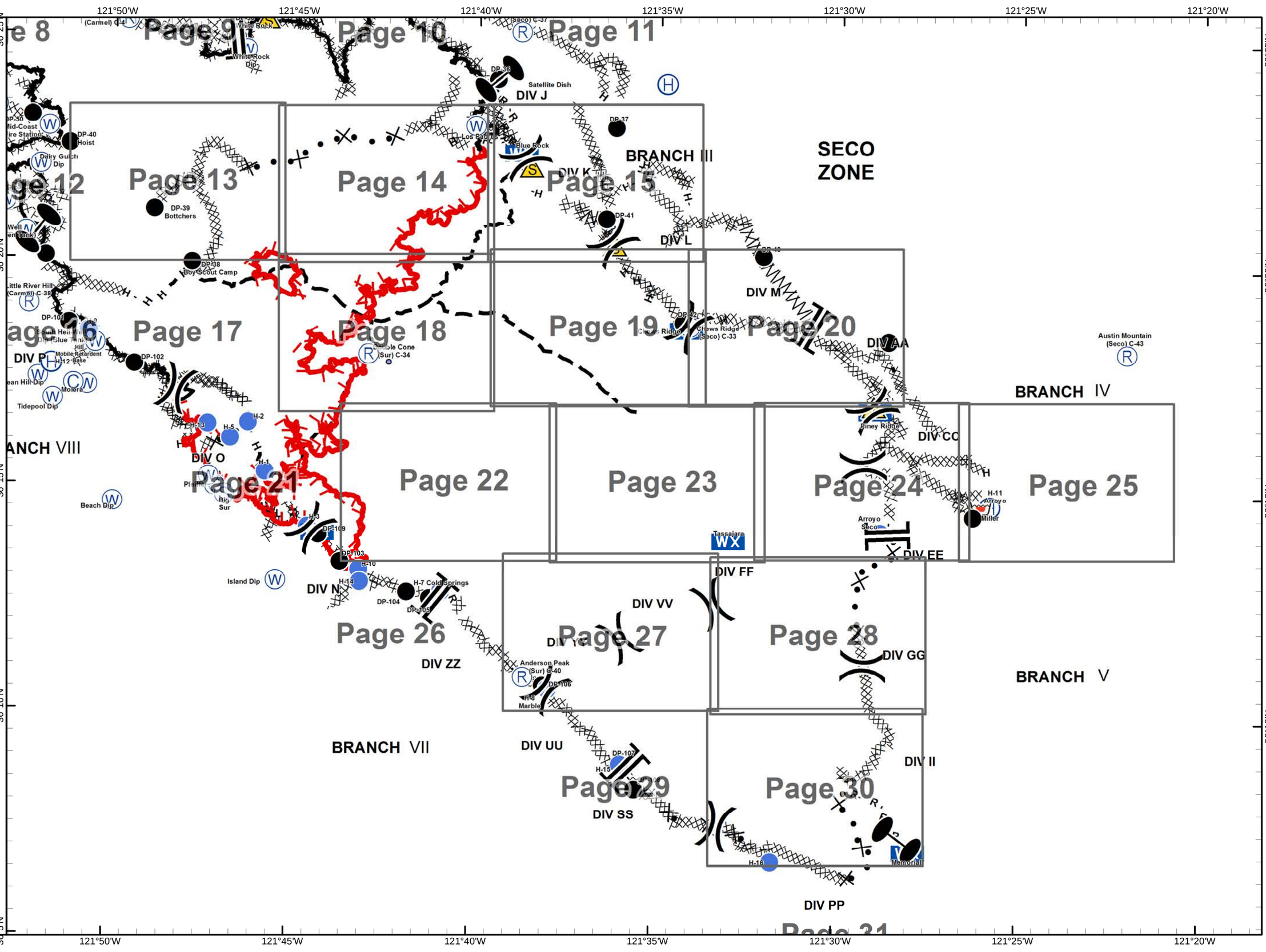

Ollason Ridge C-8 (Seco)

Ames Butte C-12 (Sur)

Carmel Zone

DIV A

Branch I

DIV B

DIV C

Pinyon Peak 1 C-11 (Carmel)

DIV Z

Palo Corona C-35 (Carmel)

DIV F

DIV H

DIV G

DIV X

DIV I

Sky Ranch C-37 (Seco)

Branch II

White Rock Ridge C-4 L-4 (Carmel)

DIV J

DIV T

Seco Zone

Cushing Mountain C-21 (Carmel)

DIV K

Branch IX

DIV S

Branch III

Little River Hill C-38 (Carmel)

DIV L

Chews Ridge C-33 L-7 (Seco)

DIV M

DIV P

DIV AA

Austin Mountain C-9 (Seco)

Branch IV

Pt Sur Light House C-10 (Sur)

Ventana Double Cone C-34 L-6 (Sur)

DIV CC

Pfeiffer

DIV EE

DIV O

Miller

Branch VIII

Anderson Peak C-40 (Sur)

DIV FF

DIV N

DIV GG

DIV VV

DIV ZZ

Branch V

DIV YY

Sur Zone

Branch VII

DIV II

DIV UU

DIV SS

Branch VI

DIV PP

Korinek
8/15/2016 @ 21:14
NAD83

Repeater
Solar Powered Repeater
Remote
Repeater Links
Control Objectives

CALIFORNIA DEPARTMENT OF FORESTRY & FIRE PROTECTION
CAL FIRE
SINCE 1885

SHERIFF MONTEREY COUNTY

COMMUNICATIONS MAP
Soberanes Incident
CA-BEU-003422
August 16, 2016

0 0.75 1.5 3
Miles

CAL FIRE Incident Management Team 4 2013

FOREST SERVICE US DEPARTMENT OF AGRICULTURE

USFS Wilderness Boundary
USFS Ownership
USFS DPA Boundary
Bureau of Land Management

Travel Map

Soberanes Incident
CA-BEU-003422

Ord
Carmel
ICP
HWY 68
Spreckles Rd
Harris Rd
River Rd
Chualar Rd
HWY 101
Fountain Dip
Carmel
DP-6
DP-5
DP-90
General Store
DP-1
DP-7
Mossy Dip
Resort
Dip
DP-10
DP-20
Palo Corona
DP-80
Crab Shack
White Rock
C-4
DP-30
White Rock
DP-70
Weston Ridge
DP-60
Palo Colorado
Cushing C-21
DP-50 Mid Coast Fire Station
DP-40 Hoist
Dairy Gulch Dip
Green Ridge Rd
Palo Colorado Rd
Sierra Dip
Heli-Well Dip
DP-39
Bottchers
DP-100
DP-38
Boy Scout Camp
Little River Hill C-38
DP-101
South Heli-Well
Dip (Blue Tank)
Pt Sur Lighthouse C-10
DP-102
Molera
Camp
Ventana Double Cone
C-38
Pfeiffer
Big
Sur
DP-109
DP-103
DP-105
DP-104
Anderson Peak
C-40
DP-106
DP-107
DP-108
Carmel
Dip
Carmel Valley Rd
DP-36
DP-37
Los Padres
DP-41
DP-43
Chews Ridge
C-33L-7
DP-42
DP-45
Patriot
Black Butte
C-37
Arroyo Seco Rd
Road Narrows
(pinch point)
Miller
DP-44
DO NOT
CROSS BRIDGE

0 3.5 7 14 Miles
0 18,750 37,500 75,000 Feet

Incident Command Post
Camp
Drop Point
Helibase
Travel Route
Staging Area
Water Source
Roads do not exist

N

Soberanes
CA-BEU-003422
August 16, 2016
Page 13

- Division
- Branch
- Zone
- Drop Point
- Completed Dozer Line
- Completed Line
- Uncontrolled Fire Edge
- Proposed Dozer Line
- Division Boundaries

0 0.25 0.5
Miles

SStanish
8/15/2016 @ 21:32
NAD83

121°51'W 121°50'W 121°49'W 121°48'W 121°47'W 121°46'W
36°23'N 36°22'N 36°21'N 36°20'N

Soberanes

CA-BEU-003422
August 16, 2016
Page 14

-)(Division
-][Branch
- Zone
- Helispot
- Water Source
- Completed Dozer Line
- Completed Line
- H - H Hand Line
- R - R Road as Completed Line
- Uncontrolled Fire Edge
- Planned Fire Line
- Proposed Dozer Line
- Division Boundaries

0 0.25 0.5
Miles

SStanish
8/15/2016 @ 21:32
NAD83

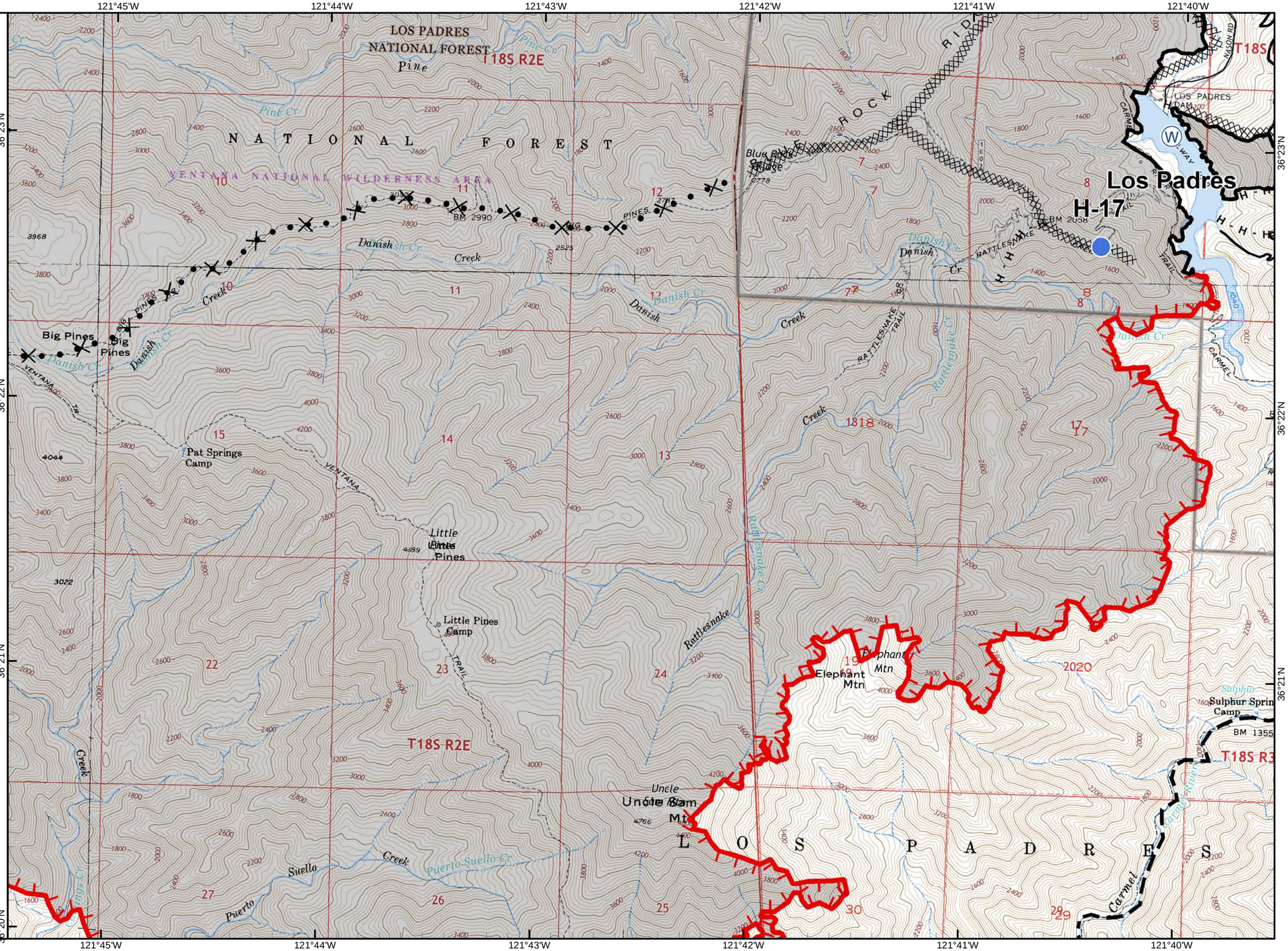

Soberanes
CA-BEU-003422
August 16, 2016
Page 15

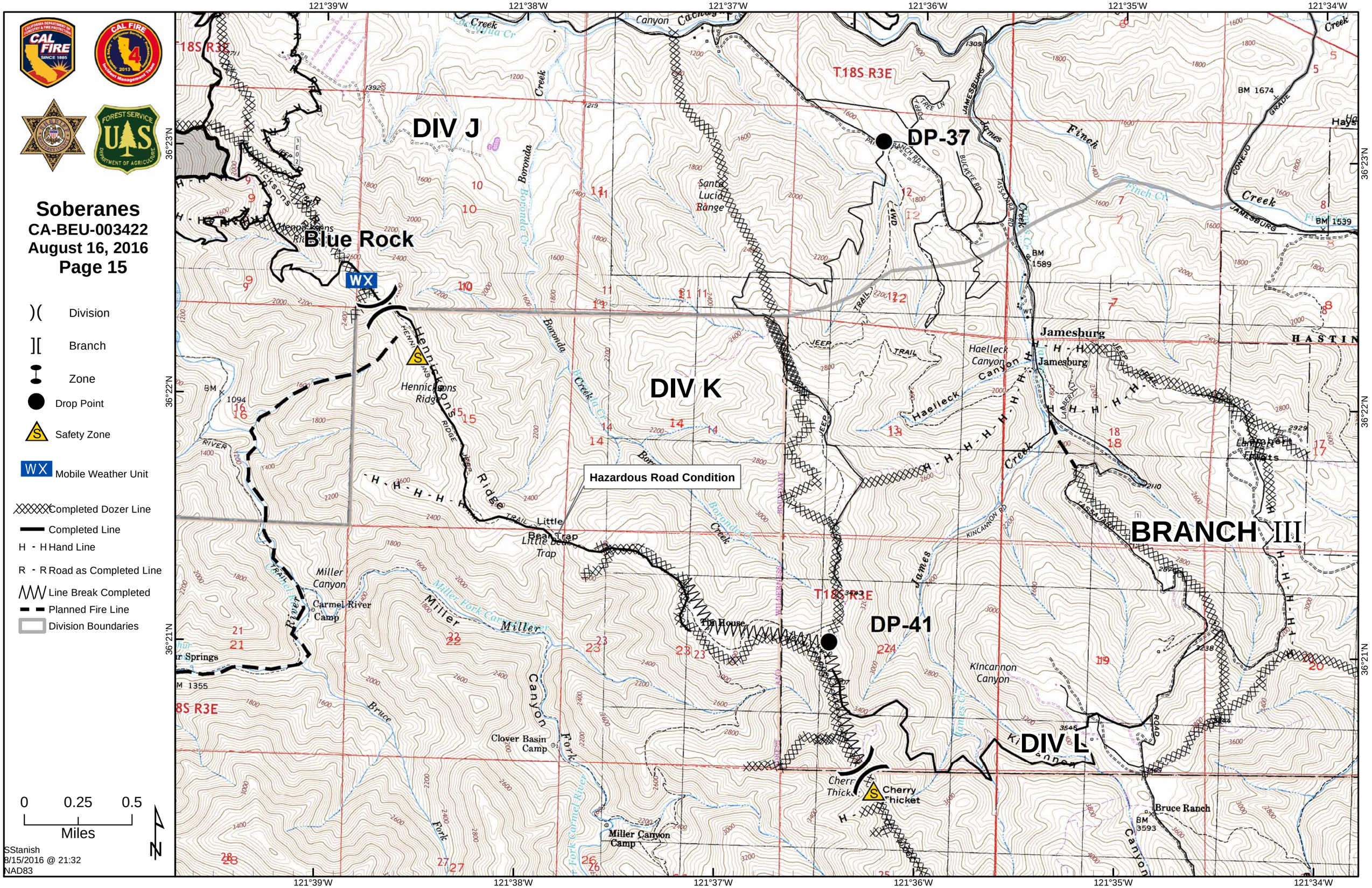

)(Division

][Branch

Zone

Drop Point

Safety Zone

WX Mobile Weather Unit

Completed Dozer Line

Completed Line

H - H Hand Line

R - R Road as Completed Line

Line Break Completed

Planned Fire Line

Division Boundaries

0 0.25 0.5
Miles

N

SStanish
8/15/2016 @ 21:32
NAD83

Soberanes
CA-BEU-003422
August 16, 2016
Page 18

)(Division

][Branch

Zone

Repeater

Uncontrolled Fire Edge

Planned Fire Line

( )( )( ) Ridge / Geographic Feature

0 0.25 0.5
Miles

SStanish
8/15/2016 @ 21:34
NAD83

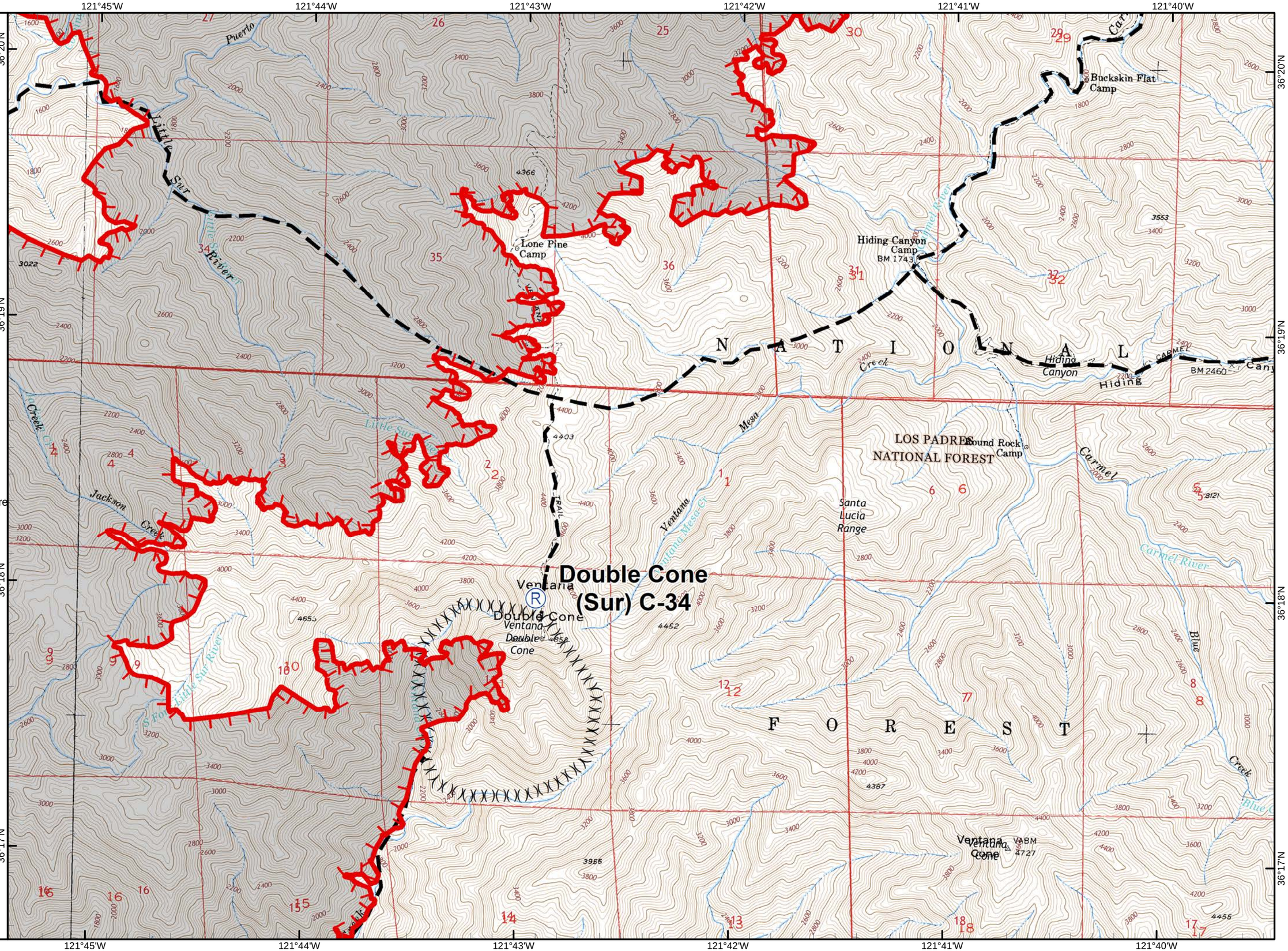

Soberanes

CA-BEU-003422
August 16, 2016
Page 19

)(Division
][Branch
Zone
Drop Point
Repeater
WX Mobile Weather Unit
Completed Dozer Line
H - H Hand Line
Planned Fire Line

0 0.25 0.5
Miles

SStanish
8/15/2016 @ 21:34
NAD83

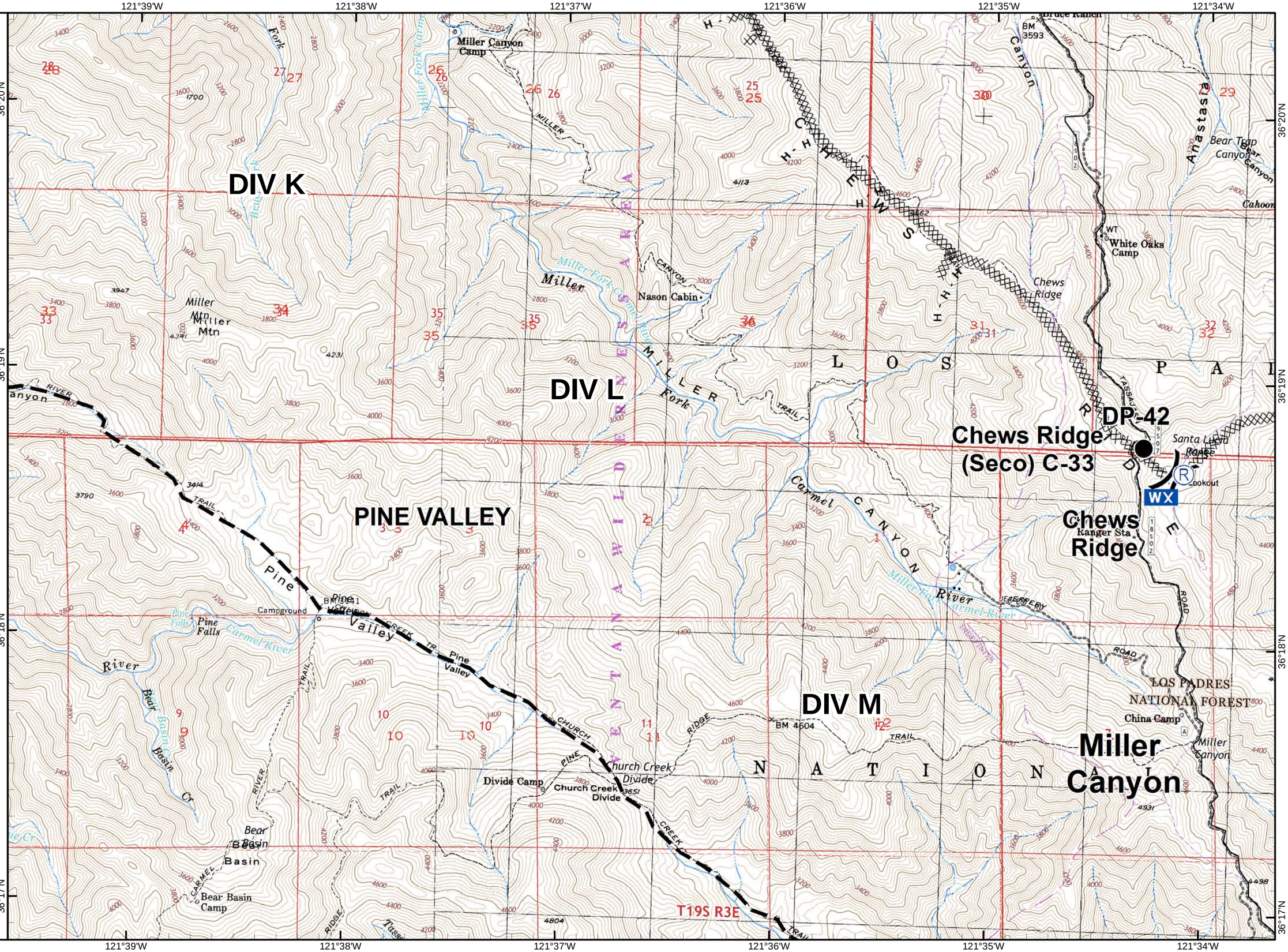

Soberanes

CA-BEU-003422
August 16, 2016
Page 20

)(Division
][Branch
Zone
Drop Point
Repeater
Safety Zone
WX Mobile Weather Unit
Completed Dozer Line
Completed Line
H - H Hand Line
Line Break Completed

0 0.25 0.5
Miles

SStanish
8/15/2016 @ 21:35
NAD83

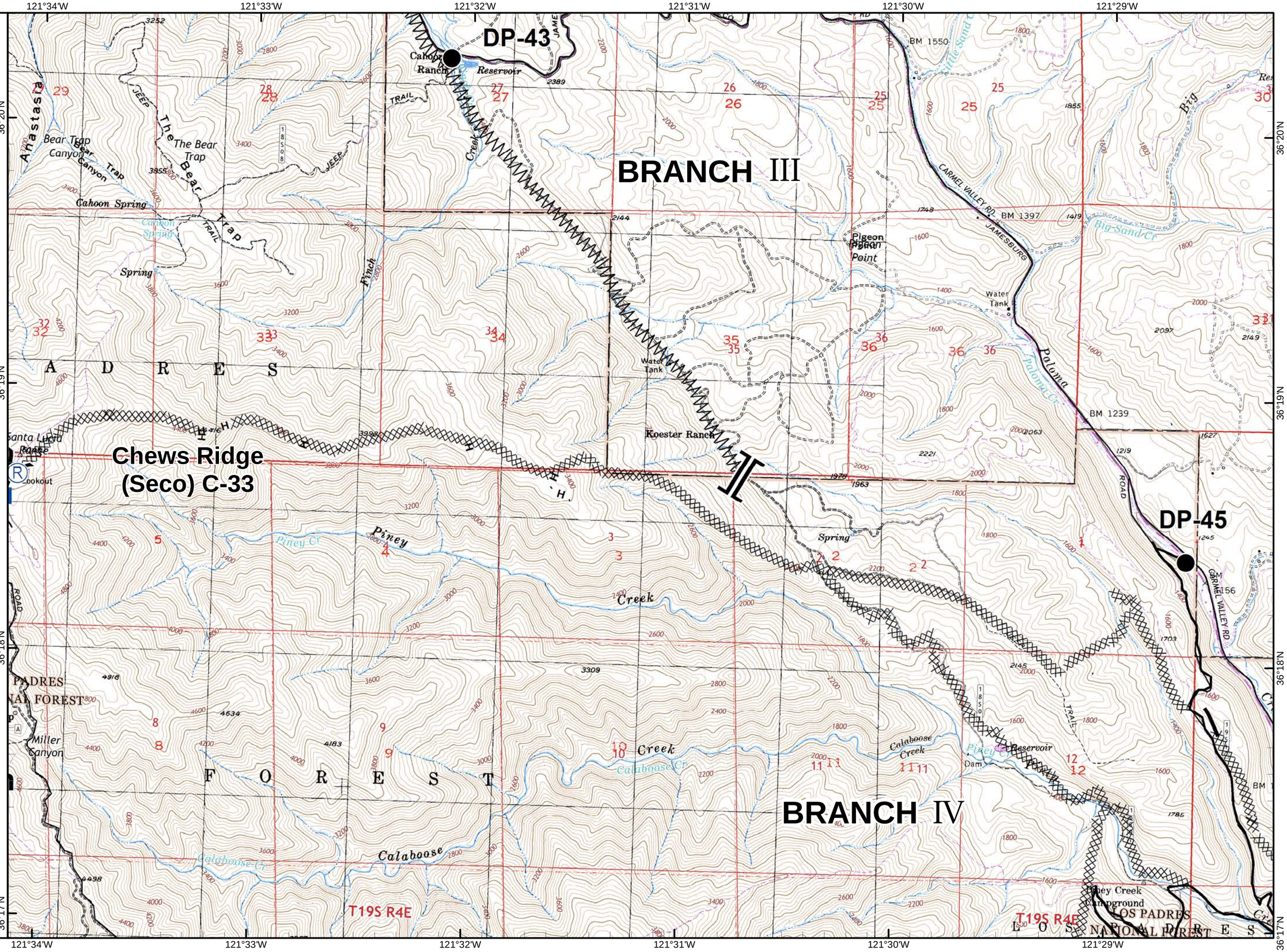

Soberanes
CA-BEU-003422
August 16, 2016
Page 22

)(Division

][Branch

Zone

Drop Point

Completed Dozer Line

Uncontrolled Fire Edge

Planned Fire Line

0 0.25 0.5
Miles

SStanish
8/15/2016 @ 21:35
NAD83

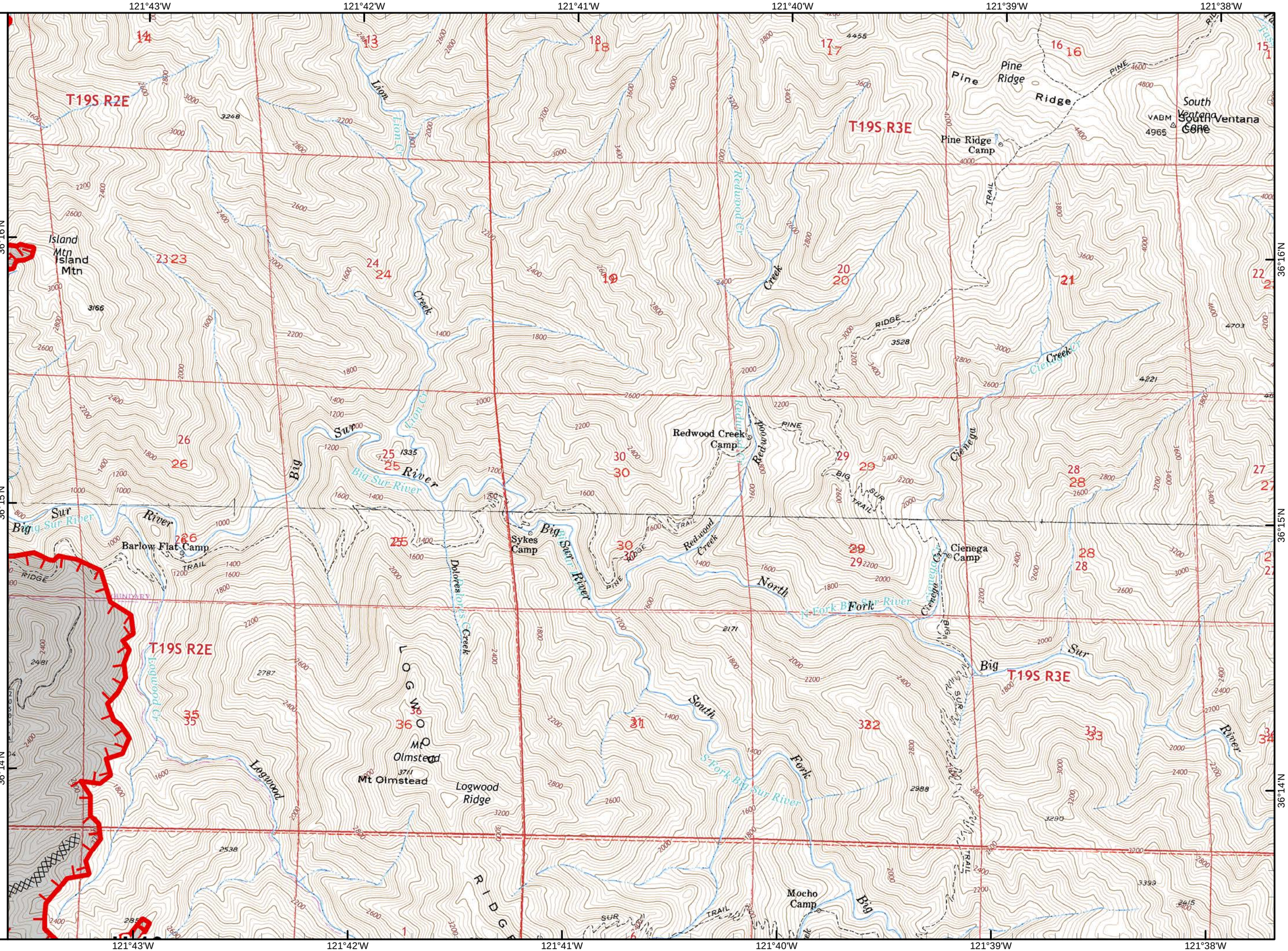

Soberanes
CA-BEU-003422
August 16, 2016
Page 23

)(Division

][Branch

Zone

WX Mobile Weather Unit

Planned Fire Line

0 0.25 0.5
Miles

SStanish
8/15/2016 @ 21:36
NAD83

121°37'W 121°36'W 121°35'W 121°34'W 121°33'W 121°32'W

36°16'N 36°15'N 36°14'N

Soberanes
CA-BEU-003422
August 16, 2016
Page 24

)(Division

][Branch

Zone

Helispot

Safety Zone

WX Mobile Weather Unit

Completed Dozer Line

H - H Hand Line

Proposed Dozer Line

0 0.25 0.5
Miles

SStanish
8/15/2016 @ 21:36
NAD83

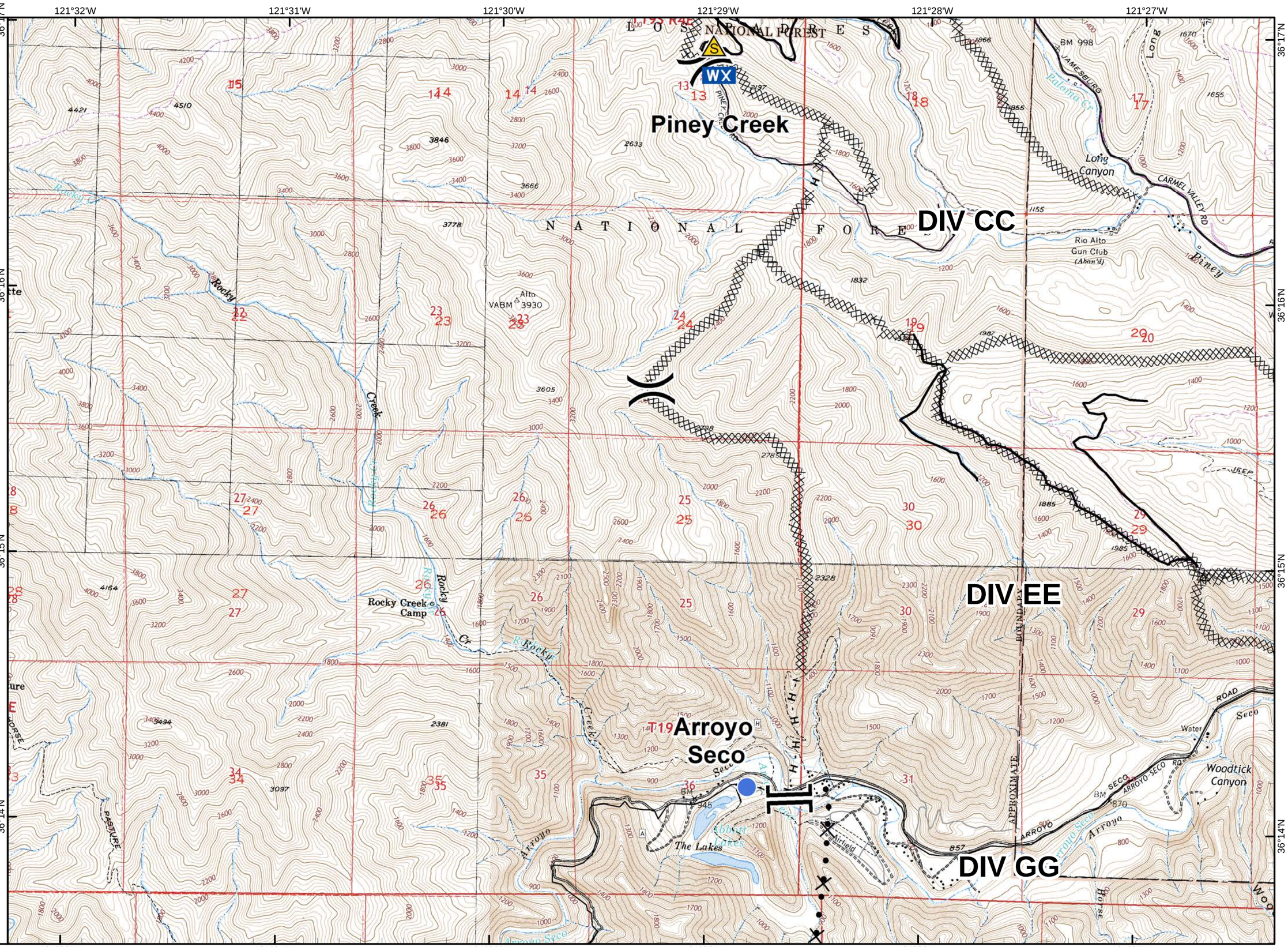

Soberanes

CA-BEU-003422
August 16, 2016
Page 25

)(Division

][Branch

Zone

Drop Point

Helibase

Retardant/Mud Pit

Completed Dozer Line

H - H Hand Line

0 0.25 0.5
Miles

SStanish
8/15/2016 @ 21:37
NAD83

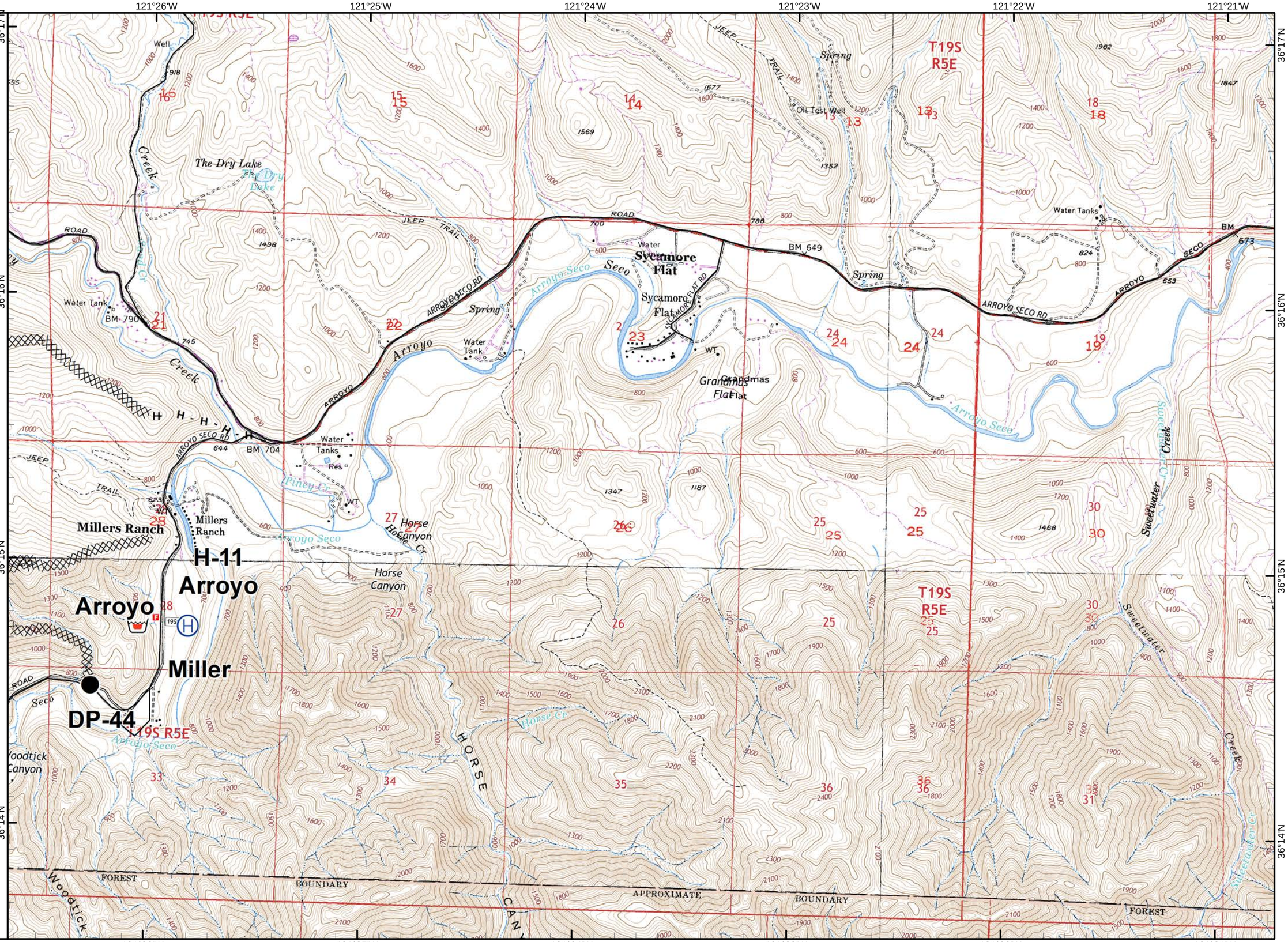

Soberanes
CA-BEU-003422
August 16, 2016
Page 27

-)(Division
-][Branch
- Zone
- Drop Point
- Helispot
- Repeater
- Completed Dozer Line
- Proposed Dozer Line

0 0.25 0.5
Miles

SStanish
8/15/2016 @ 21:37
NAD83

121°39'W 121°38'W 121°37'W 121°36'W 121°35'W 121°34'W
36°13'N 36°12'N 36°11'N

Anderson Peak
(Sur) C-40
DP-106
H-8
Marble
DIV UU
DIV YY
DIV VV
T20S R3E
LOS PADRES NATIONAL FOREST

Soberanes
CA-BEU-003422
August 16, 2016
Page 28

)(Division

][Branch

Zone

Completed Dozer Line

Proposed Dozer Line

DIV FF

DIV GG

DIV II

T20S R4E

0 0.25 0.5
Miles

SStanish
8/15/2016 @ 21:38
NAD83

121°33'W 121°32'W 121°31'W 121°30'W 121°29'W 121°28'W

36°13'N 36°12'N 36°11'N

Soberanes
CA-BEU-003422
August 16, 2016
Page 30

)(Division

][Branch

Zone

Helispot

WX Mobile Weather Unit

Completed Dozer Line

H - H Hand Line

R - R Road as Completed Line

Proposed Dozer Line

0 0.25 0.5
Miles

SStanish
8/15/2016 @ 21:39
NAD83

121°33'W 121°32'W 121°31'W 121°30'W 121°29'W 121°28'W

36°10'N 36°9'N 36°8'N 36°7'N

BRANCH V

BRANCH VI

H-16

T21S R4E

Memorial