Soberanes

CA-BEU-003422
August 15, 2016
IAP Index Page

Sur Zone

Legend

- Division
- Branch
- Zone
- Drop Point
- Staging Area
- Water Source
- Uncontrolled Fire Edge
- Completed Dozer Line
- Completed Line
- Hand Line
- Planned Fire Line
- Proposed Dozer Line

0 1.5 3
Miles

Stanish
8/14/2016 @ 20:02
NAD83

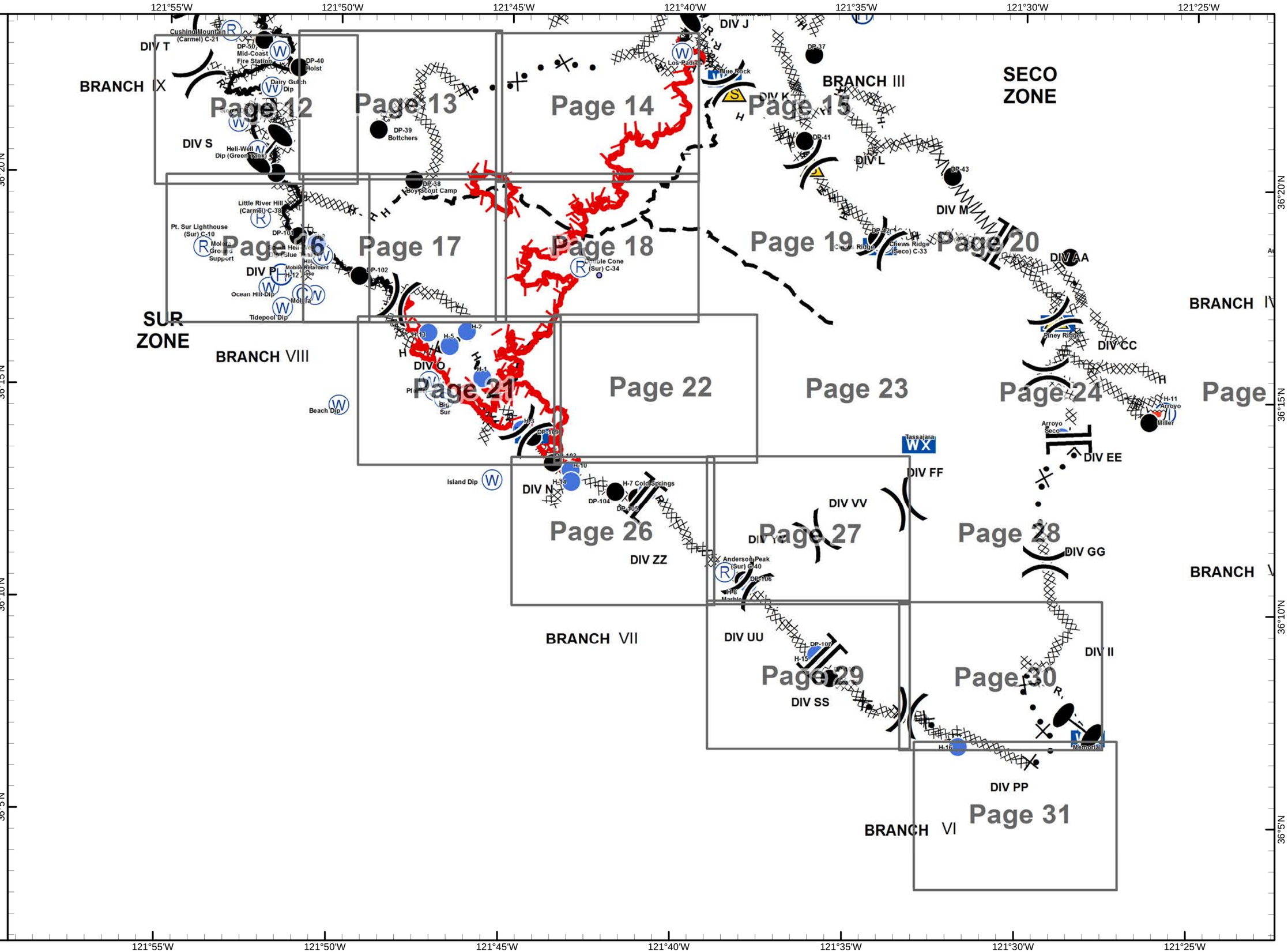

Repeater
Solar Powered Repeater
Remote
Repeater Links
Control Objectives

COMMUNICATIONS MAP
Soberanes Incident

CA-BEU-003422
August 15, 2016

0 0.75 1.5 3
Miles

USFS Wilderness Boundary
USFS Ownership
USFS DPA Boundary
Bureau of Land Management

Travel Map

Soberanes Incident
CA-BEU-003422

Soberanes
CA-BEU-003422
August 15, 2016
Page 12

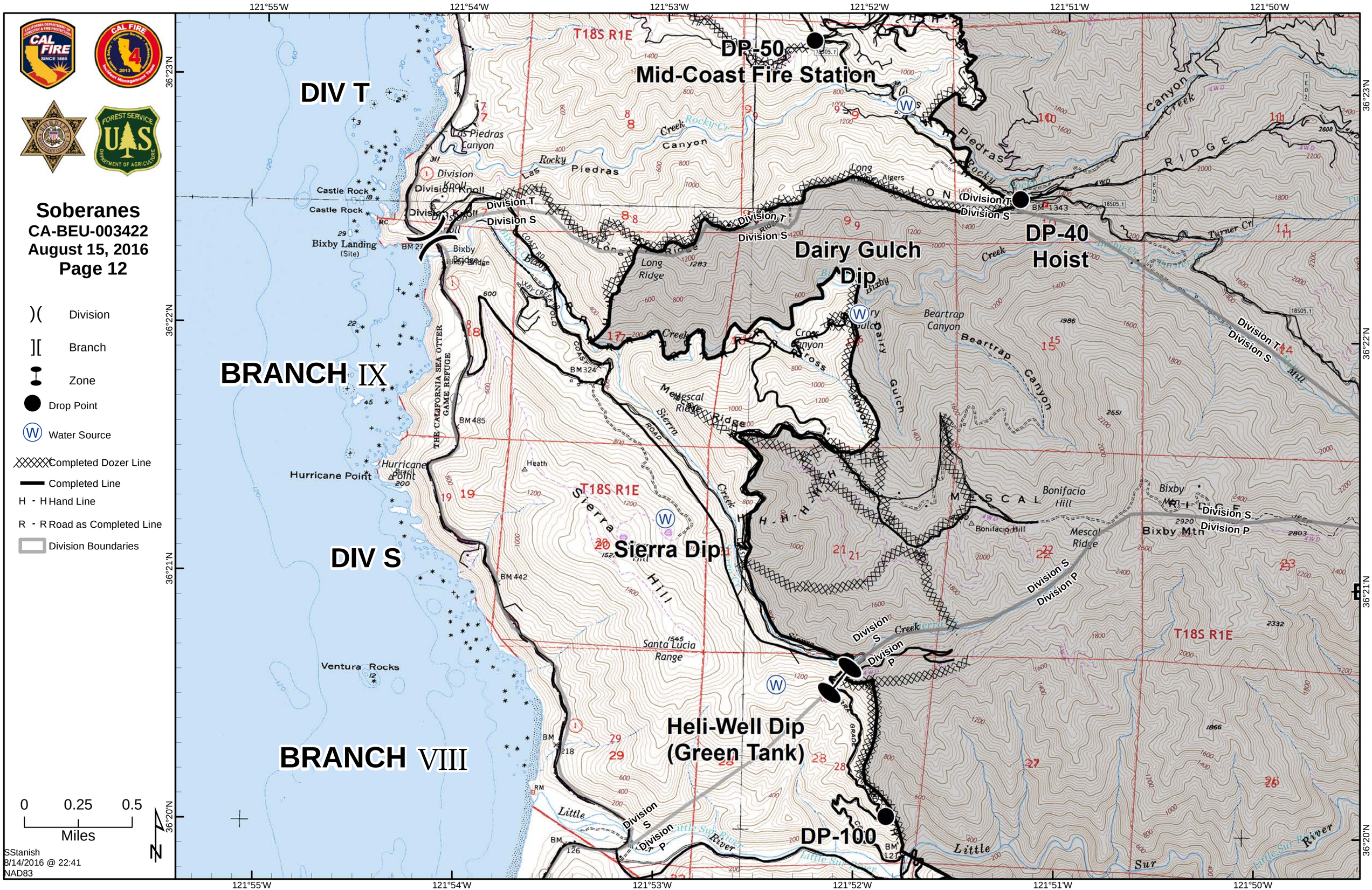

Soberanes
CA-BEU-003422
August 15, 2016
Page 13

)(Division

][Branch

Zone

Drop Point

Completed Dozer Line

Completed Line

Uncontrolled Fire Edge

Proposed Dozer Line

Division Boundaries

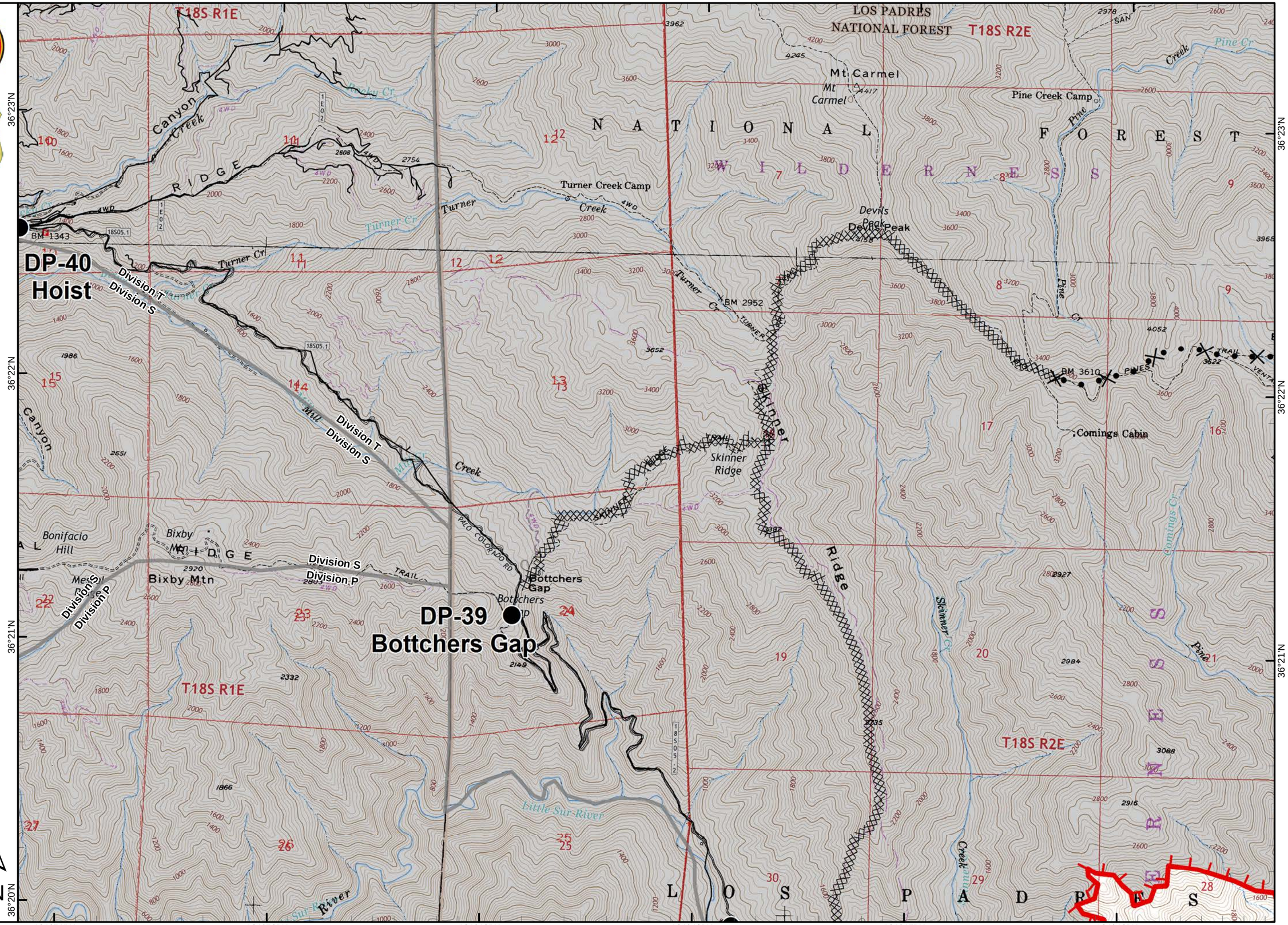

Soberanes
CA-BEU-003422
August 15, 2016
Page 14

)(Division

][Branch

Zone

Water Source

Completed Dozer Line

Completed Line

H - H Hand Line

R - R Road as Completed Line

Uncontrolled Fire Edge

Planned Fire Line

Proposed Dozer Line

Division Boundaries

0 0.25 0.5
Miles

SStanish
8/14/2016 @ 22:42
NAD83

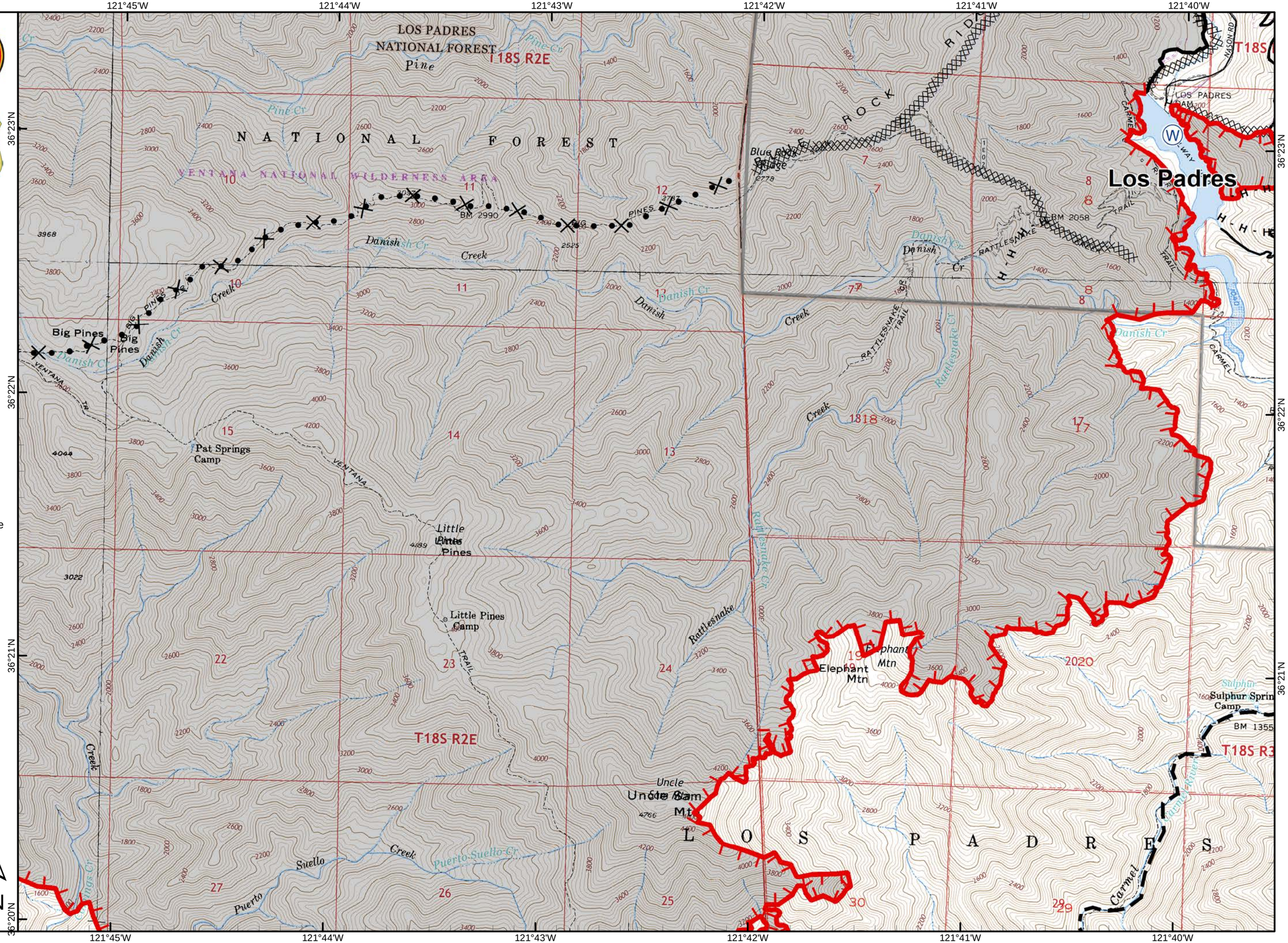

Soberanes
CA-BEU-003422
August 15, 2016
Page 16

)(Division

][Branch

Zone

Ⓒ Camp

● Drop Point

Ⓗ Helibase

● Helispot

Ⓡ Repeater

Ⓦ Water Source

Completed Dozer Line

Completed Line

H - H Hand Line

Division Boundaries

0 0.25 0.5
Miles

SStanish
8/14/2016 @ 22:42
NAD83

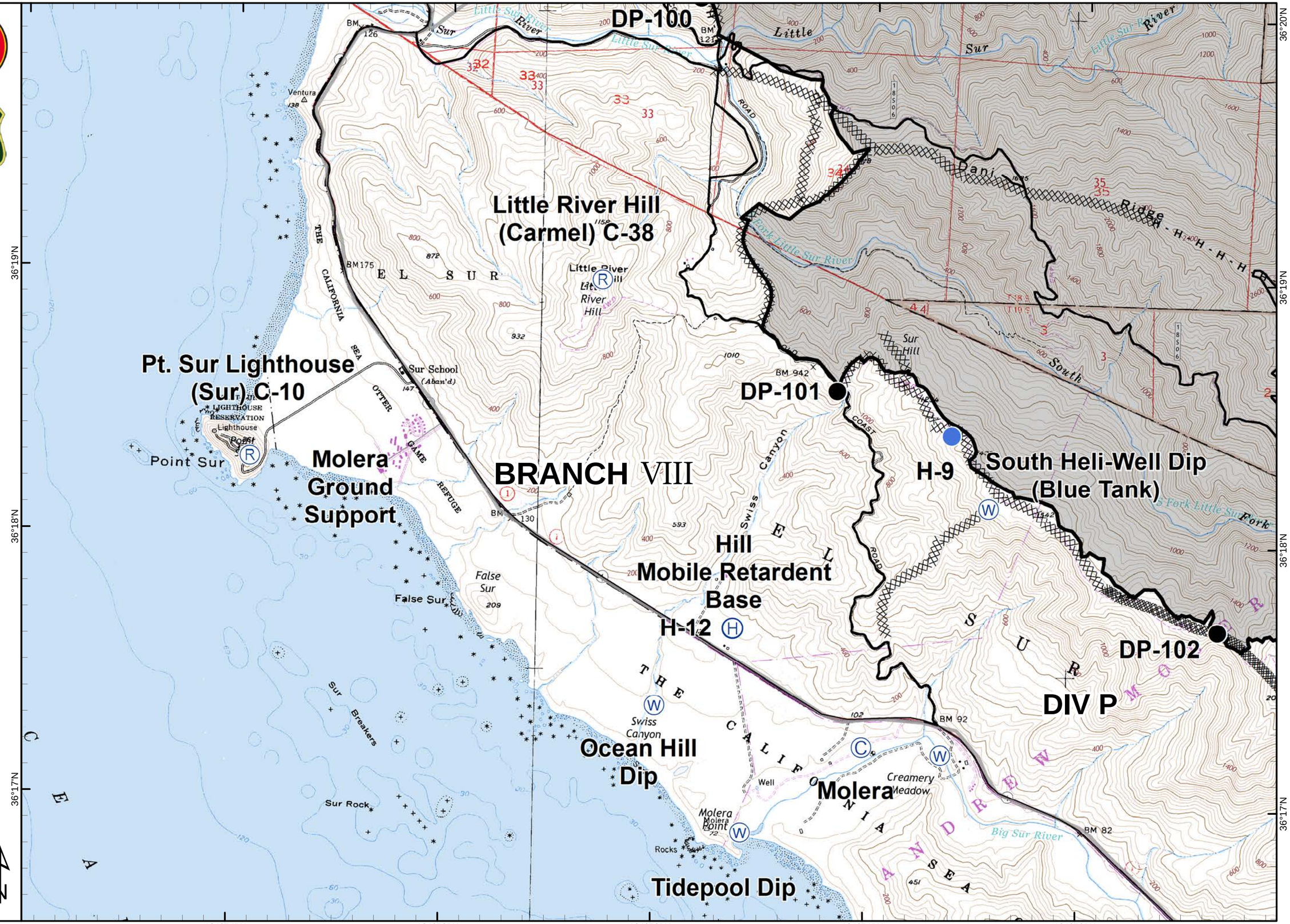

Soberanes
CA-BEU-003422
August 15, 2016
Page 17

-)(Division
-][Branch
- Zone
- Camp
- Drop Point
- Helispot
- Water Source
- Completed Dozer Line
- Completed Line
- H - H Hand Line
- Uncontrolled Fire Edge
- Planned Fire Line
- Proposed Dozer Line
- Division Boundaries

0 0.25 0.5
Miles

SStanish
8/14/2016 @ 22:43
NAD83

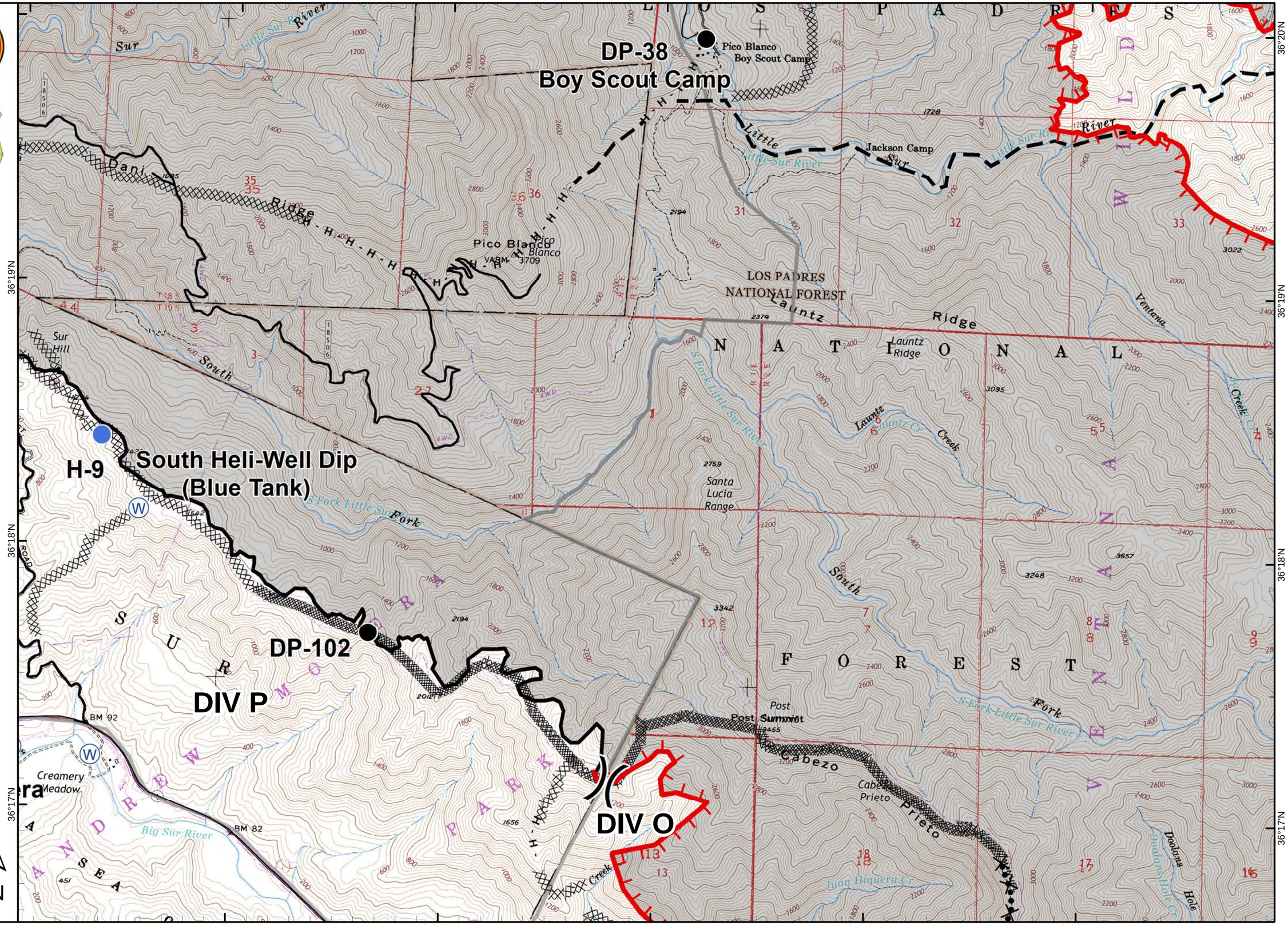

Soberanes
CA-BEU-003422
August 15, 2016
Page 18

)(Division

][Branch

Zone

Repeater

Uncontrolled Fire Edge

Planned Fire Line

( )( )( ) Ridge / Geographic Feature

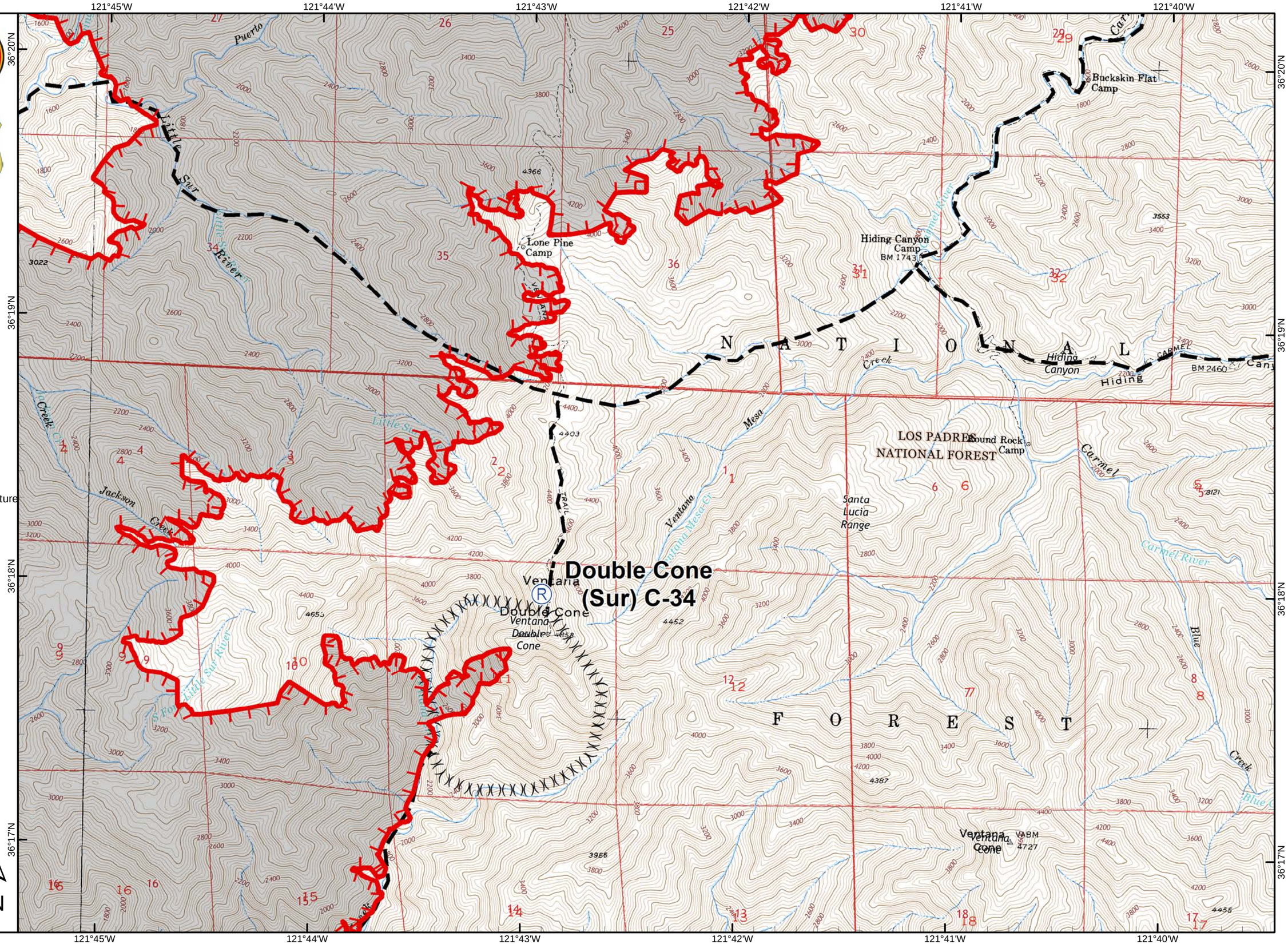

0 0.25 0.5
Miles

N

SStanish
8/14/2016 @ 22:43
NAD83

Soberanes
CA-BEU-003422
August 15, 2016
Page 21

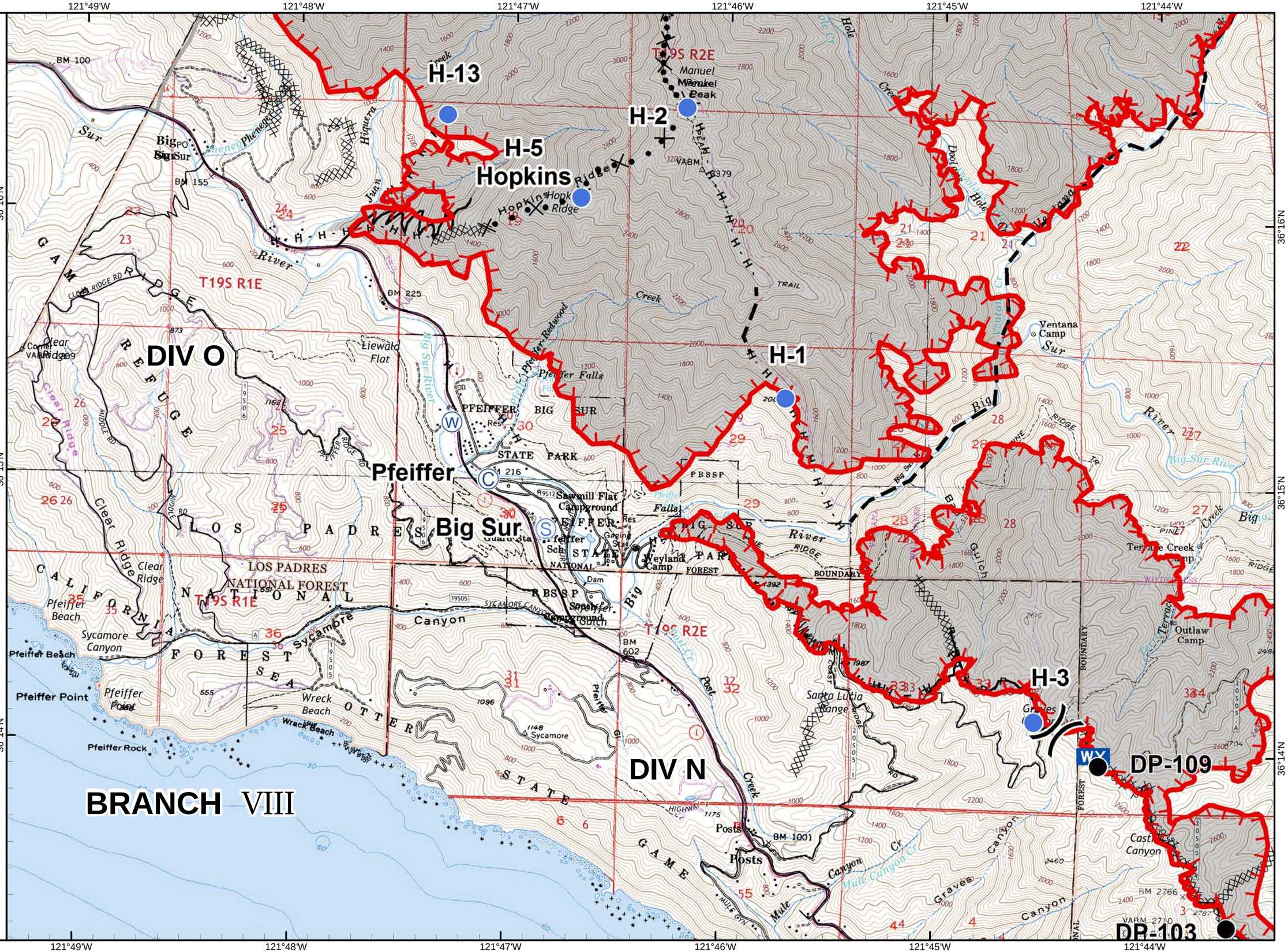

SStanish
8/14/2016 @ 22:44
NAD83

Soberanes
CA-BEU-003422
August 15, 2016
Page 22

)(Division

][Branch

Zone

Drop Point

Completed Dozer Line

Uncontrolled Fire Edge

Planned Fire Line

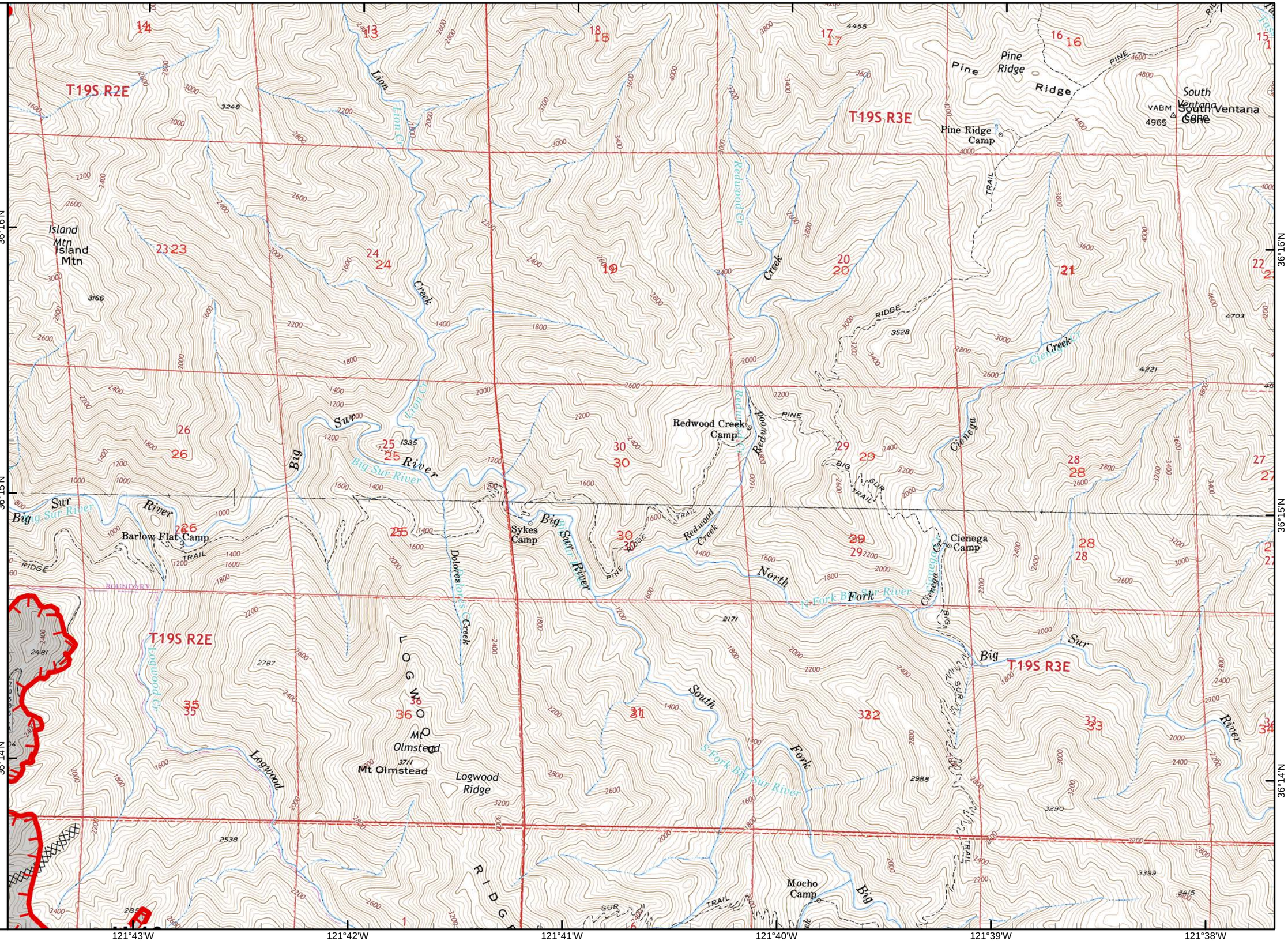

0 0.25 0.5
Miles

SStanish
8/14/2016 @ 22:45
NAD83

Soberanes
CA-BEU-003422
August 15, 2016
Page 26

)(Division

][Branch

Zone

Drop Point

Helispot

Completed Dozer Line

R - R Road as Completed Line

Uncontrolled Fire Edge

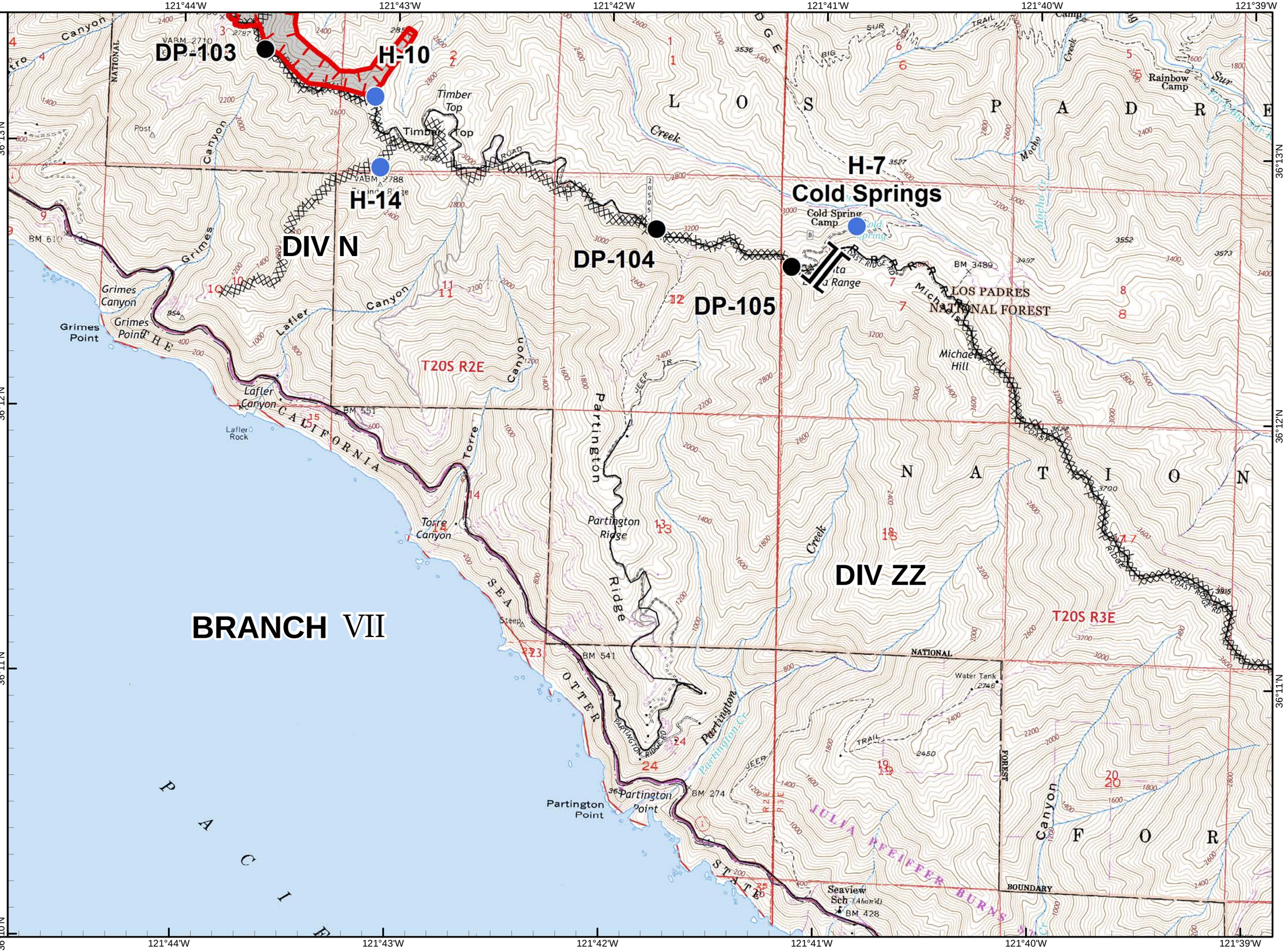

0 0.25 0.5
Miles

SStanish
8/14/2016 @ 22:46
NAD83

Soberanes
CA-BEU-003422
August 15, 2016
Page 27

)(Division

][Branch

Zone

Drop Point

Helispot

Repeater

Completed Dozer Line

Proposed Dozer Line

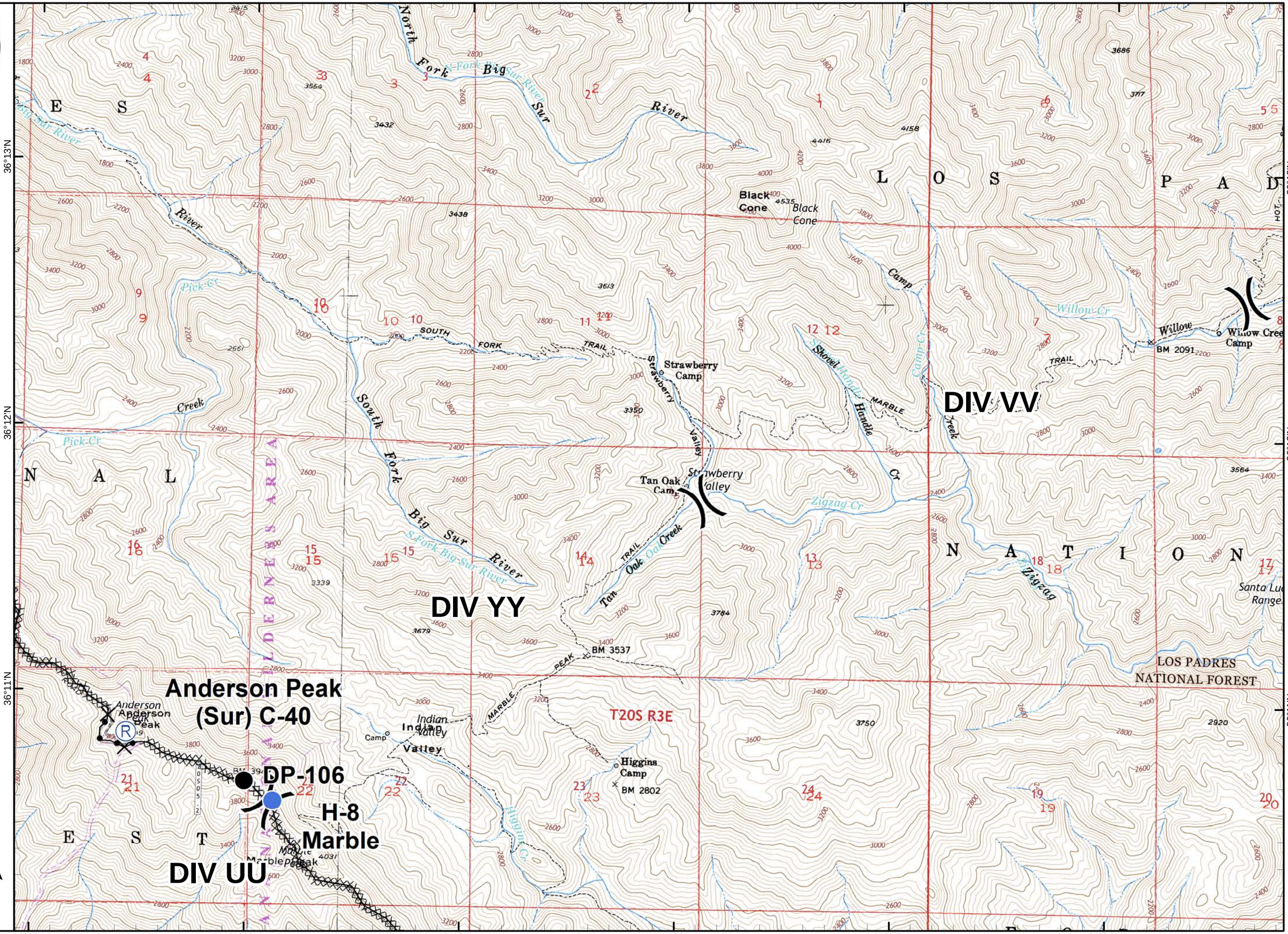

SStanish
8/14/2016 @ 22:46
NAD83

Soberanes
CA-BEU-003422
August 15, 2016
Page 29

)(Division

][Branch

Zone

Drop Point

Helispot

Completed Dozer Line

H - H Hand Line

Proposed Dozer Line

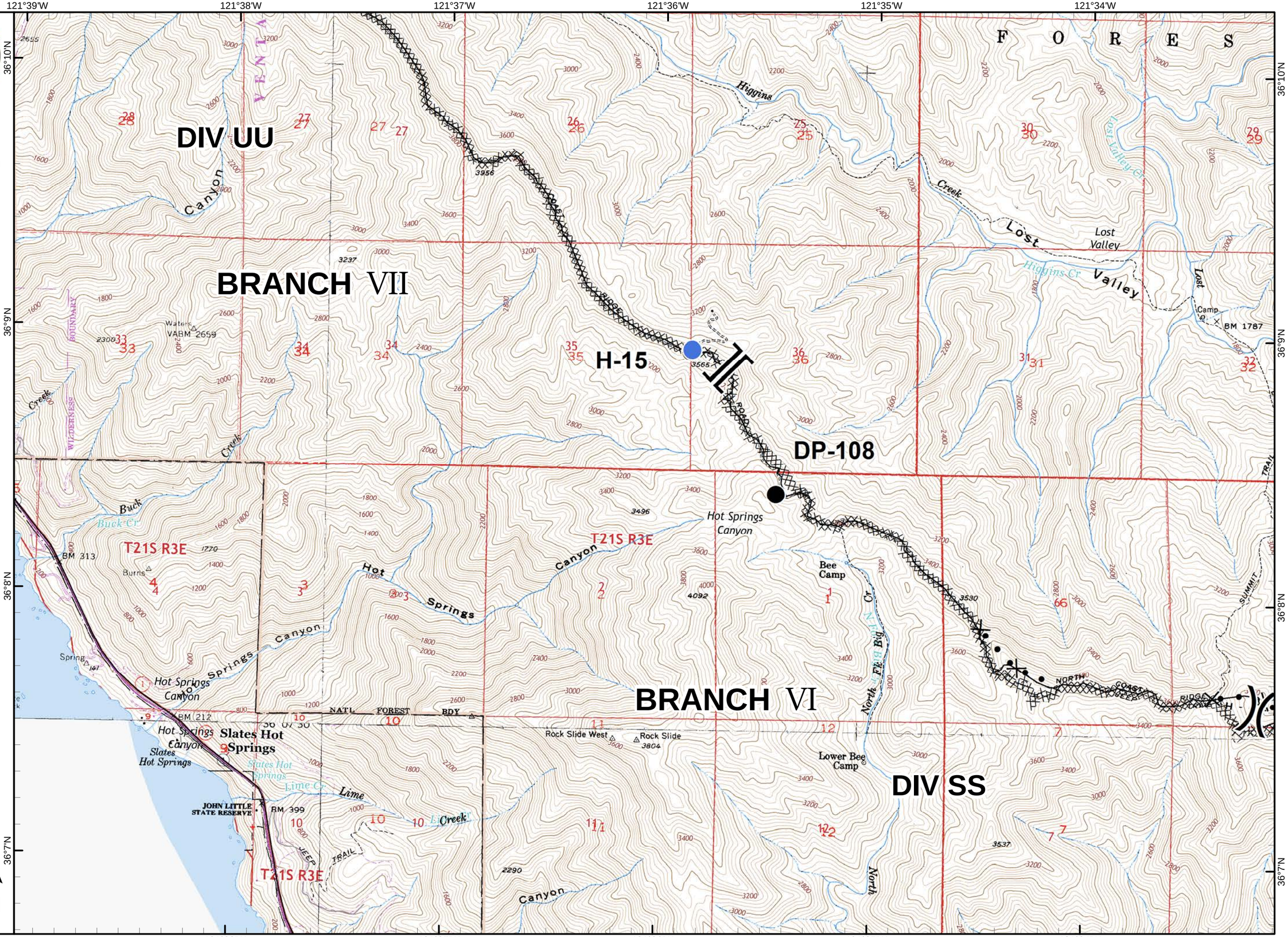

0 0.25 0.5
Miles

SStanish
8/14/2016 @ 22:47
NAD83

Soberanes
CA-BEU-003422
August 15, 2016
Page 30

)(Division

][Branch

Zone

Helispot

WX Mobile Weather Unit

Completed Dozer Line

H - H Hand Line

R - R Road as Completed Line

Proposed Dozer Line

0 0.25 0.5
Miles

SStanish
8/14/2016 @ 22:48
NAD83

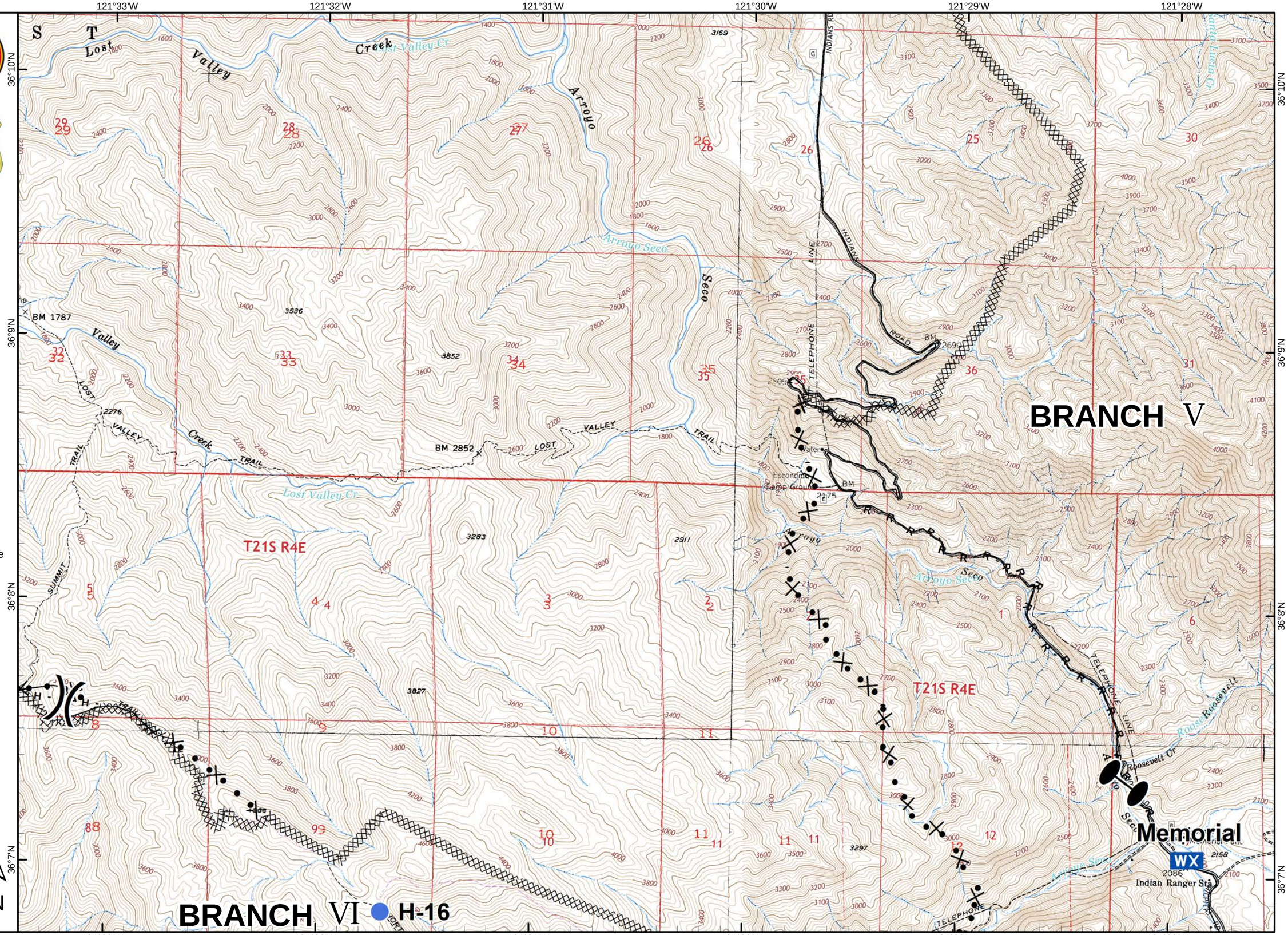

Soberanes
CA-BEU-003422
August 15, 2016
Page 31

)(Division

][Branch

Zone

Helispot

Completed Dozer Line

Proposed Dozer Line

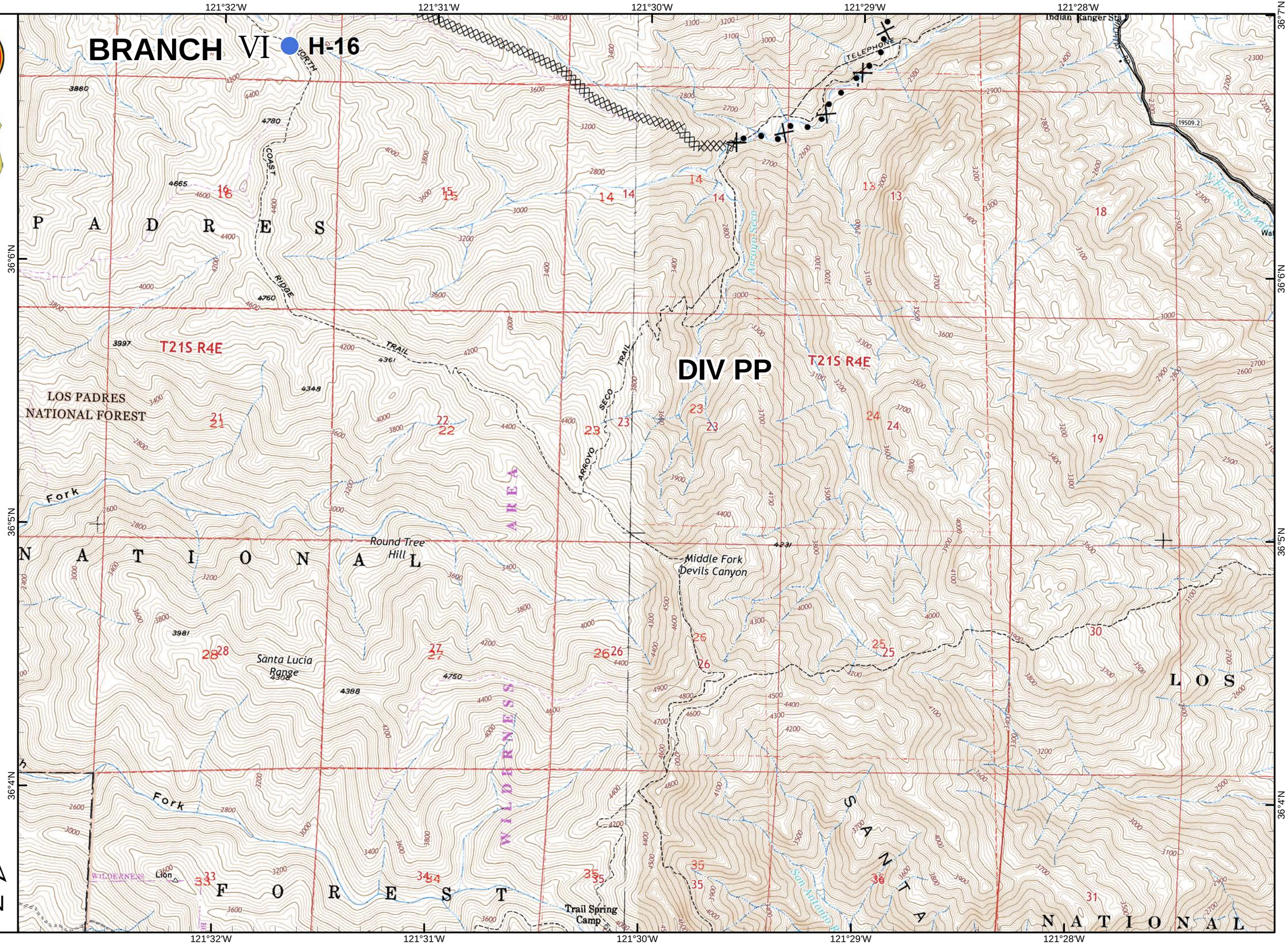

0 0.25 0.5
Miles

SStanish
8/14/2016 @ 22:48
NAD83