Soberanes

CA-BEU-003422
August 15, 2016
IAP Index Page

Carmel Zone

Legend

- Division
- Branch
- Zone
- Drop Point
- Staging Area
- Water Source
- Uncontrolled Fire Edge
- Completed Dozer Line
- Completed Line
- Hand Line
- Planned Fire Line
- Proposed Dozer Line

0 1.25 2.5
Miles

Stanish
8/14/2016 @ 22:31
NAD83

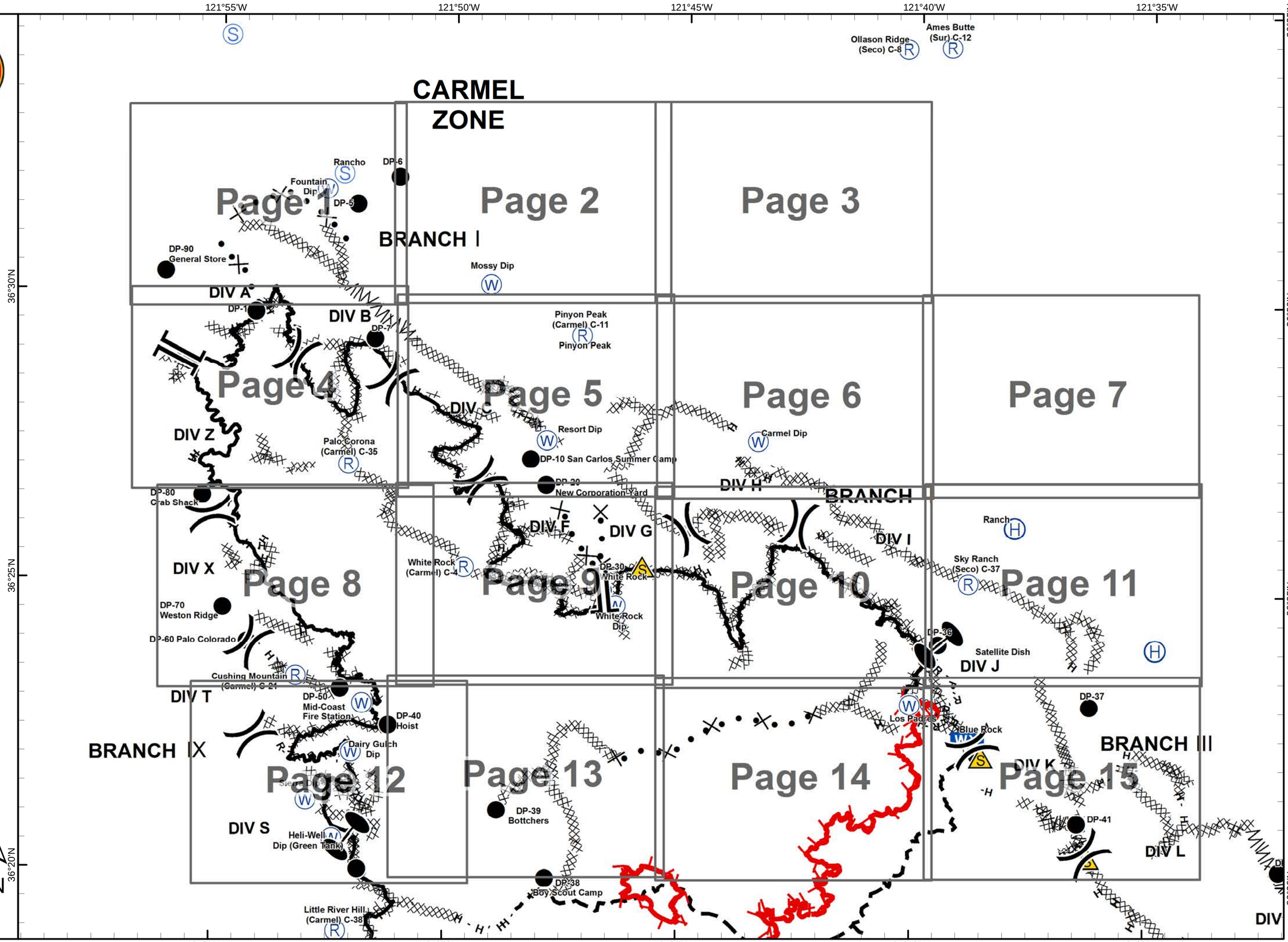

Repeater
Solar Powered Repeater
Remote
Repeater Links
Control Objectives

COMMUNICATIONS MAP
Soberanes Incident

CA-BEU-003422
August 15, 2016

0 0.75 1.5 3
Miles

USFS Wilderness Boundary
USFS Ownership
USFS DPA Boundary
Bureau of Land Management

Travel Map

Soberanes Incident
CA-BEU-003422

Soberanes
CA-BEU-003422
August 15, 2016
Page 1

)(Division

][Branch

Zone

Drop Point

Staging Area

Water Source

Completed Dozer Line

Completed Line

H - H Hand Line

Line Break Completed

Proposed Dozer Line

Division Boundaries

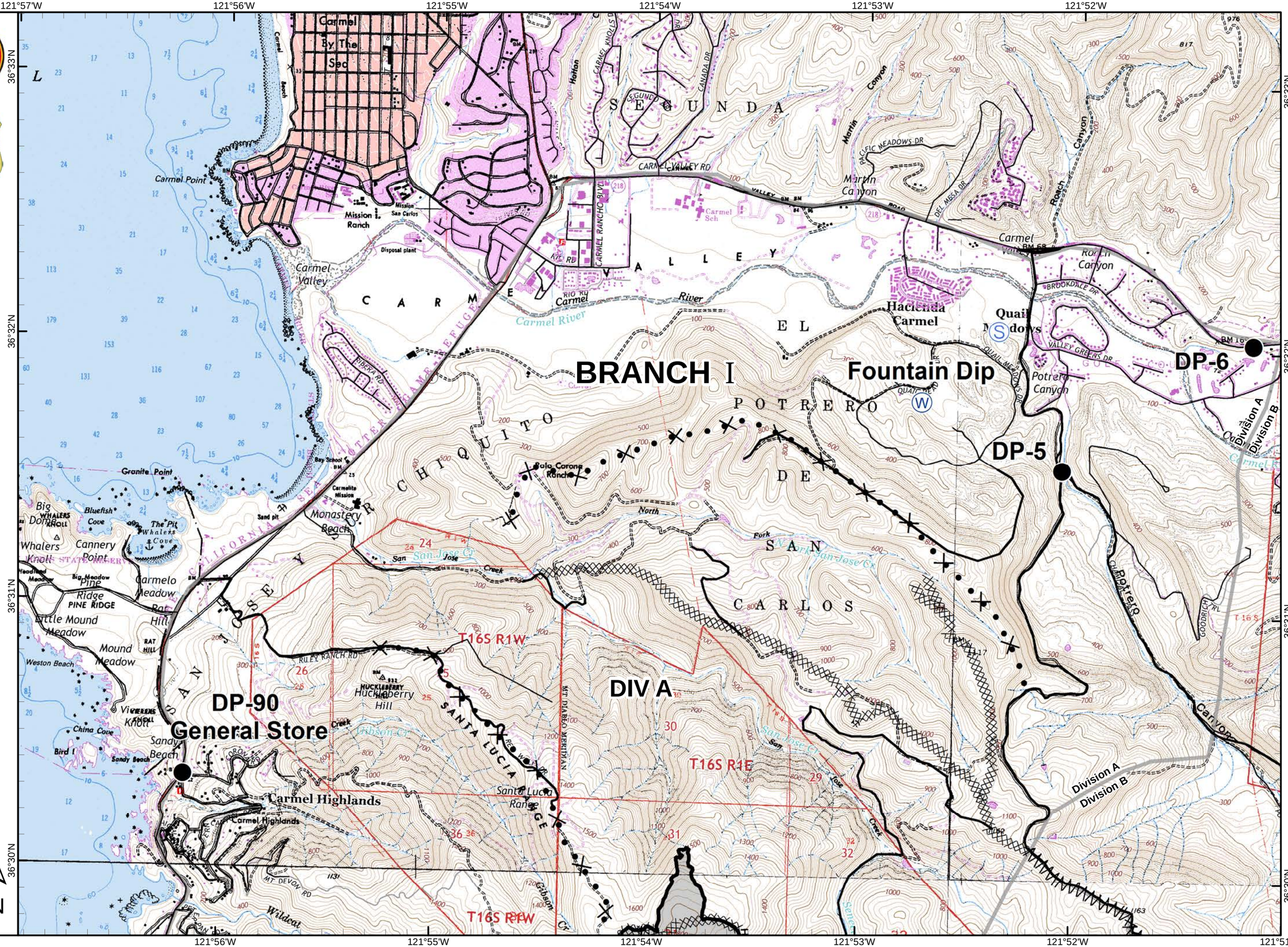

Soberanes
CA-BEU-003422
August 15, 2016
Page 2

)(Division

][Branch

Zone

Drop Point

Water Source

Division Boundaries

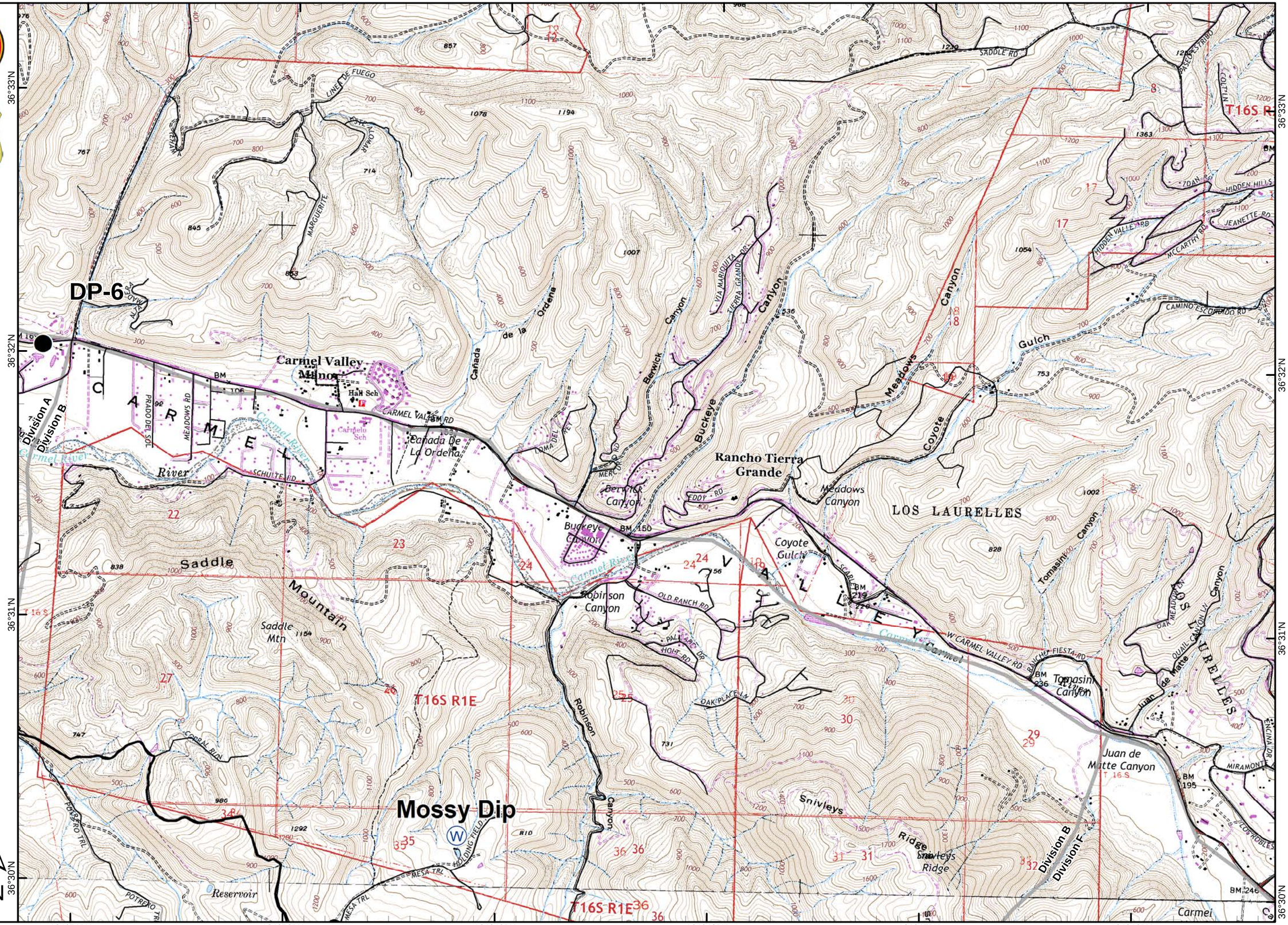

Soberanes
CA-BEU-003422
August 15, 2016
Page 3

)(Division

][Branch

Zone

Division Boundaries

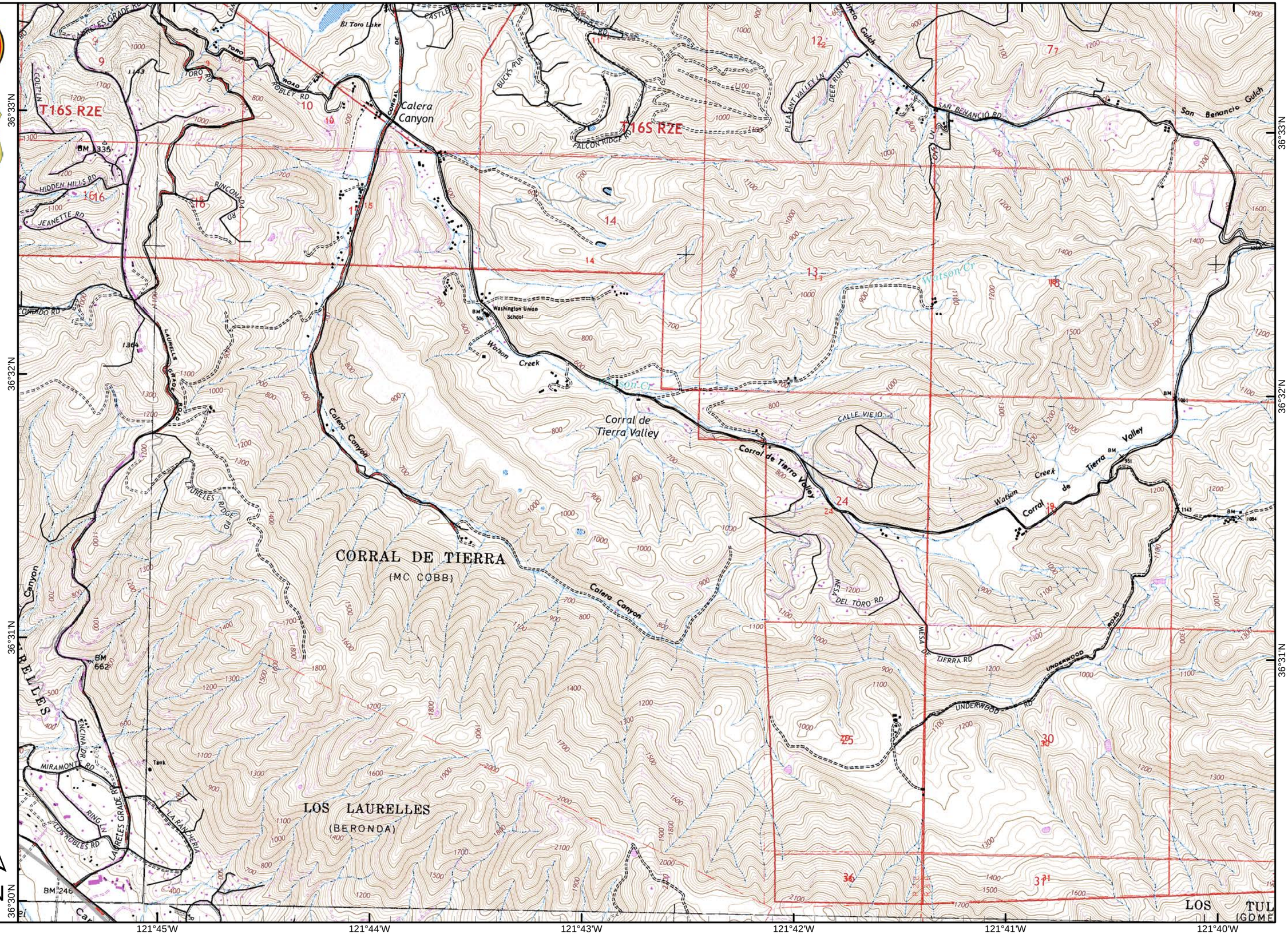

0 0.25 0.5
Miles

SStanish
8/14/2016 @ 21:48
NAD83

Soberanes
CA-BEU-003422
August 15, 2016
Page 4

)(Division

][Branch

Zone

Drop Point

Repeater

Completed Dozer Line

Completed Line

H - H Hand Line

R - R Road as Completed Line

Line Break Completed

Proposed Dozer Line

Division Boundaries

0 0.25 0.5
Miles

SStanish
8/14/2016 @ 21:49
NAD83

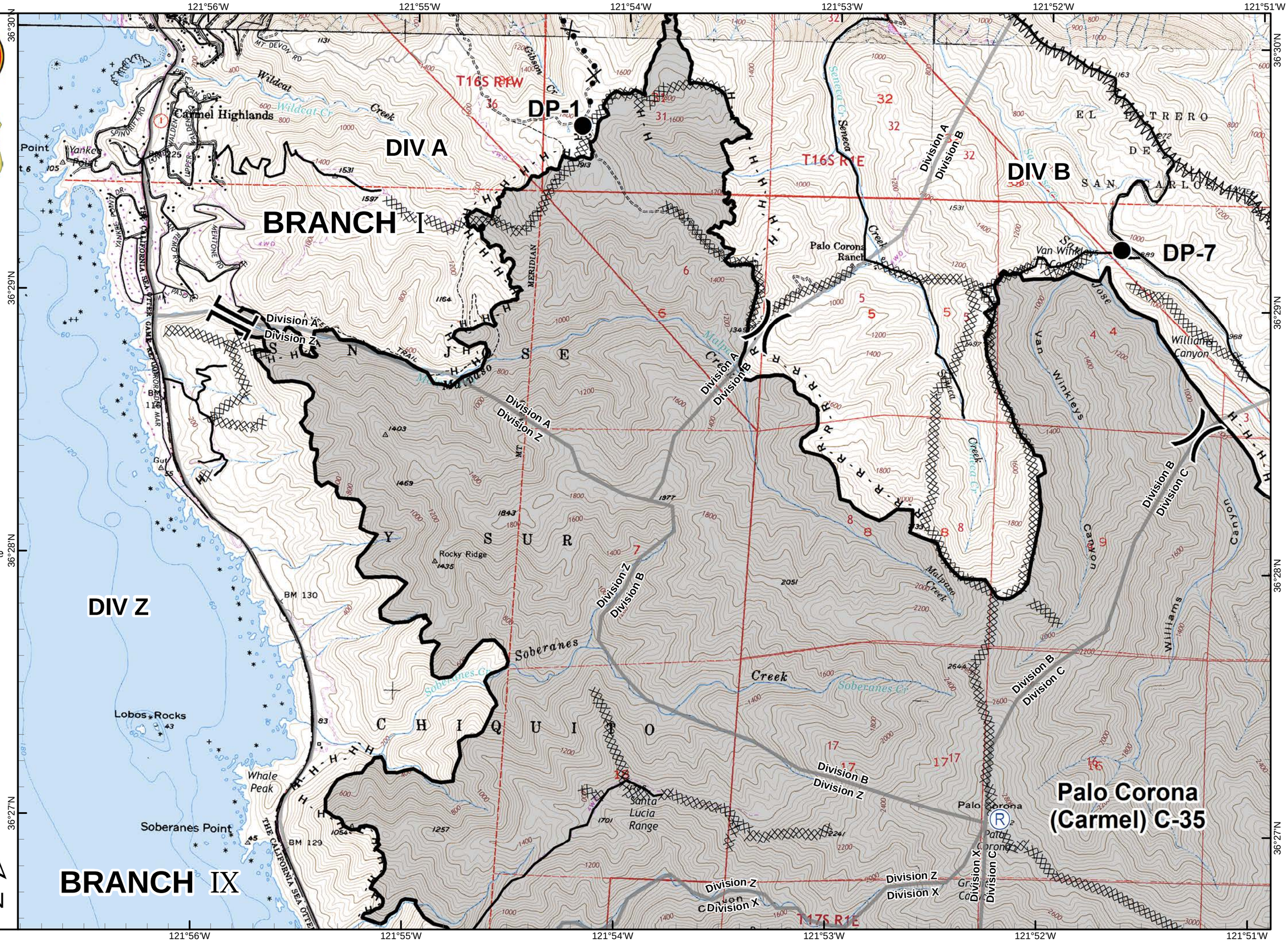

Soberanes
CA-BEU-003422
August 15, 2016
Page 5

)(Division

][Branch

Zone

Drop Point

Repeater

Water Source

Completed Dozer Line

Completed Line

H - H Hand Line

Line Break Completed

Division Boundaries

0 0.25 0.5
Miles

SStanish
8/14/2016 @ 21:49
NAD83

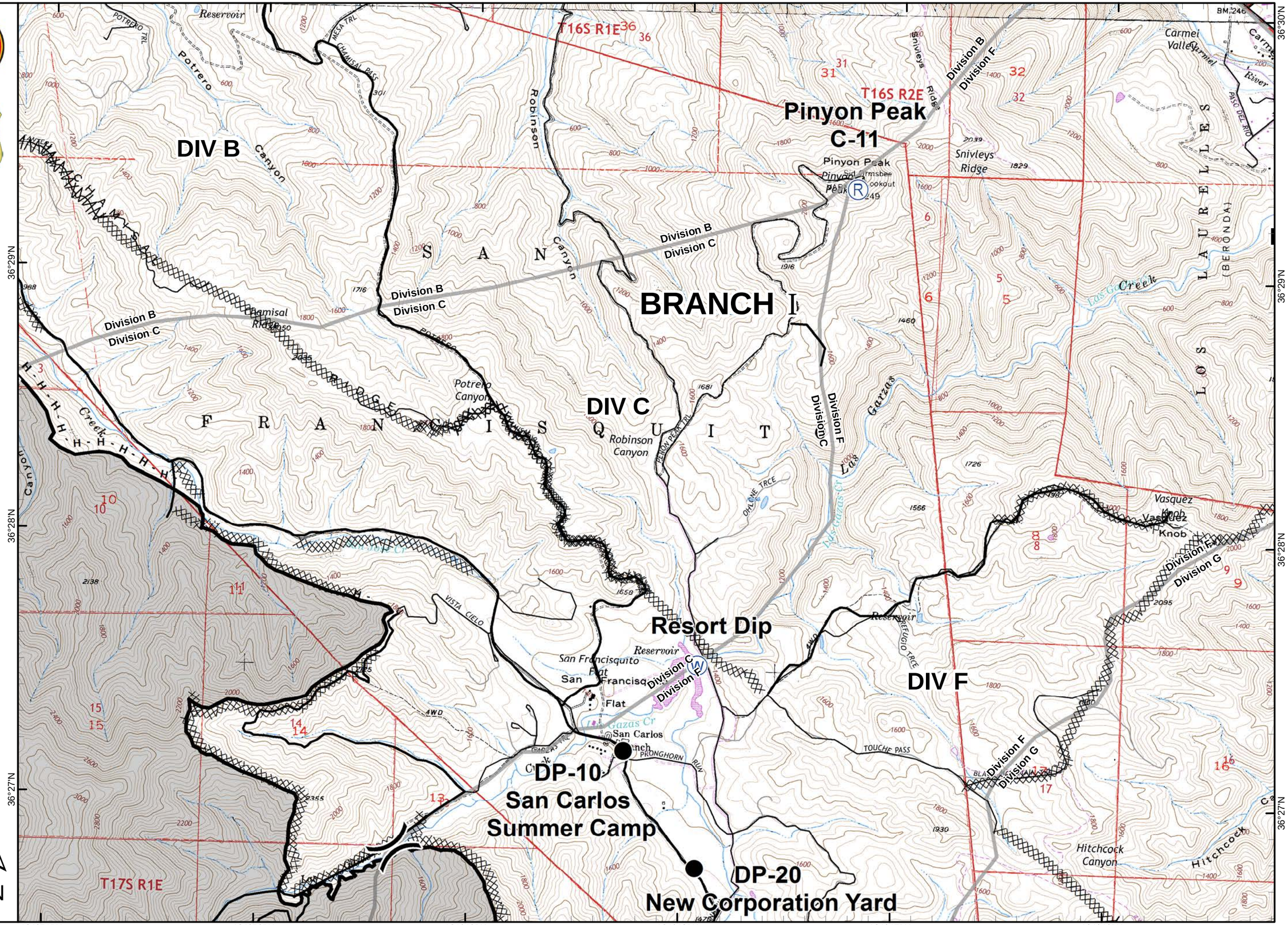

Soberanes

CA-BEU-003422
August 15, 2016
Page 6

)(Division
][Branch
Zone
(W) Water Source
XXXXXX Completed Dozer Line
H - H Hand Line
Division Boundaries

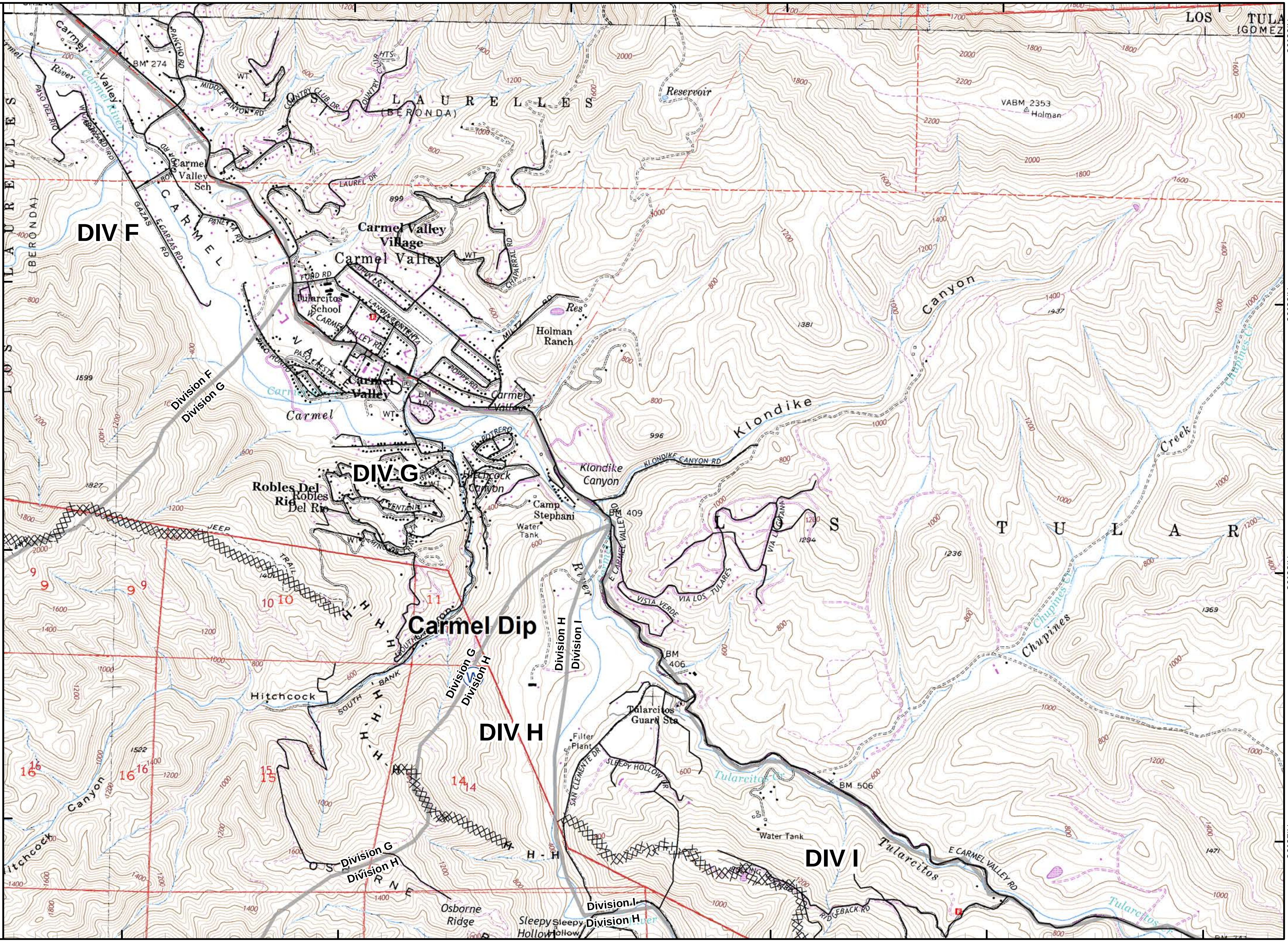

0 0.25 0.5
Miles

SStanish
8/14/2016 @ 21:50
NAD83

Soberanes
CA-BEU-003422
August 15, 2016
Page 7

)(Division

][Branch

Zone

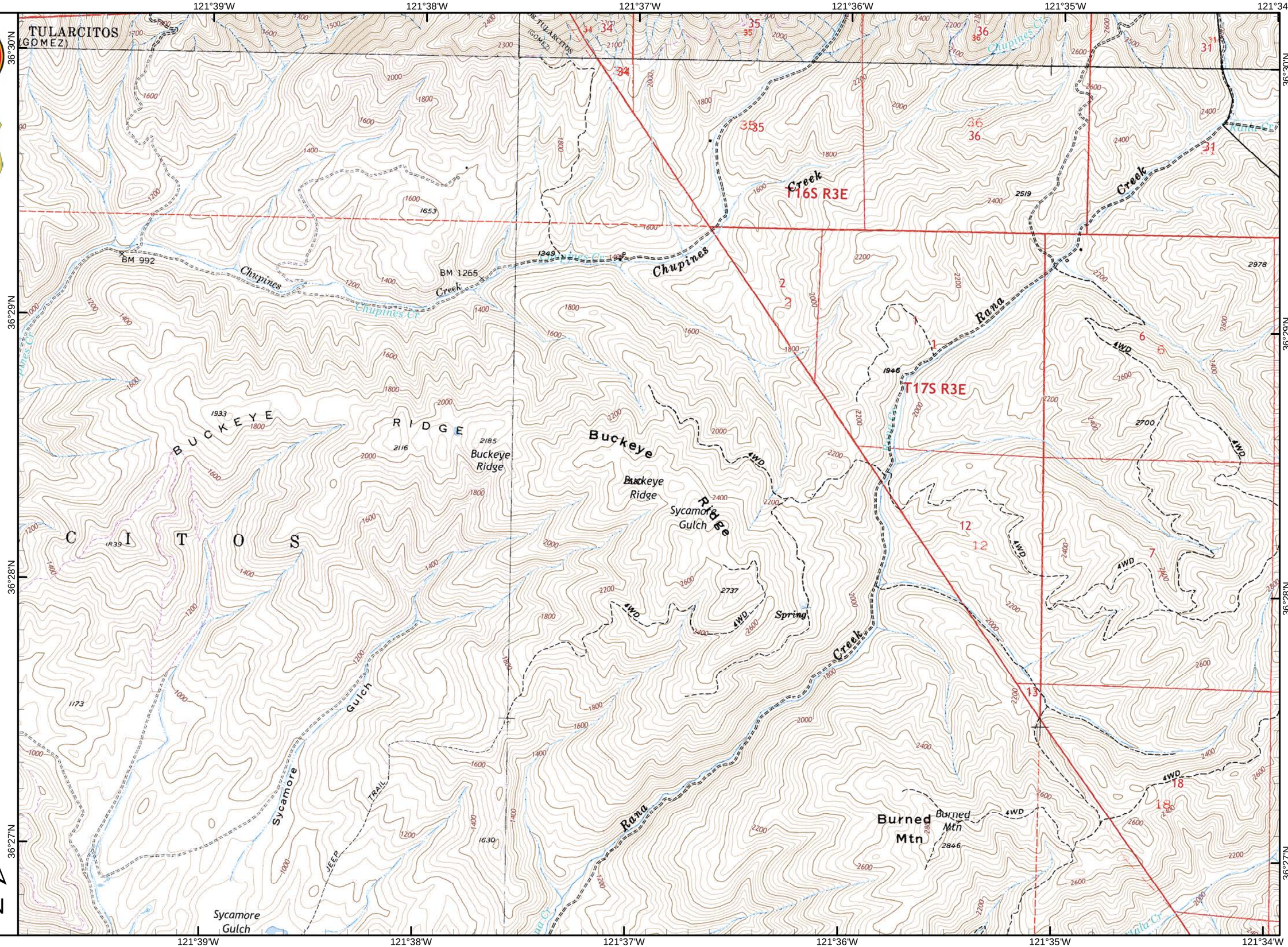

0 0.25 0.5
Miles

N

SStanish
8/14/2016 @ 21:50
NAD83

Soberanes
CA-BEU-003422
August 15, 2016
Page 8

)(Division

][Branch

Zone

Drop Point

Repeater

Completed Dozer Line

Completed Line

H - H Hand Line

Division Boundaries

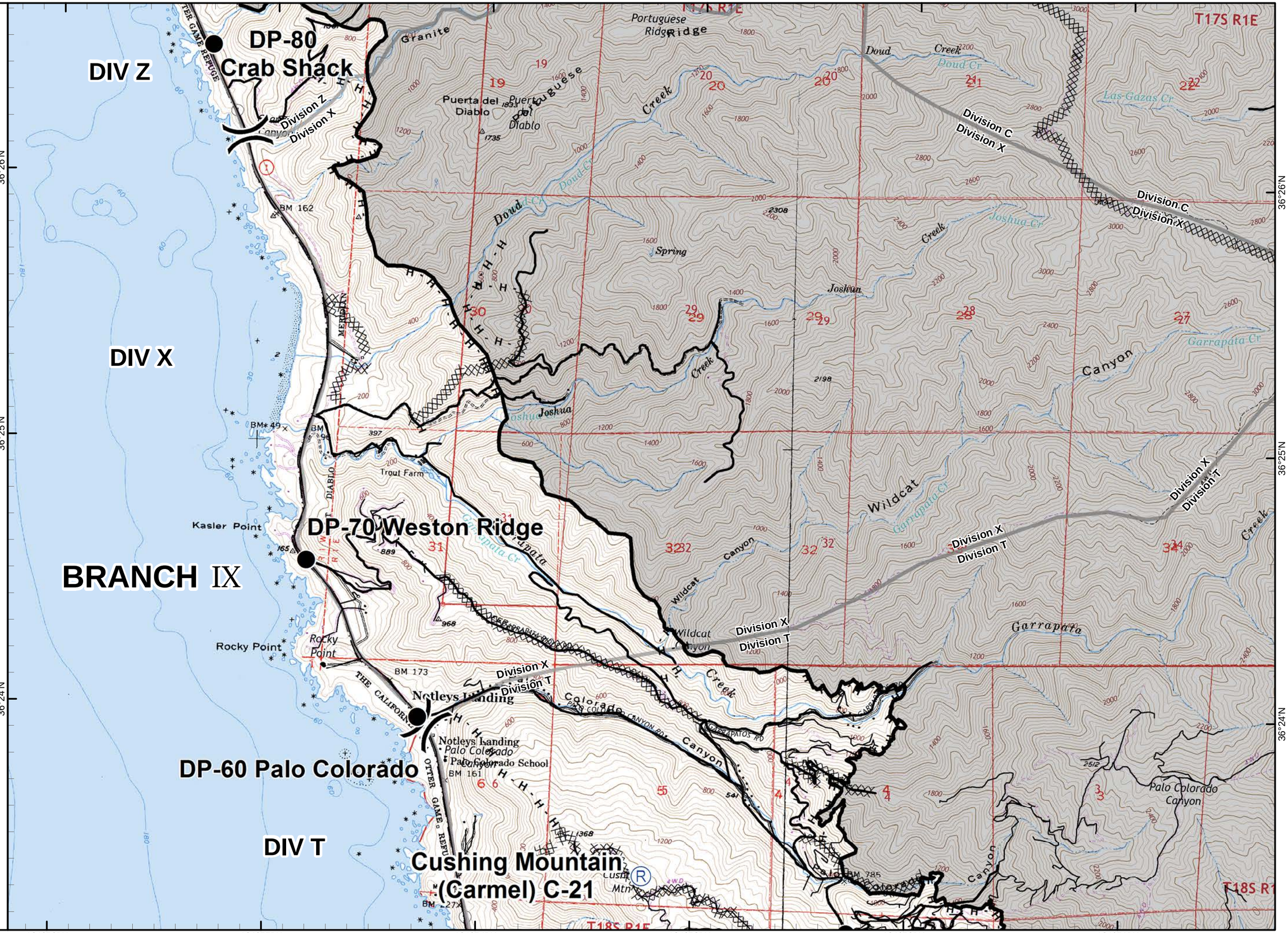

Soberanes
CA-BEU-003422
August 15, 2016
Page 9

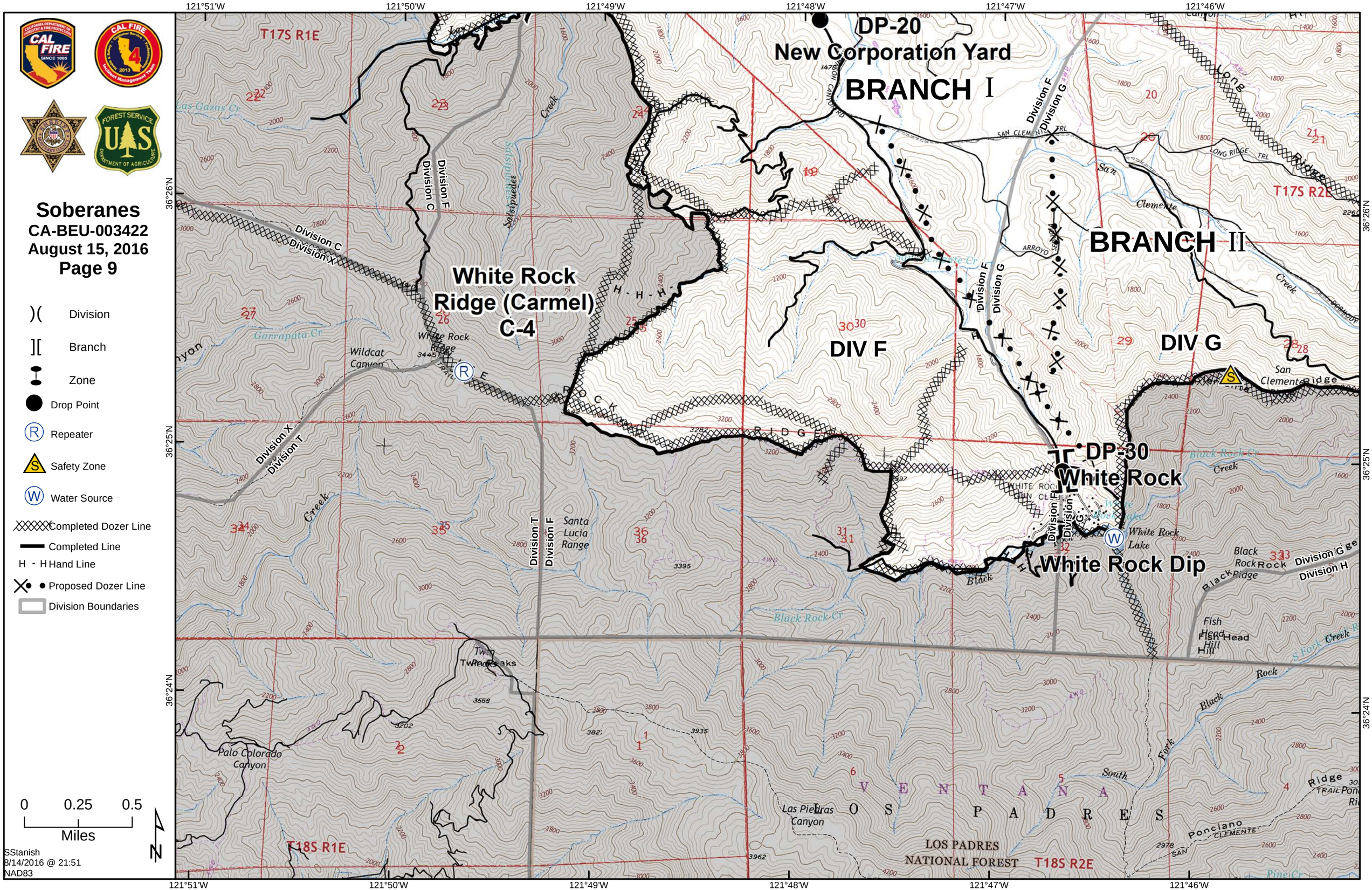

-)(Division
-][Branch
- Zone
- Drop Point
- Repeater
- Safety Zone
- Water Source
- Completed Dozer Line
- Completed Line
- H - H Hand Line
- Proposed Dozer Line
- Division Boundaries

Soberanes
CA-BEU-003422
August 15, 2016
Page 10

)(Division

][Branch

Zone

Completed Dozer Line

Completed Line

H - H Hand Line

R - R Road as Completed Line

Division Boundaries

0 0.25 0.5
Miles

SStanish
8/14/2016 @ 21:51
NAD83

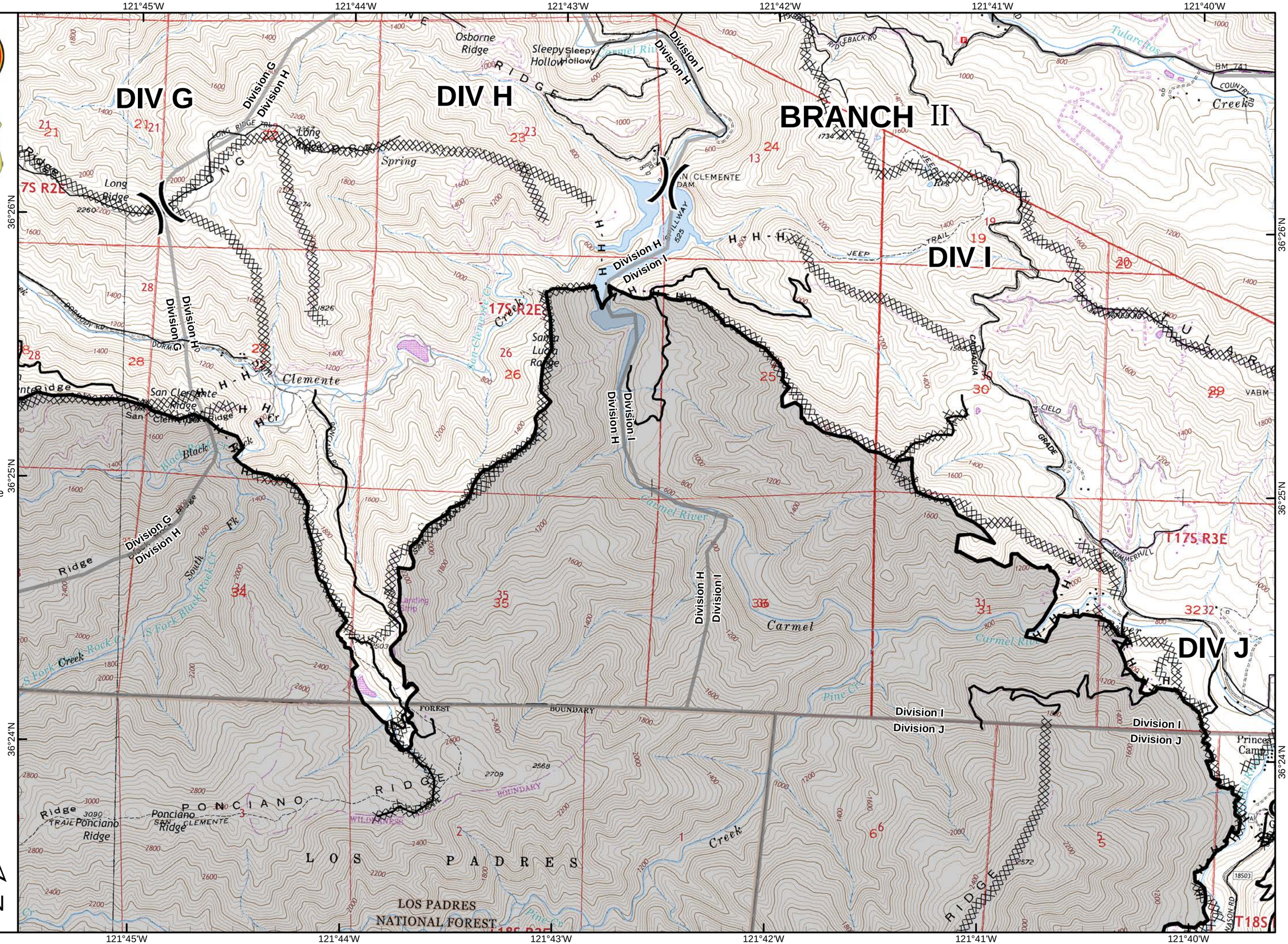

Soberanes
CA-BEU-003422
August 15, 2016
Page 11

)(Division

][Branch

Zone

Drop Point

Helibase

Repeater

Completed Dozer Line

H - H Hand Line

R - R Road as Completed Line

Division Boundaries

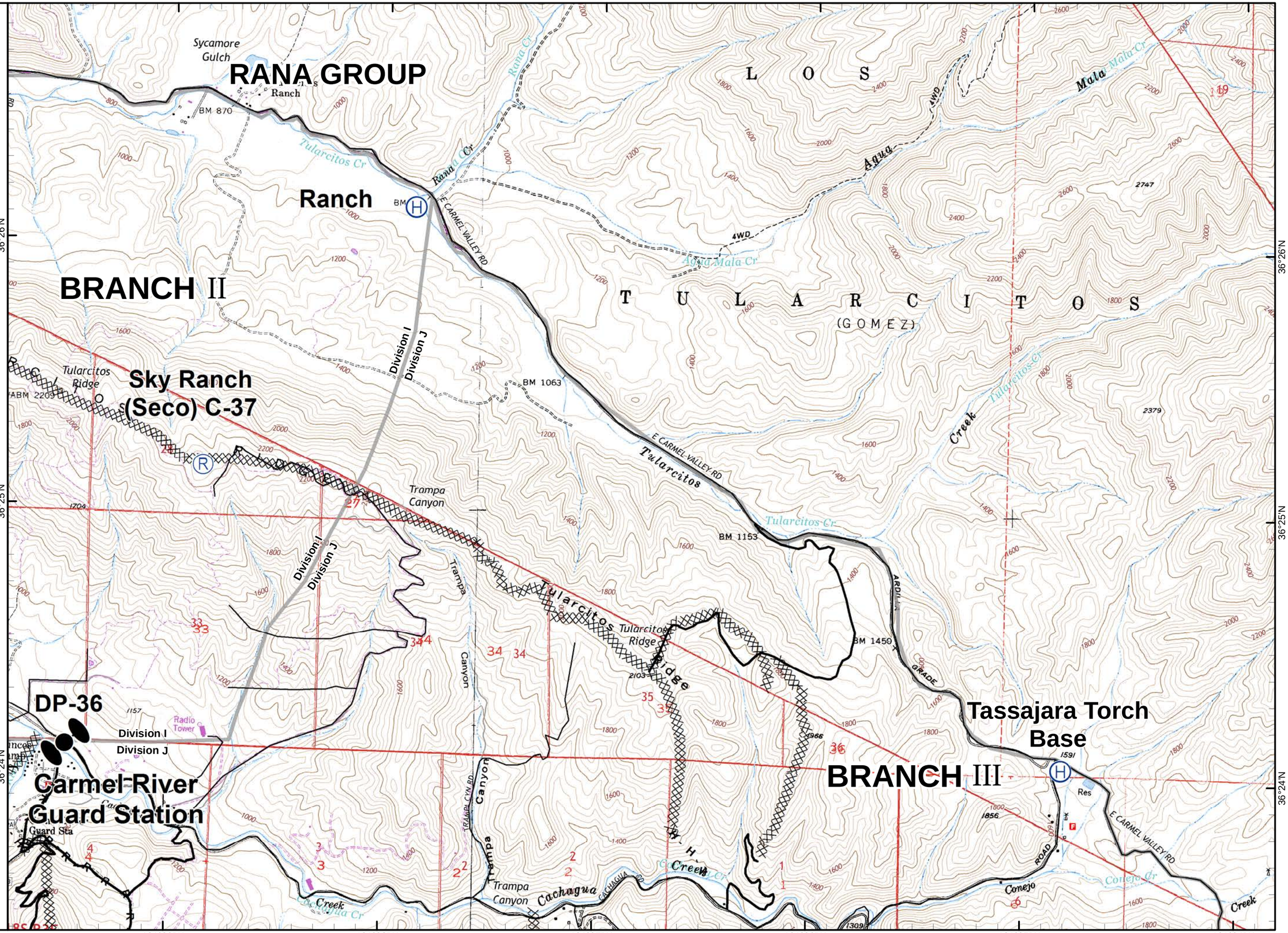

0 0.25 0.5
Miles

SStanish
8/14/2016 @ 21:51
NAD83

Soberanes
CA-BEU-003422
August 15, 2016
Page 12

)(Division

][Branch

Zone

Drop Point

Water Source

Completed Dozer Line

Completed Line

H - H Hand Line

R - R Road as Completed Line

Division Boundaries

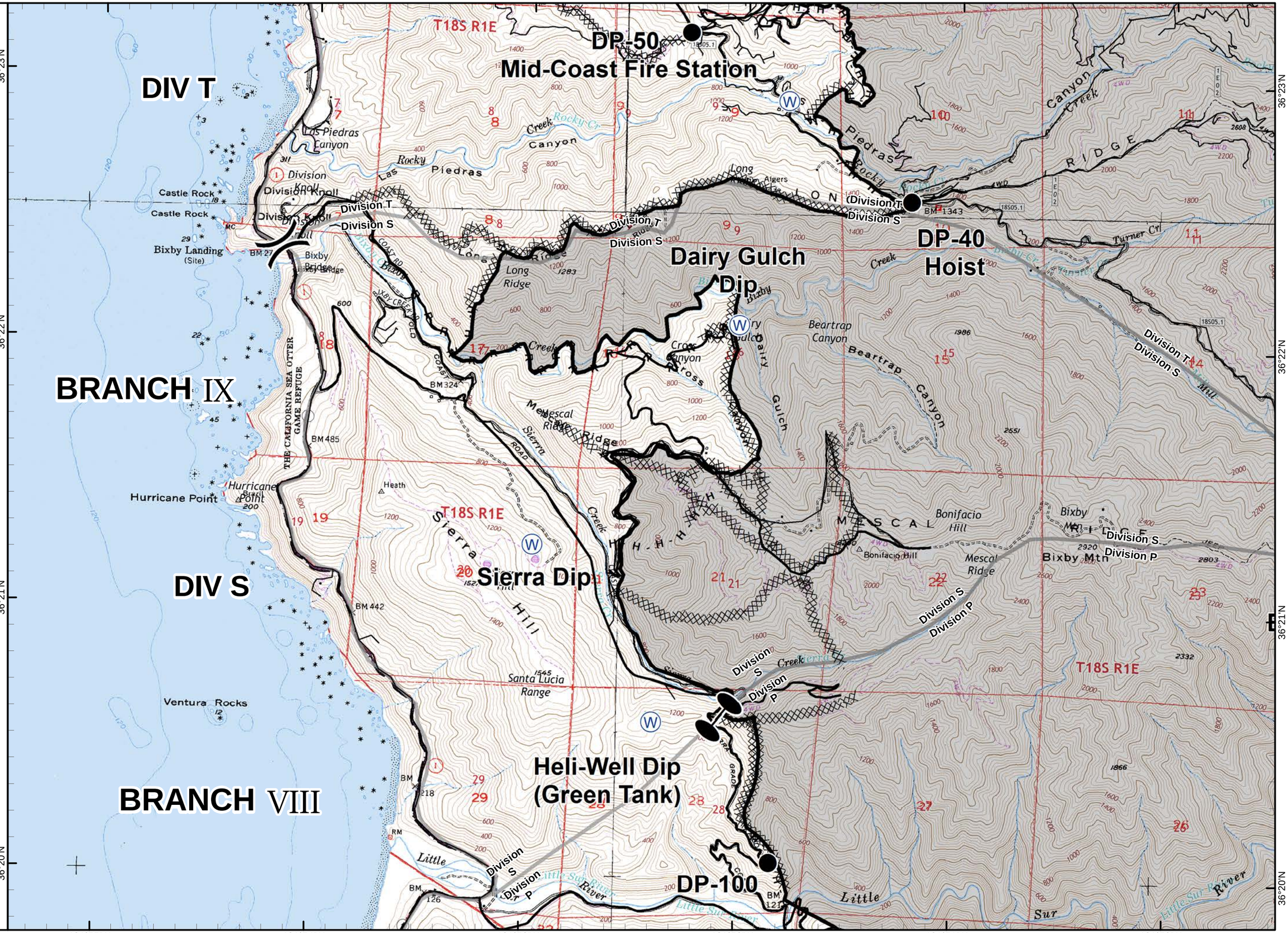

SStanish
8/14/2016 @ 21:52
NAD83

Soberanes
CA-BEU-003422
August 15, 2016
Page 13

)(Division

][Branch

Zone

Drop Point

Completed Dozer Line

Completed Line

Uncontrolled Fire Edge

Proposed Dozer Line

Division Boundaries

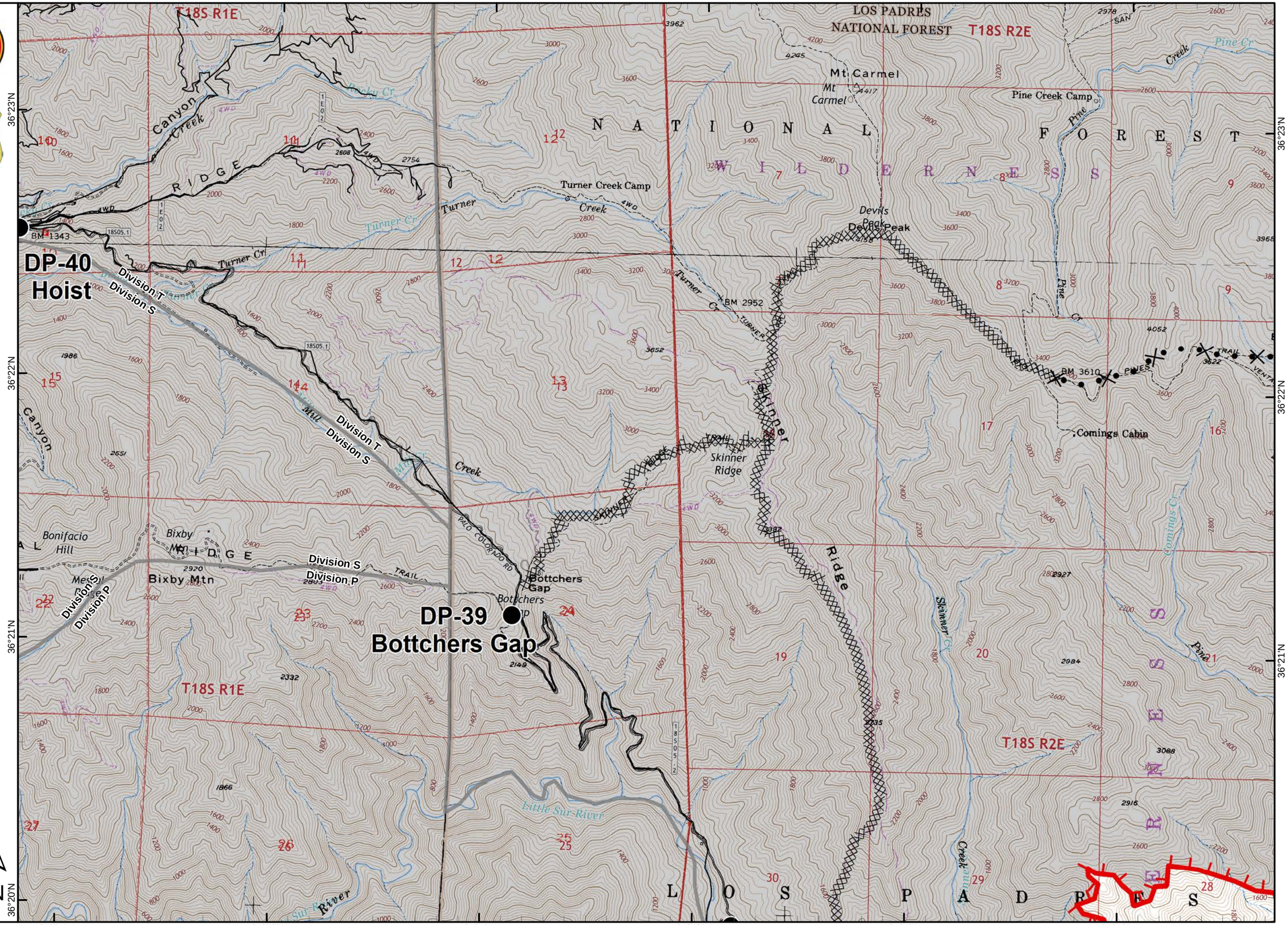

0 0.25 0.5
Miles

SStanish
8/14/2016 @ 21:52
NAD83

Soberanes
CA-BEU-003422
August 15, 2016
Page 14

-)(Division
-][Branch
- Zone
- (W) Water Source
- Completed Dozer Line
- Completed Line
- H - H Hand Line
- R - R Road as Completed Line
- Uncontrolled Fire Edge
- Planned Fire Line
- Proposed Dozer Line
- Division Boundaries

0 0.25 0.5
Miles

SStanish
8/14/2016 @ 21:52
NAD83

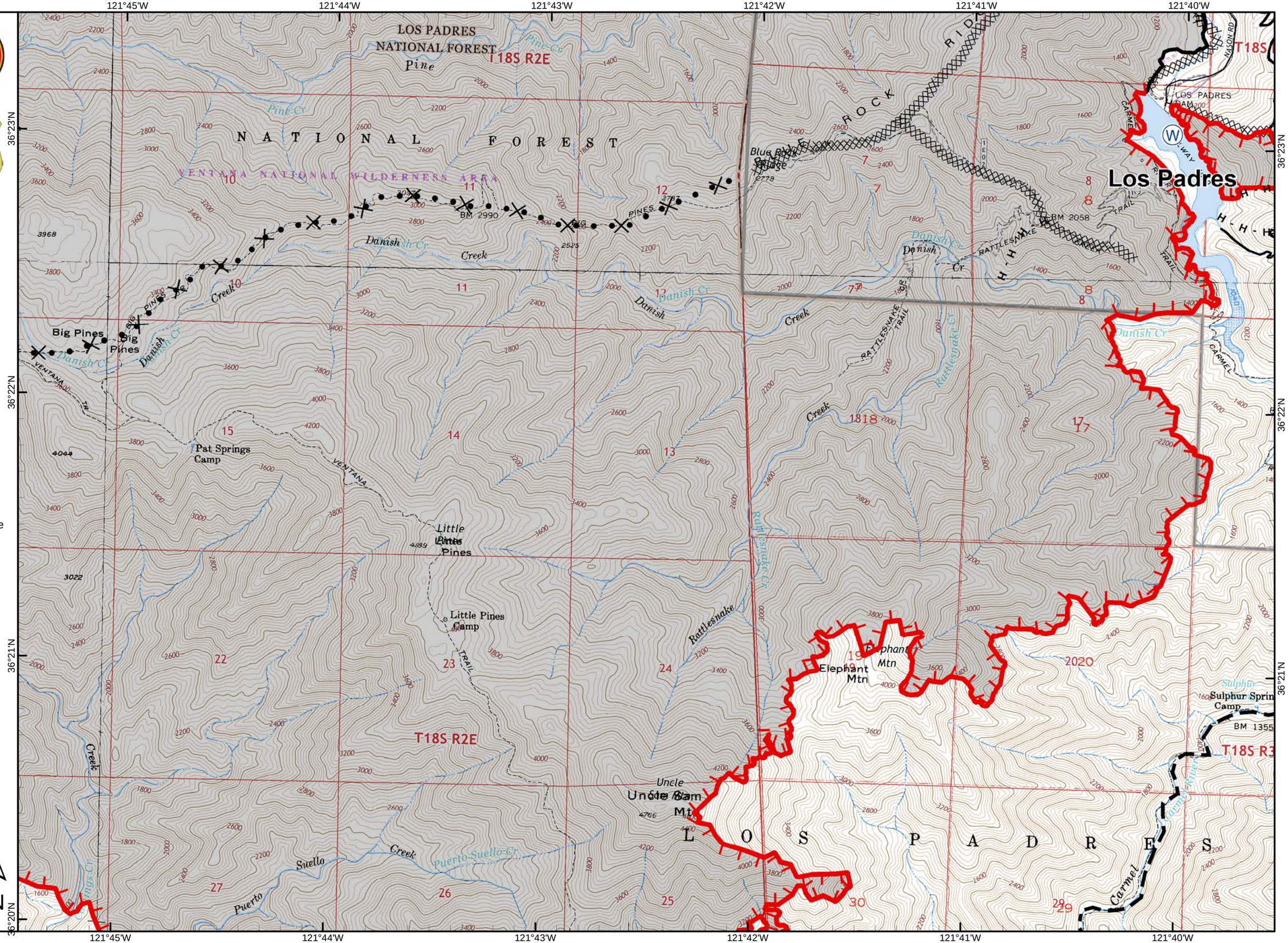

Soberanes
CA-BEU-003422
August 15, 2016
Page 15

)(Division

][Branch

Zone

Drop Point

Safety Zone

WX Mobile Weather Unit

Completed Dozer Line

H - H Hand Line

R - R Road as Completed Line

Uncontrolled Fire Edge

Line Break Completed

Planned Fire Line

Division Boundaries

0 0.25 0.5
Miles

N
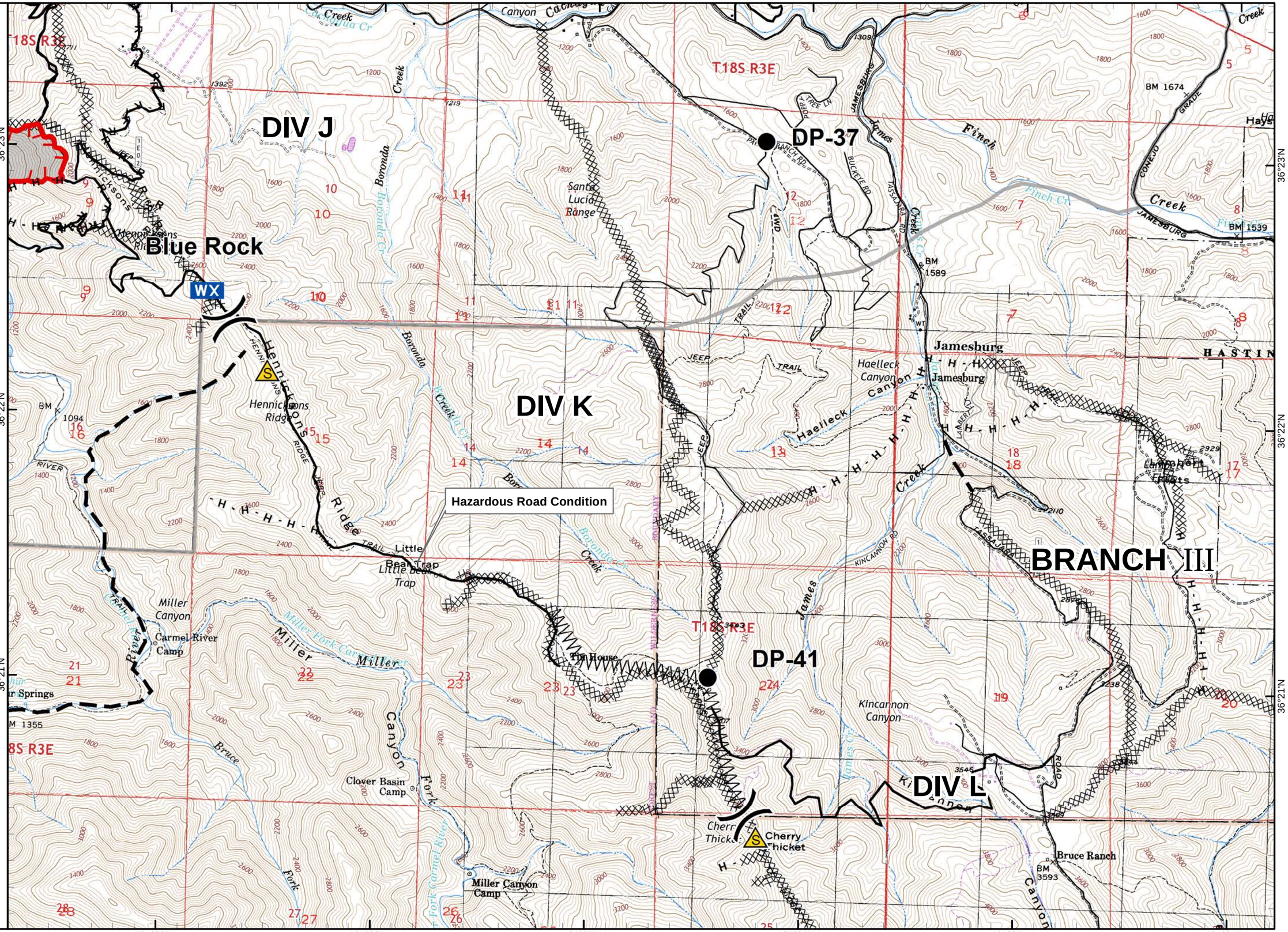
SStanish
8/14/2016 @ 21:53
NAD83