Soberanes

CA-BEU-003422
August 14, 2016
IAP Index Page

Carmel Zone

Legend

- Division
- Branch
- Zone
- Drop Point
- Staging Area
- Water Source
- Uncontrolled Fire Edge
- Completed Dozer Line
- Completed Line
- Hand Line
- Planned Fire Line
- Proposed Dozer Line

0 1.25 2.5
Miles

Stanish
8/13/2016 @ 22:39
NAD83

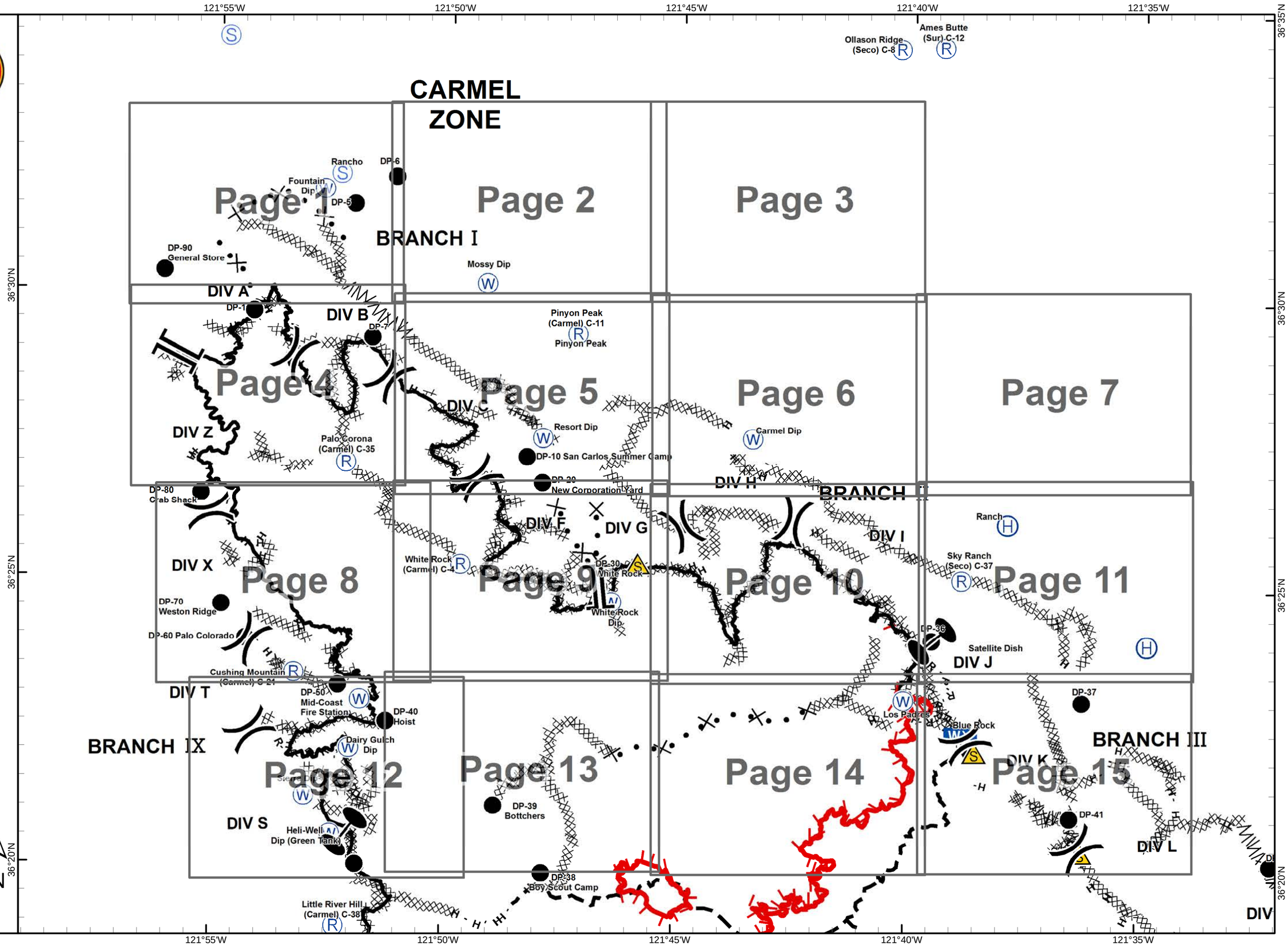

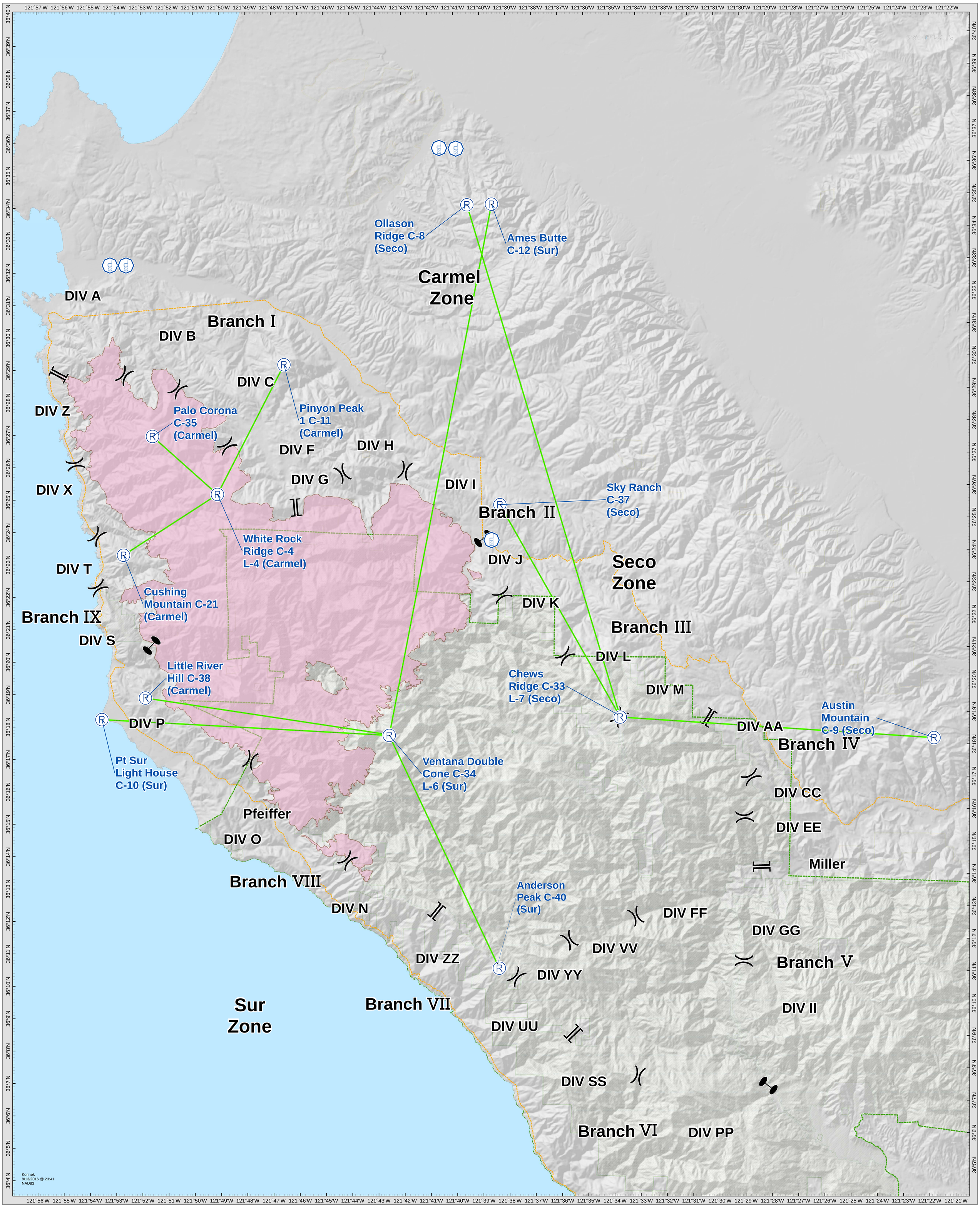

Repeater
Solar Powered Repeater
Remote
Repeater Links
Control Objectives

COMMUNICATIONS MAP
Soberanes Incident

CA-BEU-003422
August 14, 2016

0 0.75 1.5 3
Miles

USFS Wilderness Boundary
USFS Ownership
USFS DPA Boundary
Bureau of Land Management

Travel Map

Soberanes Incident
CA-BEU-003422

0 3.5 7 14 Miles

0 18,750 37,500 75,000 Feet

Incident Command Post
Camp
Drop Point
Helibase
Travel Route
Staging Area
Water Source
Roads do not exist

N

Soberanes
CA-BEU-003422
August 14, 2016
Page 1

- Division
- Branch
- Zone
- Drop Point
- Staging Area
- Water Source
- Completed Dozer Line
- Completed Line
- Hand Line
- Line Break Completed
- Proposed Dozer Line
- Division Boundaries

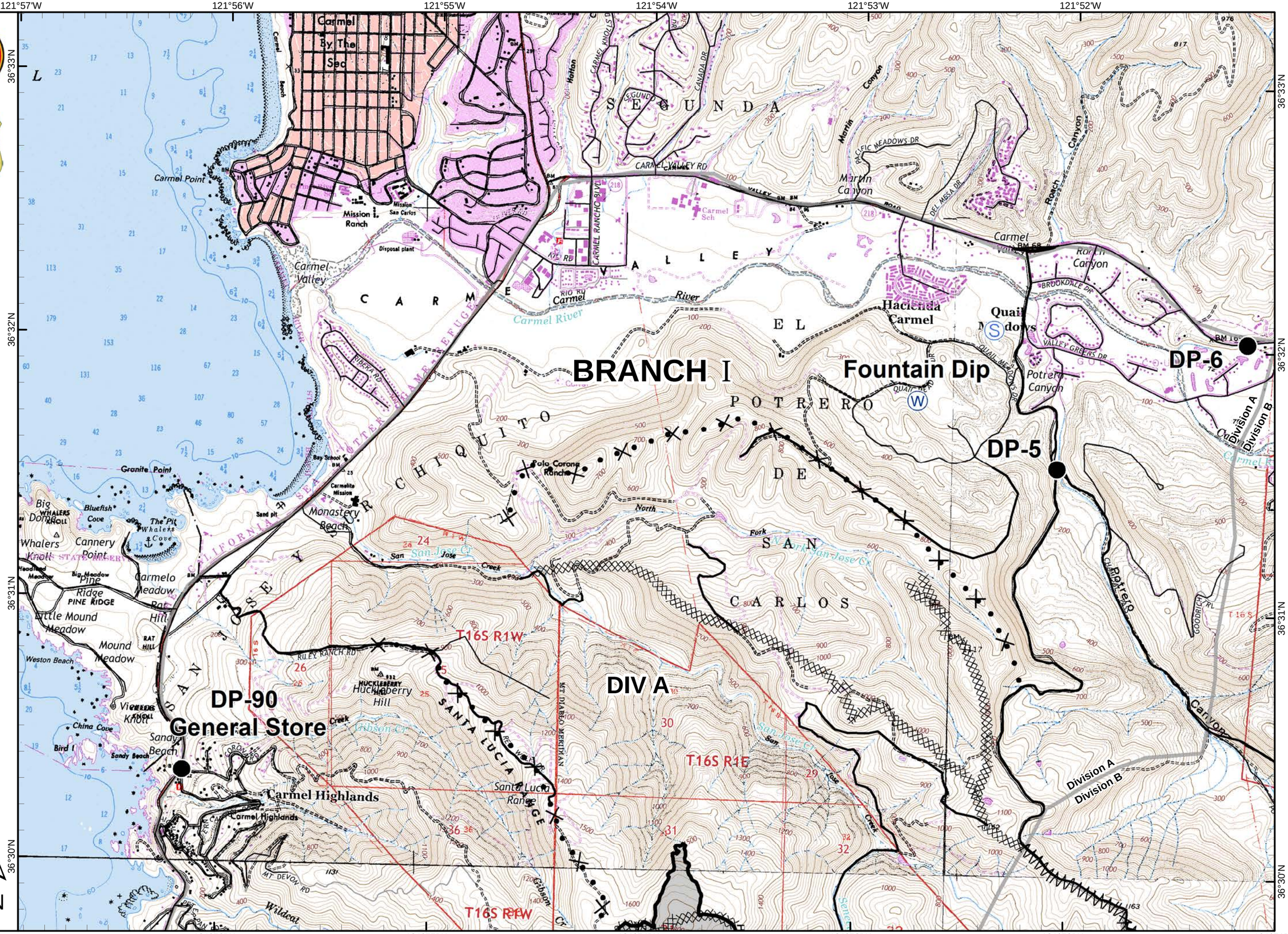

Soberanes
CA-BEU-003422
August 14, 2016
Page 2

)(Division

][Branch

Zone

Drop Point

Water Source

Division Boundaries

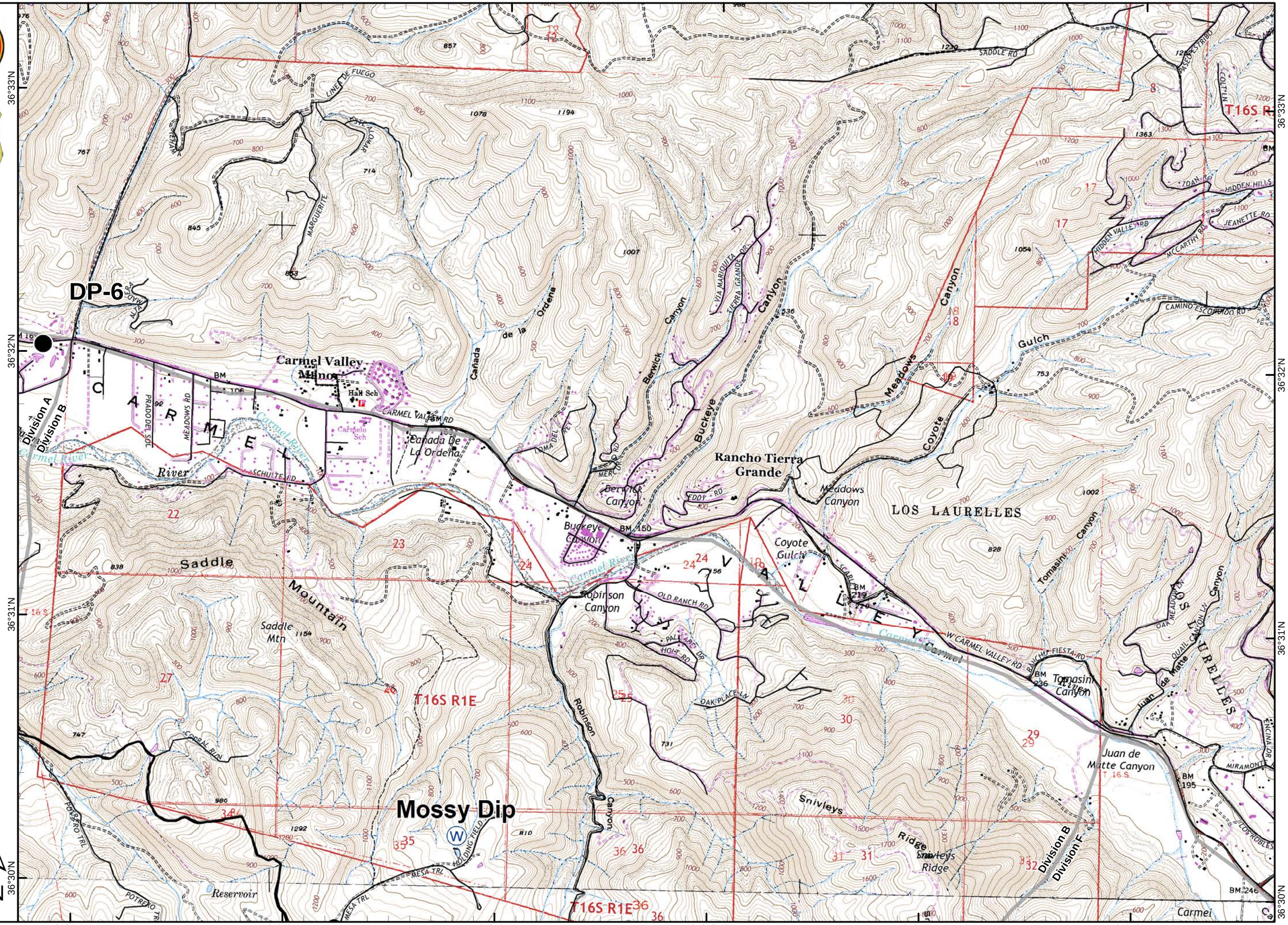

Soberanes
CA-BEU-003422
August 14, 2016
Page 3

)(Division

Branch

Zone

Division Boundaries

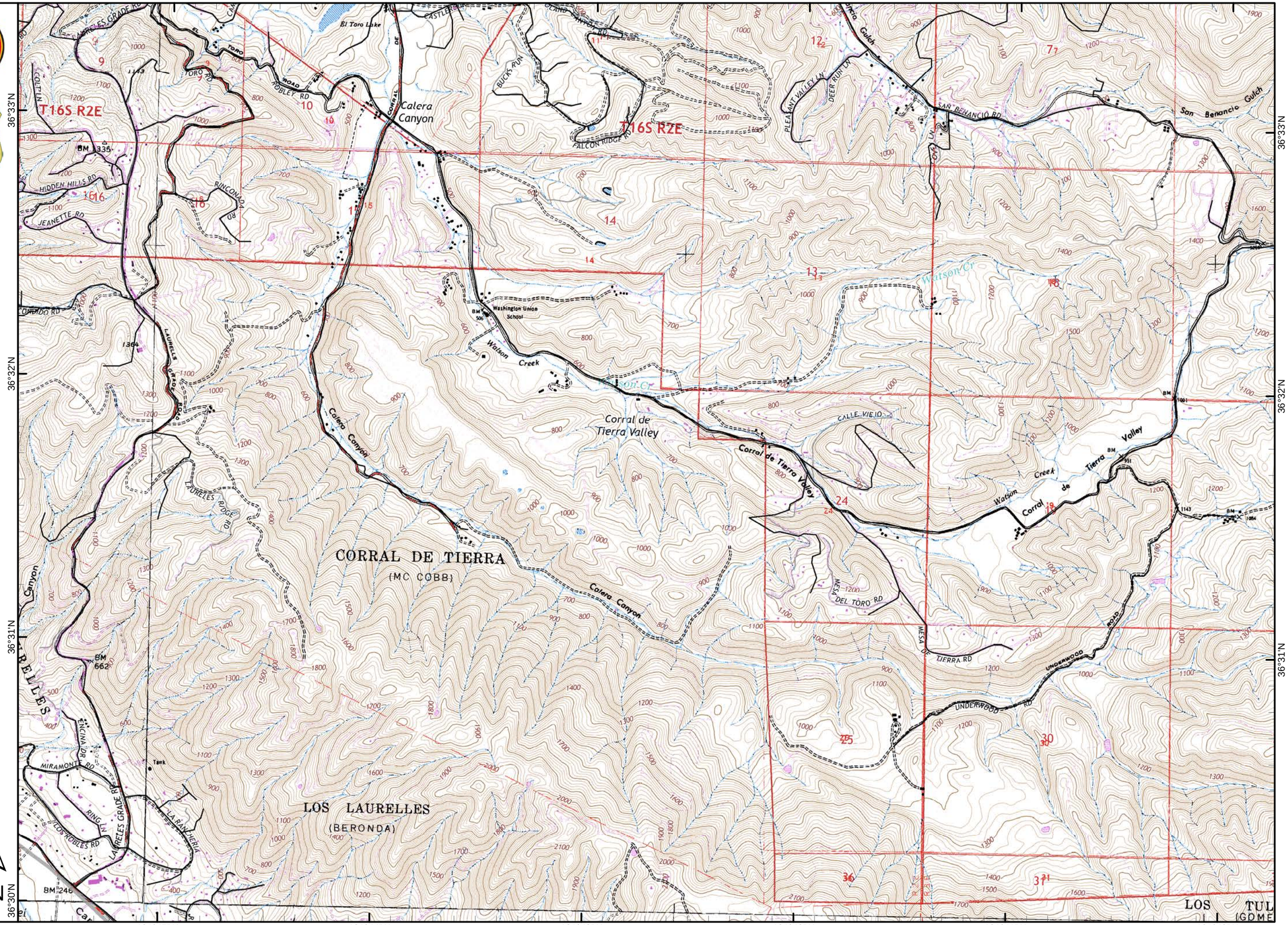

0 0.25 0.5
Miles

SStanish
8/13/2016 @ 22:52
NAD83

Soberanes
CA-BEU-003422
August 14, 2016
Page 4

- Division
- Branch
- Zone
- Drop Point
- Repeater
- Completed Dozer Line
- Completed Line
- H - H Hand Line
- R - R Road as Completed Line
- Line Break Completed
- Proposed Dozer Line
- Division Boundaries

0 0.25 0.5
Miles

SStanish
8/13/2016 @ 22:52
NAD83

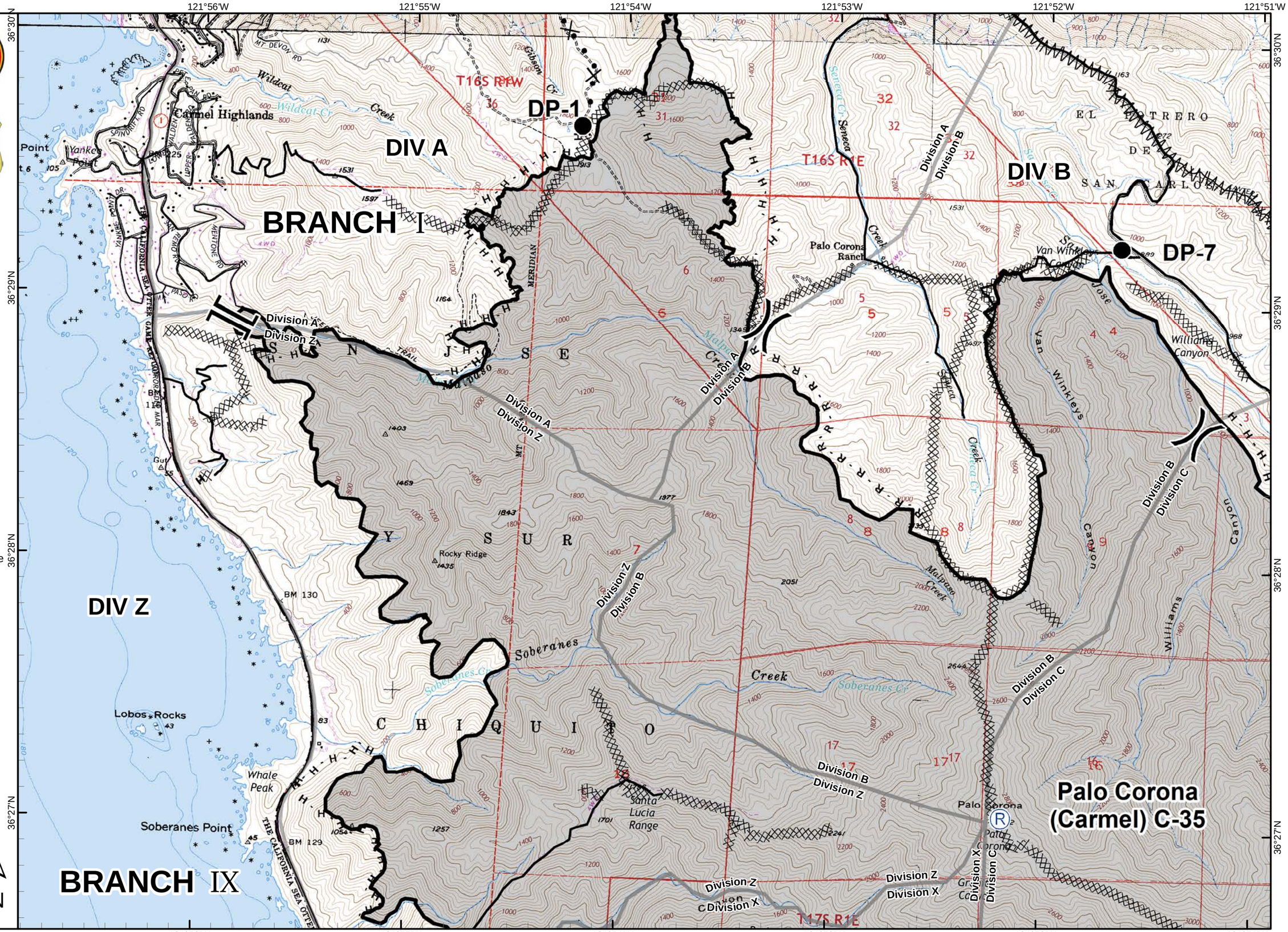

Soberanes
CA-BEU-003422
August 14, 2016
Page 5

- Division
- Branch
- Zone
- Drop Point
- Repeater
- Water Source
- Completed Dozer Line
- Completed Line
- Hand Line
- Line Break Completed
- Division Boundaries

0 0.25 0.5
Miles

SStanish
8/13/2016 @ 22:53
NAD83

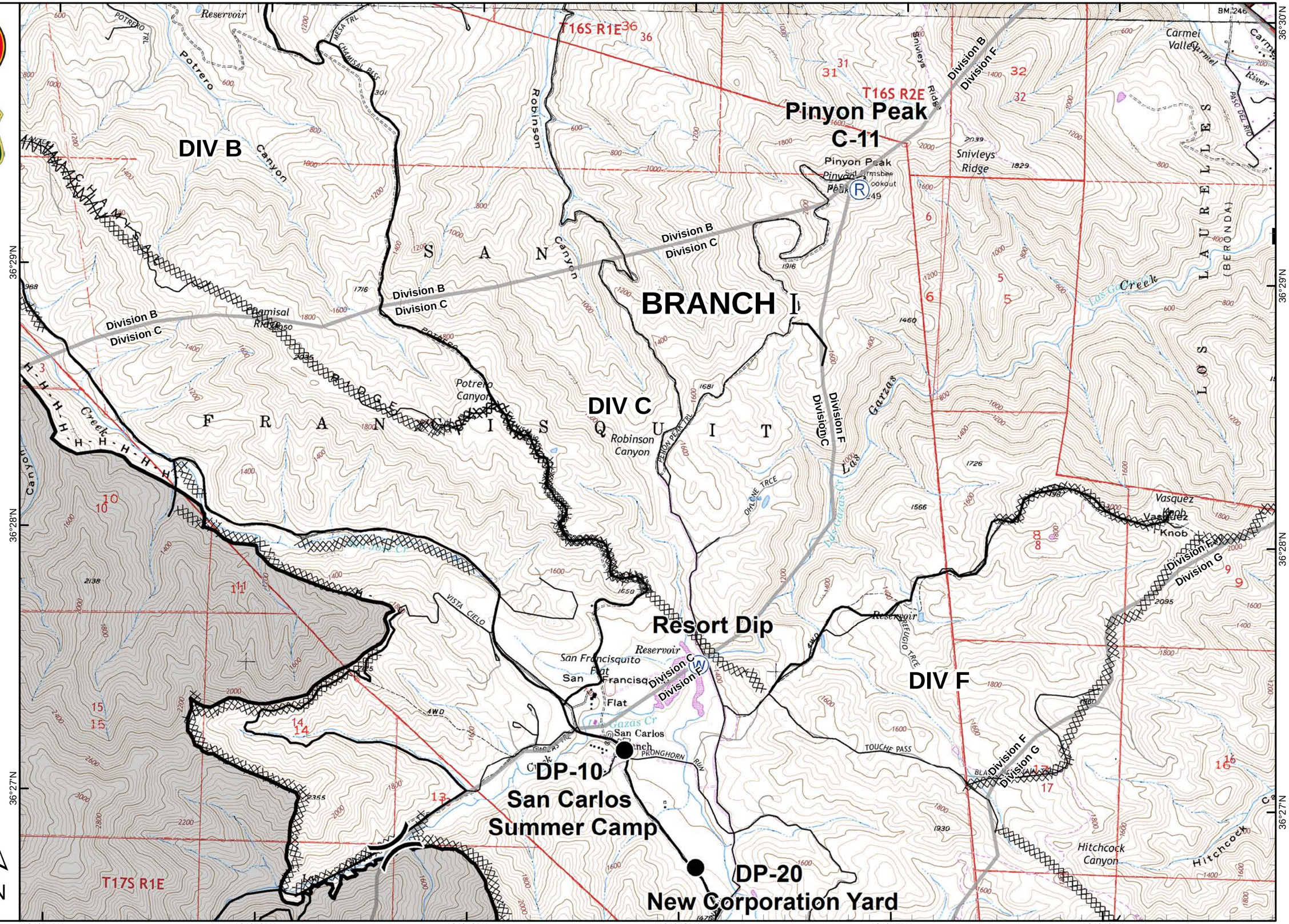

Soberanes
CA-BEU-003422
August 14, 2016
Page 6

)(Division

][Branch

Zone

(W) Water Source

Completed Dozer Line

H - H Hand Line

Division Boundaries

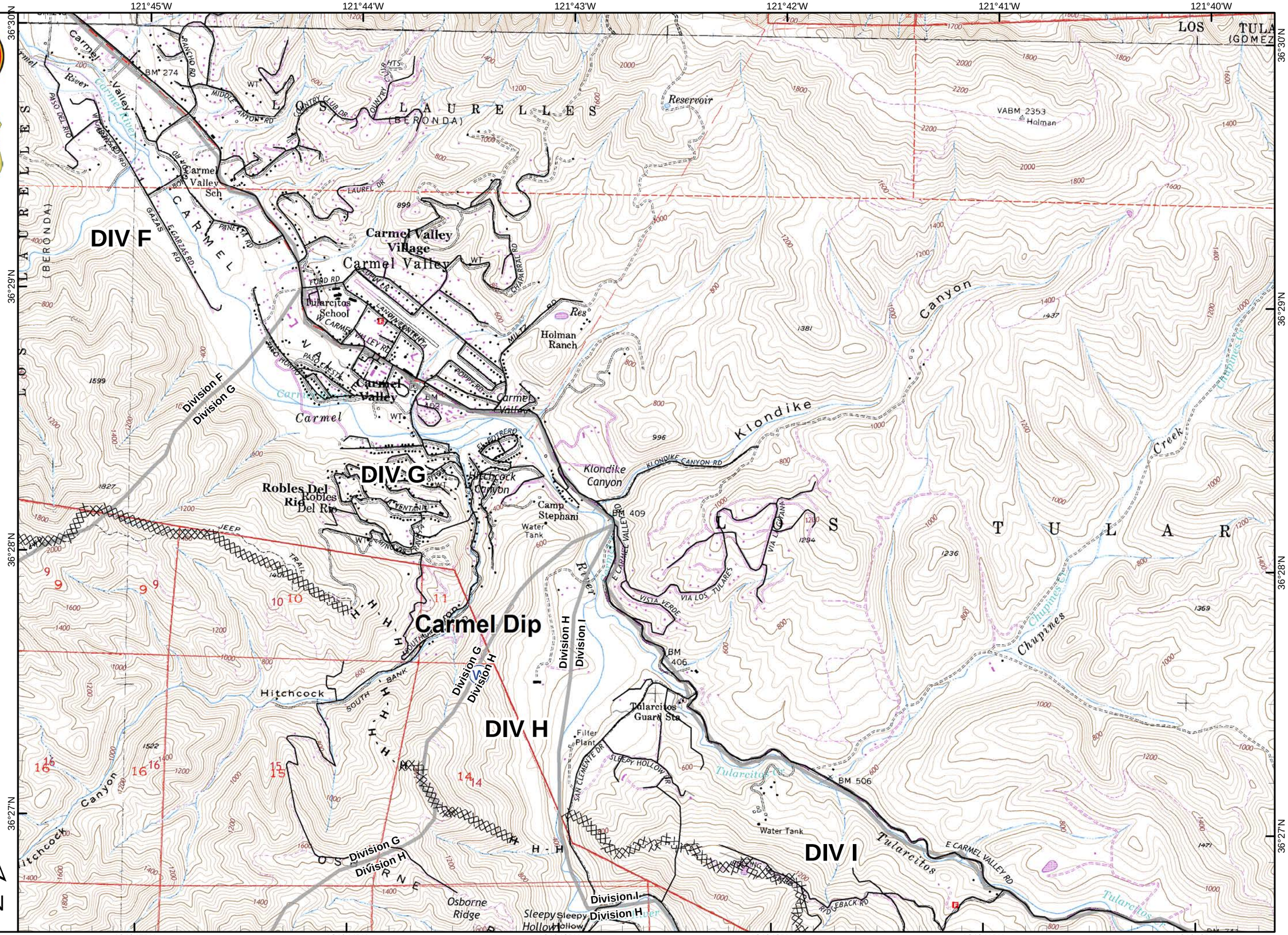

0 0.25 0.5
Miles

SStanish
8/13/2016 @ 22:53
NAD83

Soberanes
CA-BEU-003422
August 14, 2016
Page 7

)(Division

][Branch

Zone

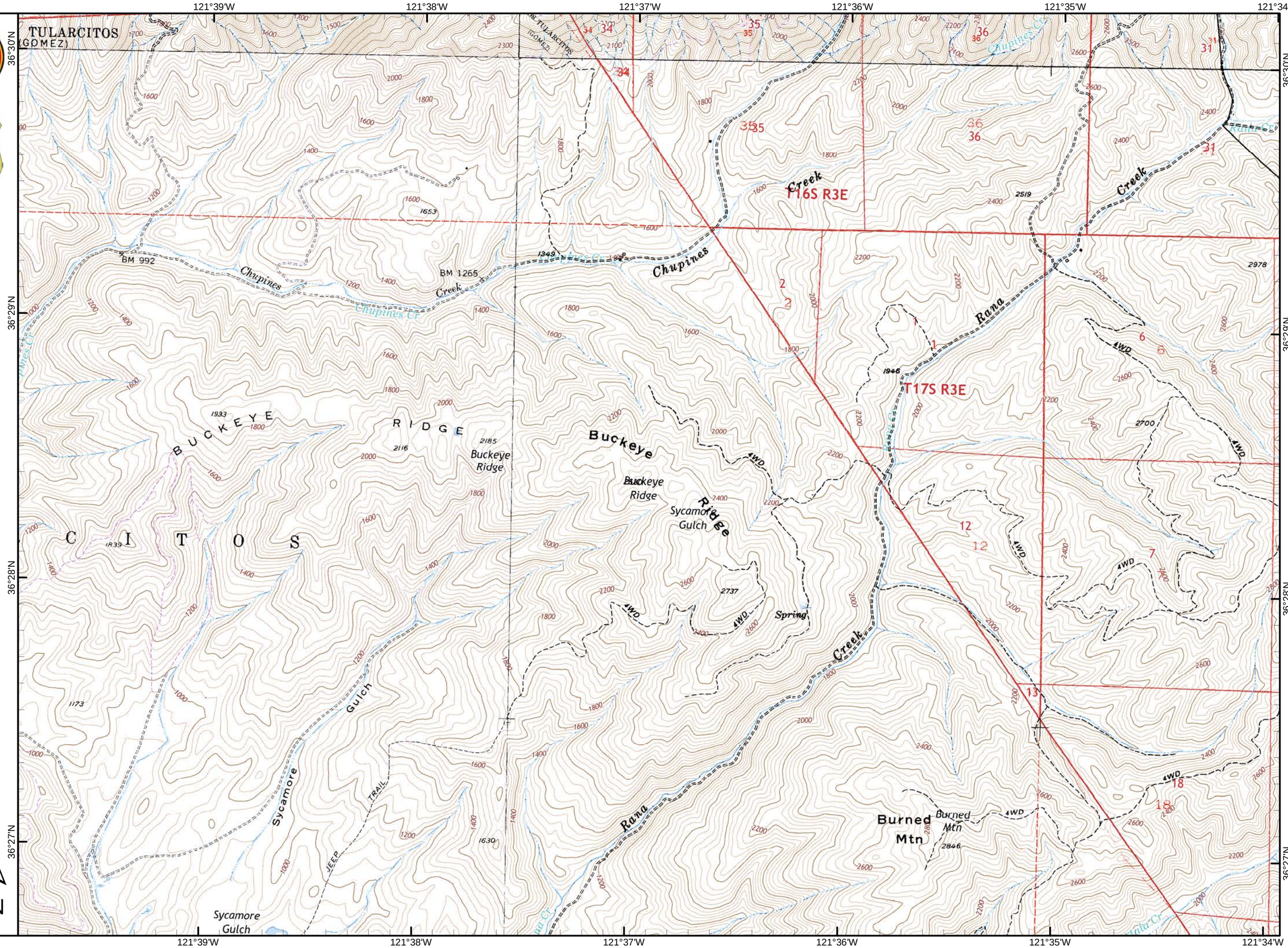

0 0.25 0.5
Miles

N

SStanish
8/13/2016 @ 22:54
NAD83

Soberanes
CA-BEU-003422
August 14, 2016
Page 8

- Division
- Branch
- Zone
- Drop Point
- Repeater
- Completed Dozer Line
- Completed Line
- Hand Line
- Division Boundaries

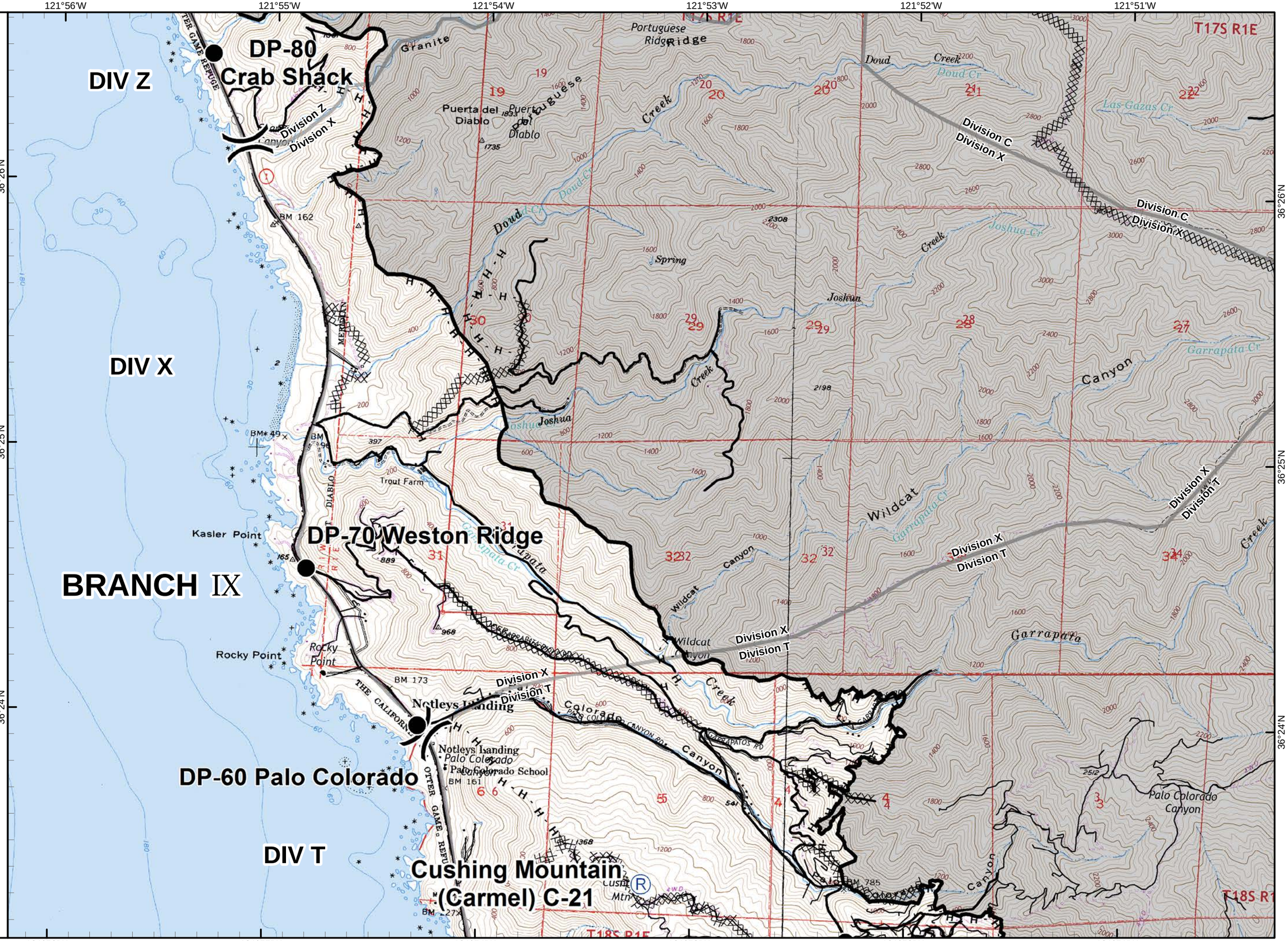

0 0.25 0.5
Miles

SStanish
8/13/2016 @ 22:54
NAD83

Soberanes
CA-BEU-003422
August 14, 2016
Page 9

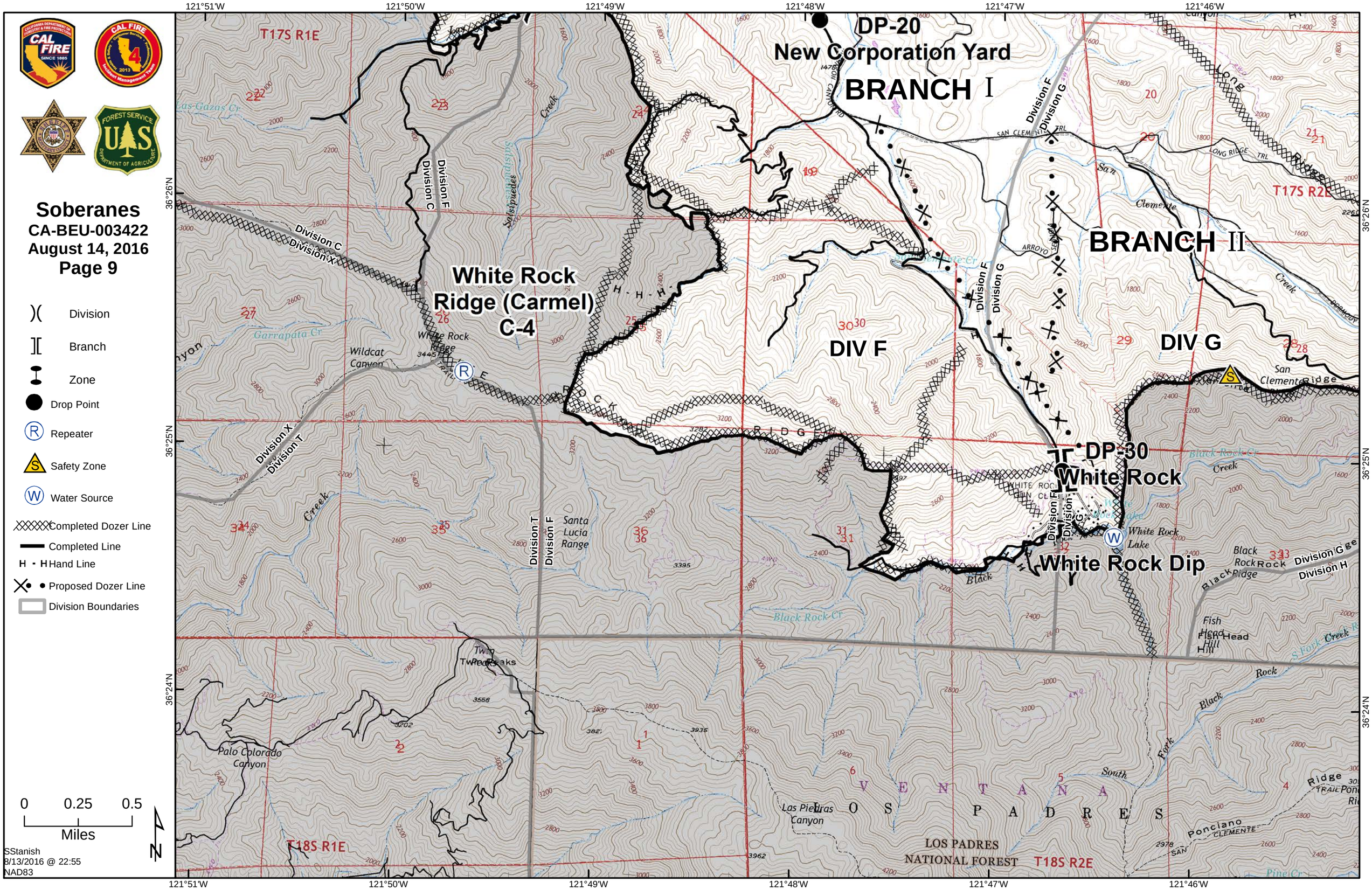

- Division
- Branch
- Zone
- Drop Point
- Repeater
- Safety Zone
- Water Source
- Completed Dozer Line
- Completed Line
- H - H Hand Line
- Proposed Dozer Line
- Division Boundaries

0 0.25 0.5
Miles

SStanish
8/13/2016 @ 22:55
NAD83

Soberanes
CA-BEU-003422
August 14, 2016
Page 10

- Division
- Branch
- Zone
- Completed Dozer Line
- Completed Line
- H - H Hand Line
- R - R Road as Completed Line
- Uncontrolled Fire Edge
- Division Boundaries

0 0.25 0.5
Miles

SStanish
8/13/2016 @ 22:55
NAD83

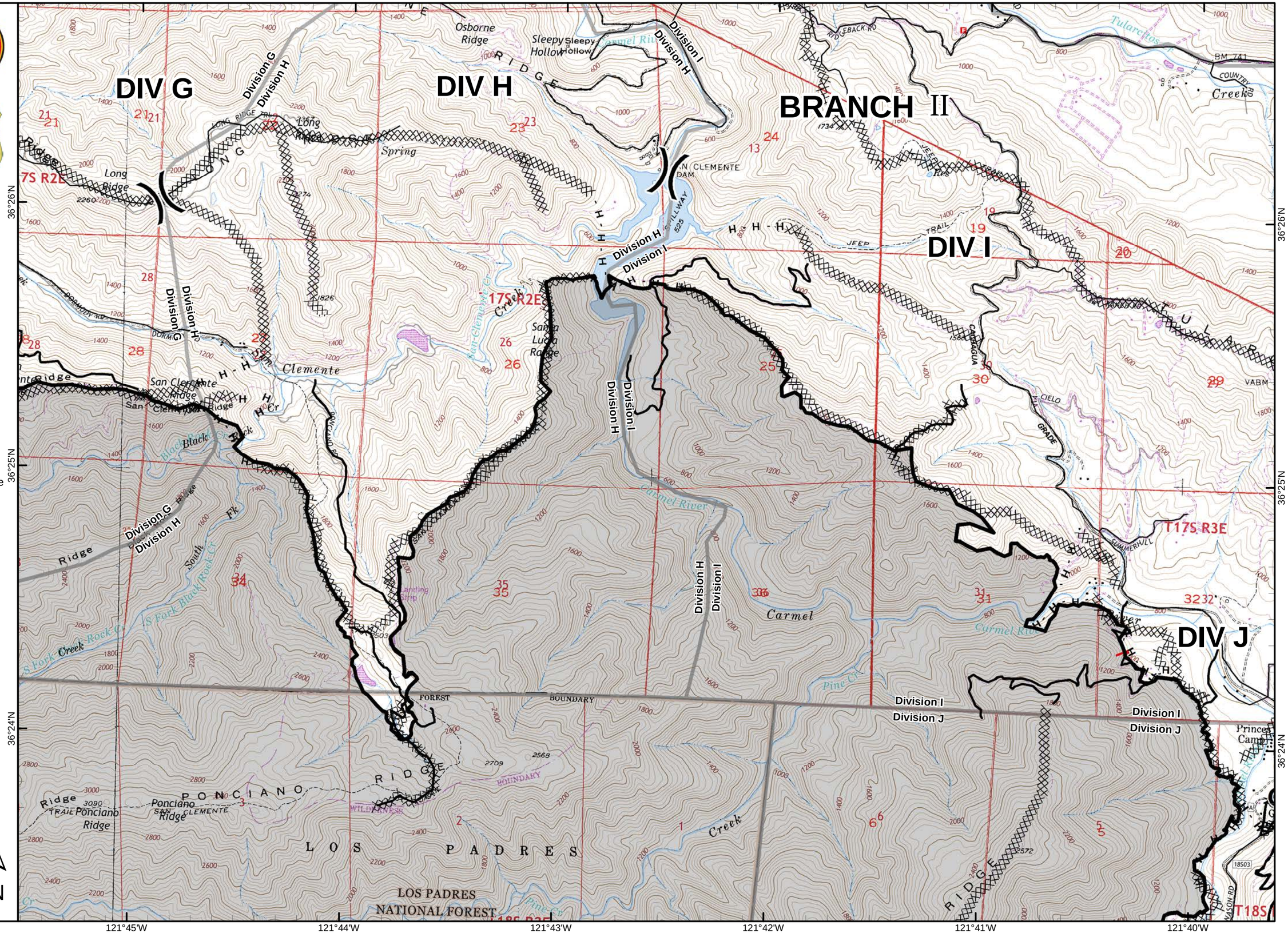

Soberanes
CA-BEU-003422
August 14, 2016
Page 11

-)(Division
- Branch
- Zone
- Drop Point
- (H) Helibase
- (R) Repeater
- Completed Dozer Line
- H - H Hand Line
- R - R Road as Completed Line
- Division Boundaries

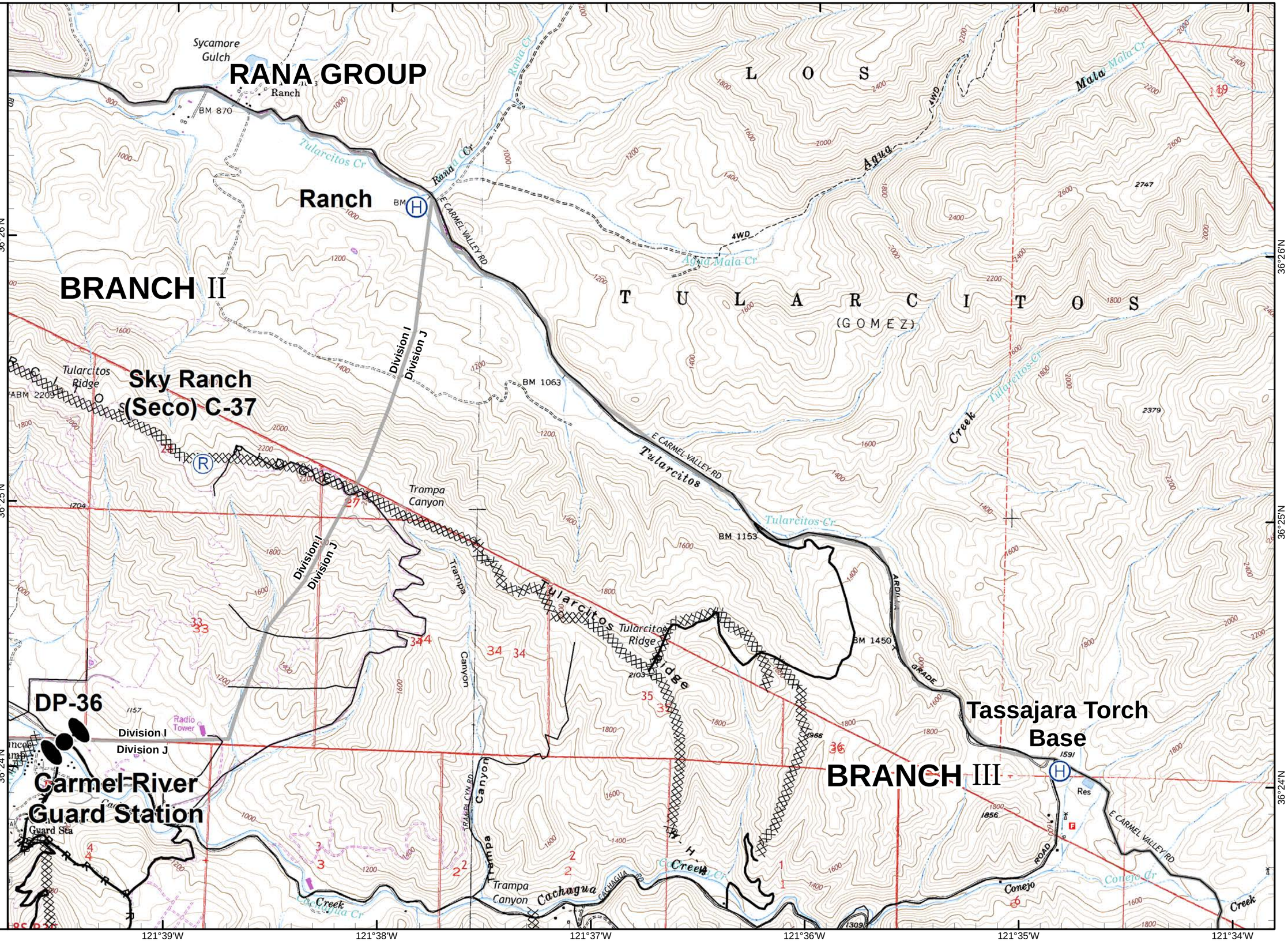

0 0.25 0.5
Miles

SStanish
8/13/2016 @ 22:56
NAD83

Soberanes
CA-BEU-003422
August 14, 2016
Page 12

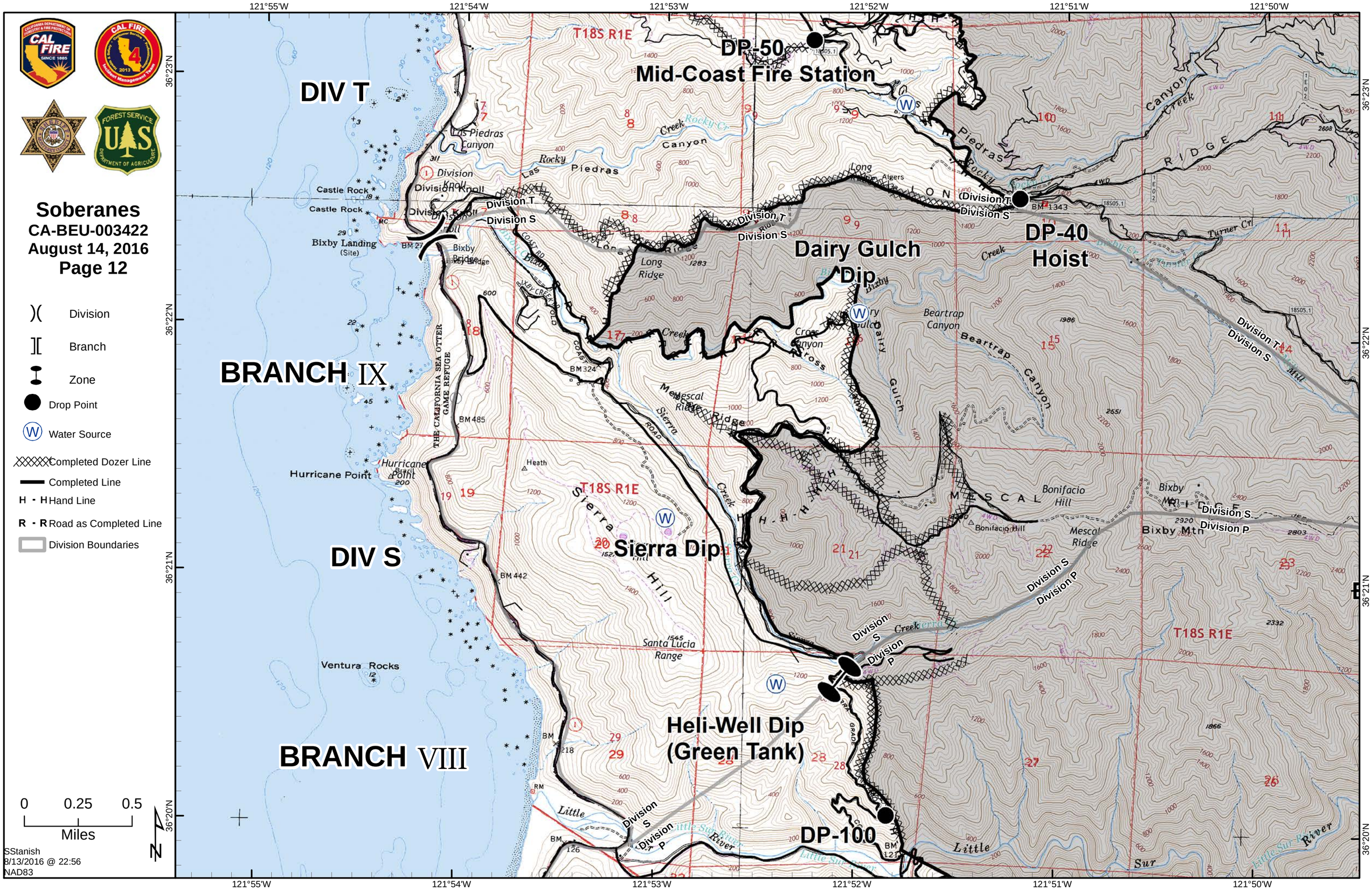

Division
Branch
Zone
Drop Point
Water Source
Completed Dozer Line
Completed Line
Hand Line
Road as Completed Line
Division Boundaries

Soberanes
CA-BEU-003422
August 14, 2016
Page 13

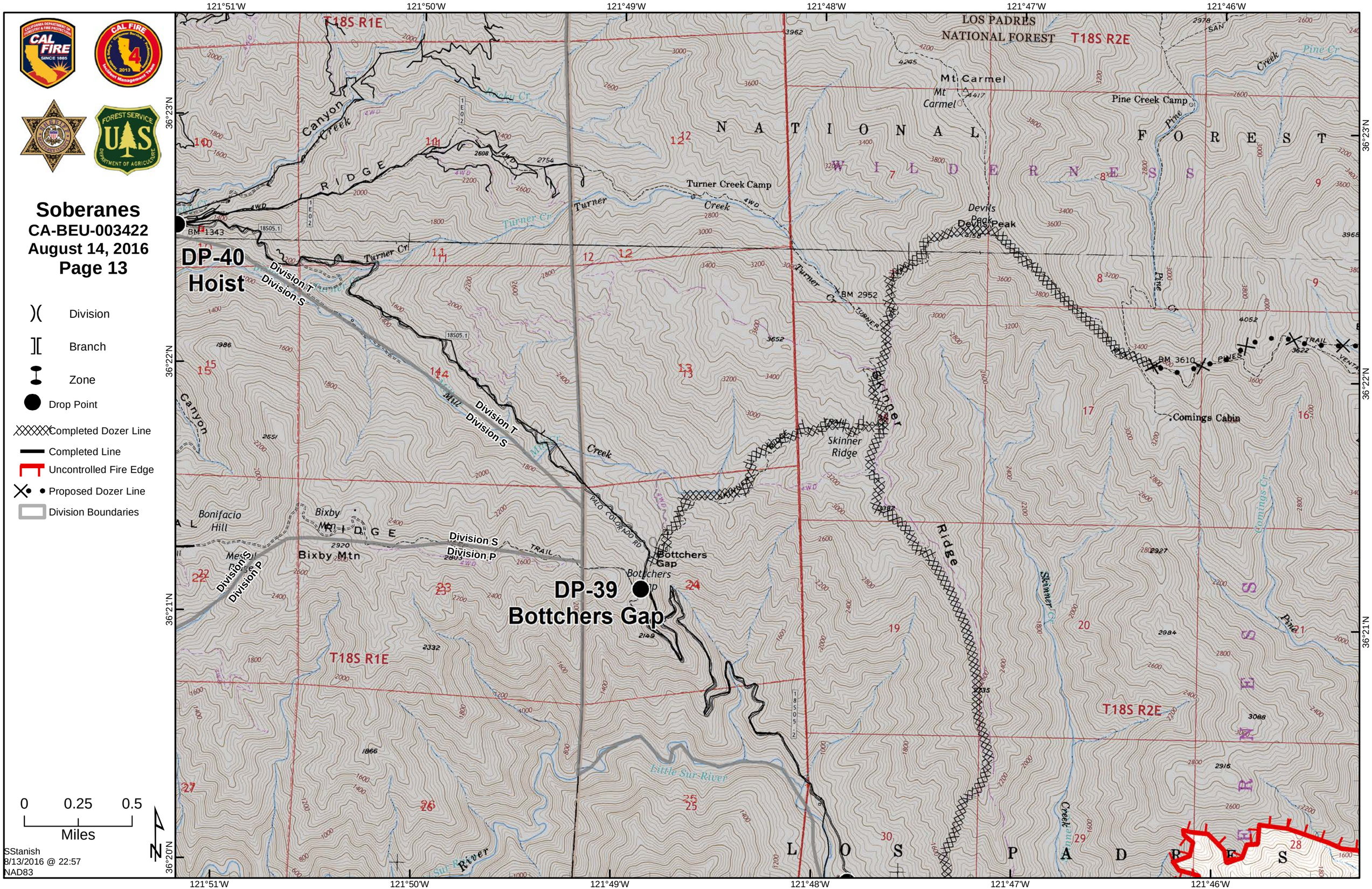

)(Division

][Branch

Zone

Drop Point

Completed Dozer Line

Completed Line

Uncontrolled Fire Edge

Proposed Dozer Line

Division Boundaries

Soberanes
CA-BEU-003422
August 14, 2016
Page 14

- Division
- Branch
- Zone
- Water Source
- Completed Dozer Line
- Completed Line
- H - H Hand Line
- R - R Road as Completed Line
- Uncontrolled Fire Edge
- Planned Fire Line
- Proposed Dozer Line
- Division Boundaries

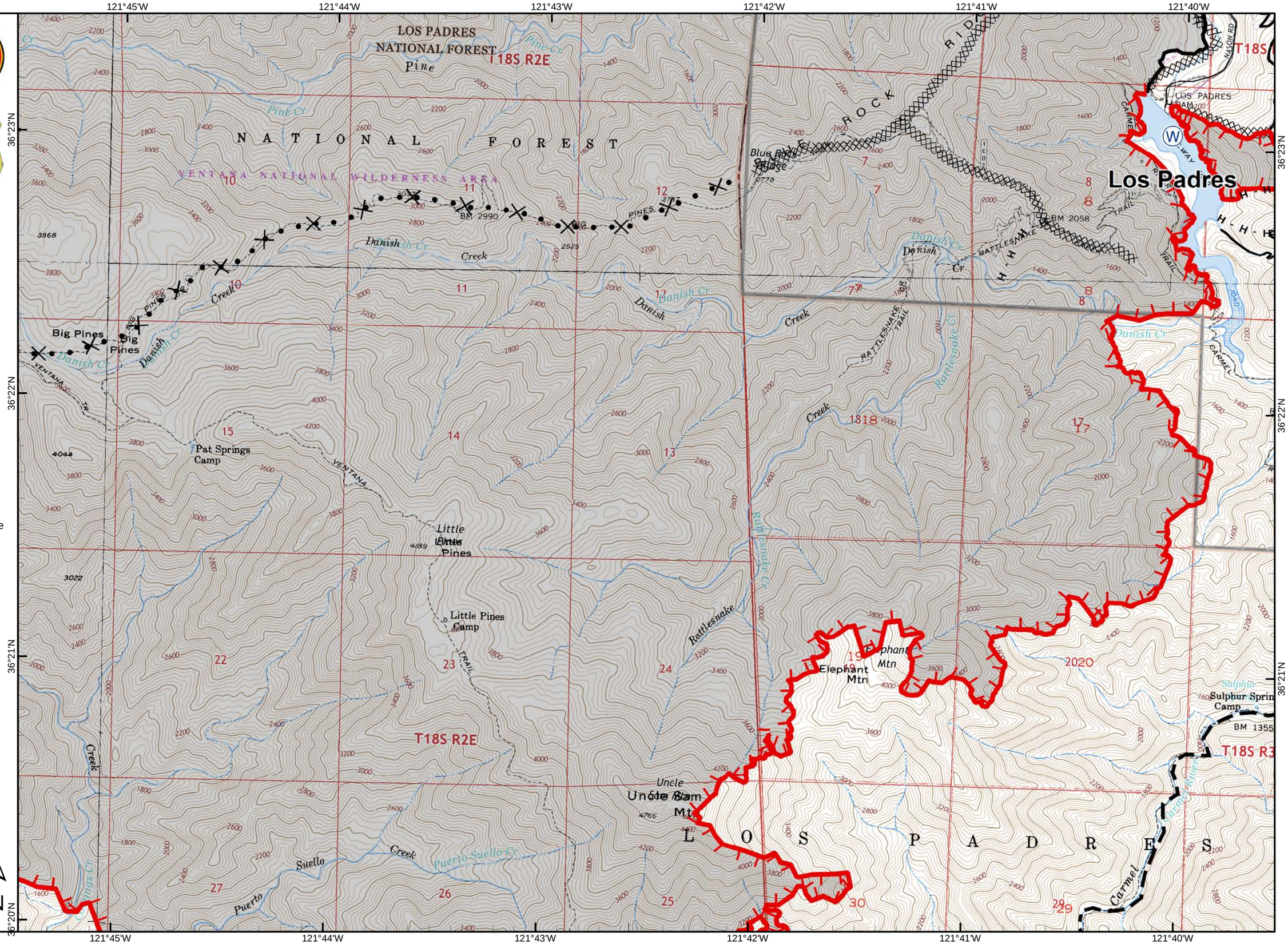

SStanish
8/13/2016 @ 22:57
NAD83

Soberanes
CA-BEU-003422
August 14, 2016
Page 15

- Division
- Branch
- Zone
- Drop Point
- Safety Zone
- Mobile Weather Unit
- Completed Dozer Line
- H - H Hand Line
- R - R Road as Completed Line
- Uncontrolled Fire Edge
- Line Break Completed
- Planned Fire Line
- Division Boundaries

0 0.25 0.5
Miles
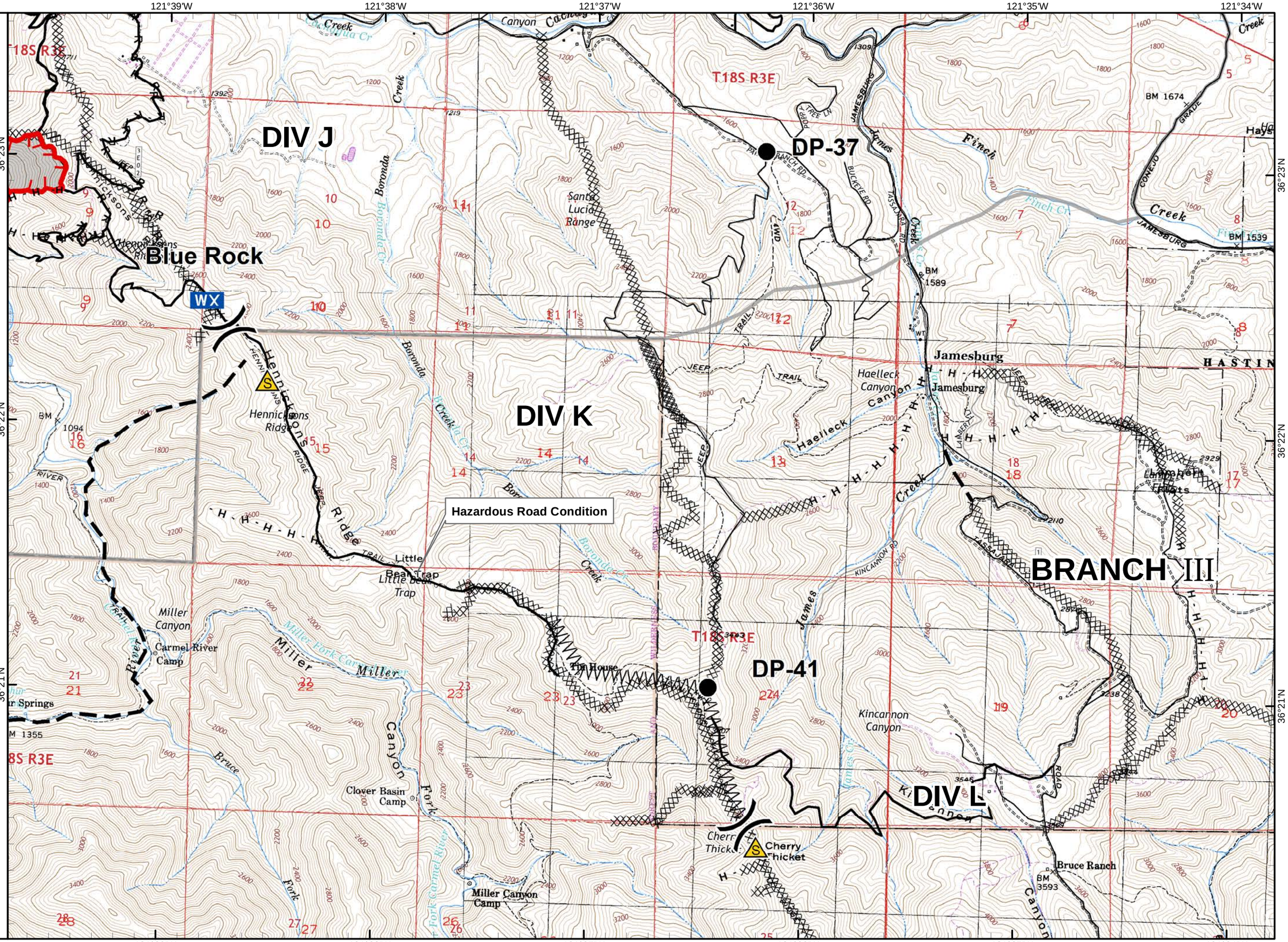
SStanish
8/13/2016 @ 22:58
NAD83