Soberanes

CA-BEU-003422
August 13, 2016
IAP Index Page

Sur Zone

Legend

- Division
- Branch
- Zone
- Drop Point
- Staging Area
- Water Source
- Uncontrolled Fire Edge
- Completed Dozer Line
- Completed Line
- Hand Line
- Planned Fire Line
- Proposed Dozer Line

0 1.5 3
Miles

N

Stanish
8/12/2016 @ 20:30
NAD83

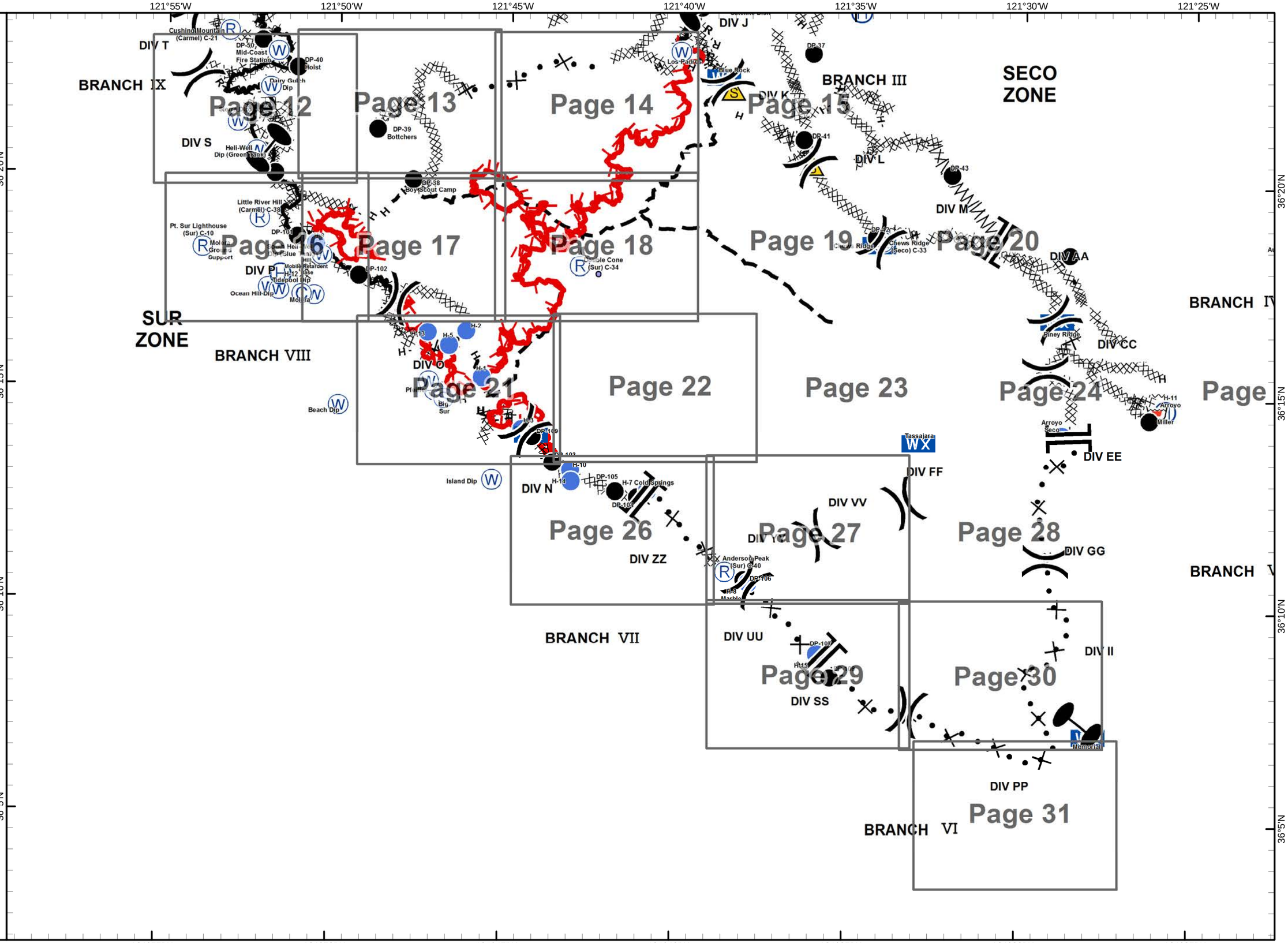

Carmel

DIV A

Branch I

DIV B

DIV C

DIV Z

Palo Corona C-35 (Carmel)

Pinyon Peak 1 C-11 (Carmel)

DIV F

DIV H

DIV G

DIV X

White Rock Ridge C-4 L-4 (Carmel)

DIV T

Cushing Mountain C-21 (Carmel)

Branch IX

DIV S

Little River Hill C-38 (Carmel)

DIV P

Pt Sur Light House C-10 (Sur)

Ventana Double Cone C-34 L-6 (Sur)

Pfeiffer

DIV O

Branch VIII

DIV N

DIV ZZ

Sur Zone

Branch VII

DIV UU

DIV SS

Branch VI

DIV PP

Ollason Ridge C-8 (Seco)

Ames Butte C-12 (Sur)

Carmel Zone

DIV I

Sky Ranch C-37 (Seco)

Branch II

DIV J

Seco Zone

DIV K

Branch III

DIV L

Chews Ridge C-33 L-7 (Seco)

DIV M

DIV AA

Austin Mountain C-9 (Seco)

Branch IV

DIV CC

DIV EE

Miller

Anderson Peak C-40 (Sur)

DIV FF

DIV GG

DIV VV

Branch V

DIV YY

DIV II

Korinek
8/12/2016 @ 22:16
NAD83

Repeater
Solar Powered Repeater
Remote
Repeater Links
Control Objectives

COMMUNICATIONS MAP
Soberanes Incident
CA-BEU-003422
August 13, 2016

0 0.75 1.5 3
Miles

USFS Wilderness Boundary
USFS Ownership
USFS DPA Boundary
Bureau of Land Management

Travel Map

Soberanes Incident
CA-BEU-003422

Ord
Carmel
Fountain Dip
Carmel
DP-6
DP-5
DP-90
General Store
DP-1
DP-7
Mossy Dip
Resort
Dip
Palo Corona
DP-10
DP-20
DP-80
Crab Shack
White Rock
C-4
DP-30
White Rock
DP-70
Weston Ridge
DP-60
Palo Colorado
Cushing C-21
DP-50 Mid Coast Fire Station
DP-40 Hoist
Dairy Gulch Dip
Sierra Dip
Heli-Well Dip
DP-39
Bottchers
DP-100
DP-38
Boy Scout Camp
Little River Hill C-38
DP-101
South Heli-Well
Dip (Blue Tank)
Pt Sur Lighthouse C-10
DP-102
Molera
Camp
Ventana Double Cone
C-38
Pfeiffer
Big
Sur
DP-109
DP-103
DP-105
DP-104
Anderson Peak
C-40
DP-106
DP-107
DP-108
Carmel
Dip
Los Padres
DP-36
DP-37
DP-41
DP-43
Chews Ridge
C-33L-7
DP-42
DP-45
Black Butte
C-37
Road Narrows
(pinch point)
Miller
DP-44
DO NOT
CROSS BRIDGE
Patriot
HWY 68
Spreckles Rd
HWY 68
Harris Rd
River Rd
ICP
Chualar Rd
HWY 101
Carmel Valley Rd
Carmel Valley Rd
Arroyo Seco Rd
Green Ridge Rd
Palo Colorado Rd
Palo Colorado Rd
Blazier Ranch Rd
Chapman Ranch Rd
Coast Rd
Hwy 1
Pfeiffer Ridge Rd
Partington Ridge Rd
Cuesta Ridge Rd
Rancho San Carlos Rd
Robinson Canyon Rd
Carmel Rd
Carmel Valley Rd
Carmel Valley Rd
Arroyo Seco Rd
Palo Colorado Rd
Chapman Ranch Rd
Coast Rd
Hwy 1
Pfeiffer Ridge Rd
Partington Ridge Rd
Cuesta Ridge Rd
Carmel Valley Rd
Arroyo Seco Rd

0 3.5 7 14 Miles
0 18,750 37,500 75,000 Feet

Incident Command Post
Camp
Drop Point
Helibase
Travel Route
Staging Area
Water Source
Roads do not exist

N

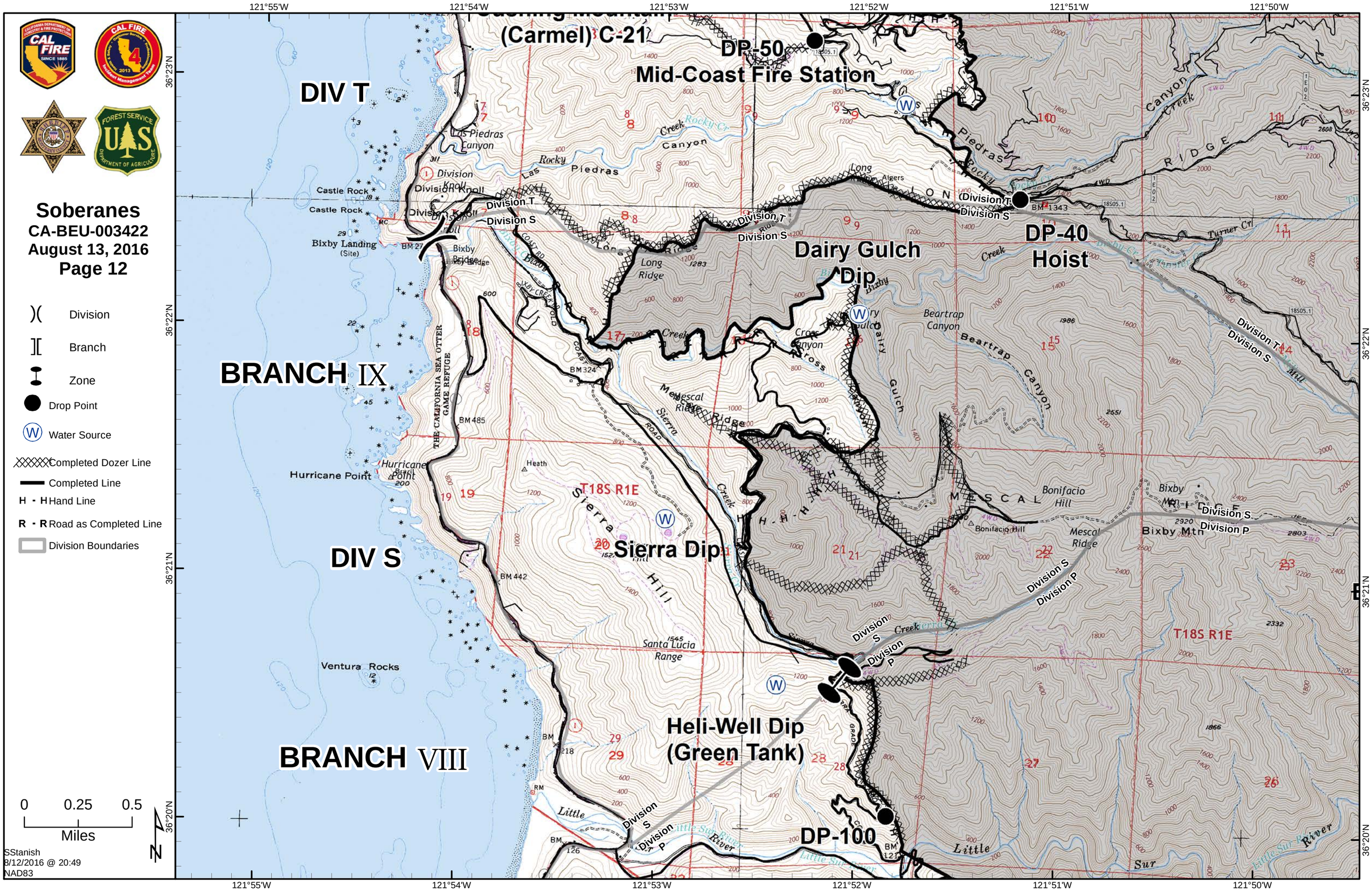

Soberanes
CA-BEU-003422
August 13, 2016
Page 12
Division
Branch
Zone
Drop Point
Water Source
Completed Dozer Line
Completed Line
H - H Hand Line
R - R Road as Completed Line
Division Boundaries
0 0.25 0.5
Miles
SStanish
8/12/2016 @ 20:49
NAD83
121°55'W
121°54'W
121°53'W
121°52'W
121°51'W
121°50'W
36°23'N
36°22'N
36°21'N
36°20'N
(Carmel) C-21
DP-50
Mid-Coast Fire Station
DIV T
BRANCH IX
DIV S
BRANCH VIII
Dairy Gulch Dip
DP-40
Hoist
Sierra Dip
Heli-Well Dip
(Green Tank)
DP-100
Division T
Division S
Division P
Castle Rock
Bixby Landing
(Site)
Hurricane Point
Ventura Rocks
Las Piedras Canyon
Beartrap Canyon
Mescal Ridge
Bonifacio Hill
Bixby Mtn
Santa Lucia Range
Long Ridge
Sierra Hill
Little Sur River
THE CALIFORNIA SEA OTTER GAME REFUGE
T18S R1E

Soberanes
CA-BEU-003422
August 13, 2016
Page 13

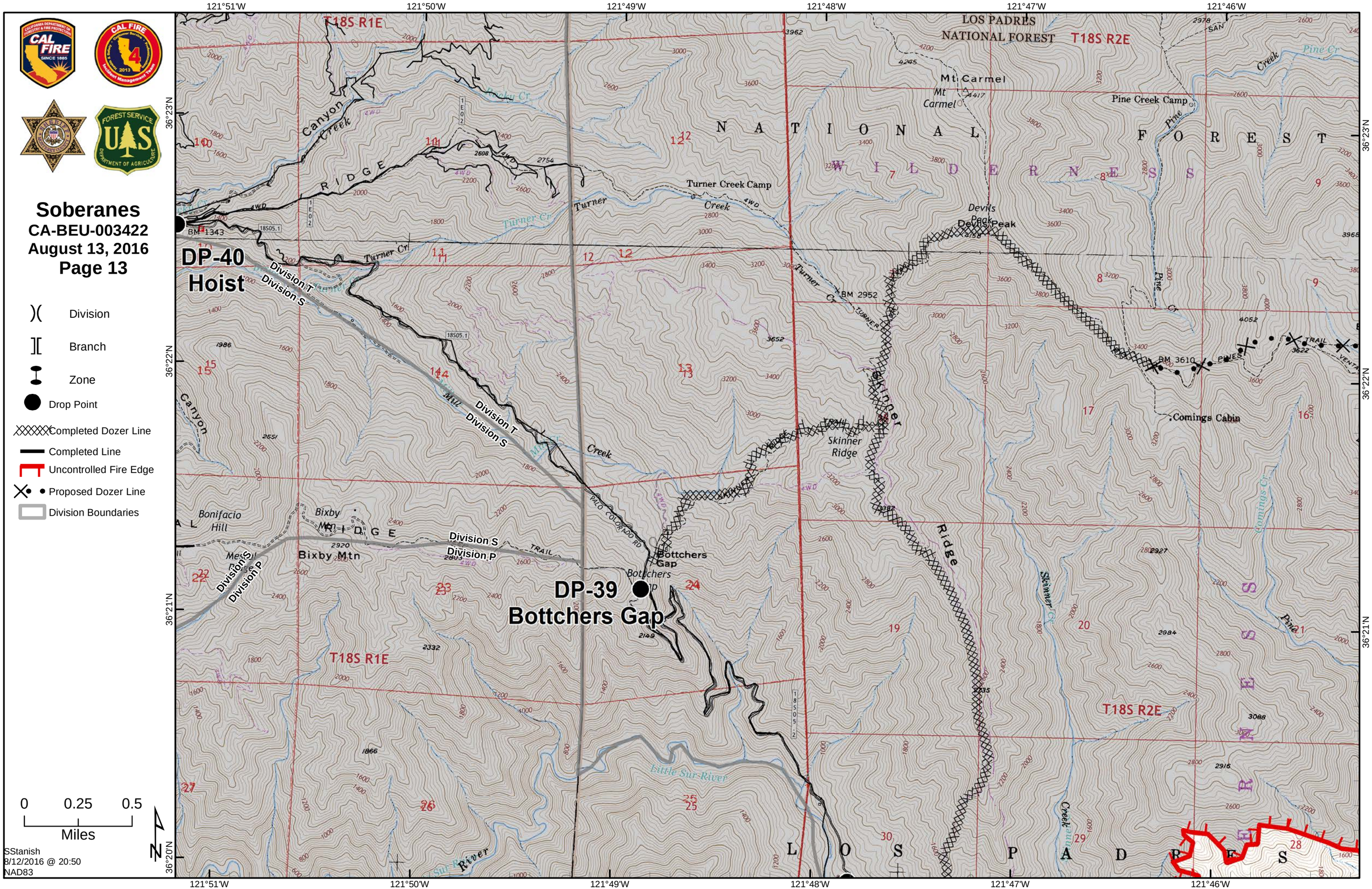

Division
Branch
Zone
Drop Point
Completed Dozer Line
Completed Line
Uncontrolled Fire Edge
Proposed Dozer Line
Division Boundaries

0 0.25 0.5
Miles

SStanish
8/12/2016 @ 20:50
NAD83

Soberanes
CA-BEU-003422
August 13, 2016
Page 14

- Division
- Branch
- Zone
- Water Source
- Completed Dozer Line
- Completed Line
- Hand Line
- Road as Completed Line
- Uncontrolled Fire Edge
- Planned Fire Line
- Proposed Dozer Line
- Division Boundaries

0 0.25 0.5
Miles

SStanish
8/12/2016 @ 20:50
NAD83

121°45'W 121°44'W 121°43'W 121°42'W 121°41'W 121°40'W
36°23'N 36°22'N 36°21'N 36°20'N

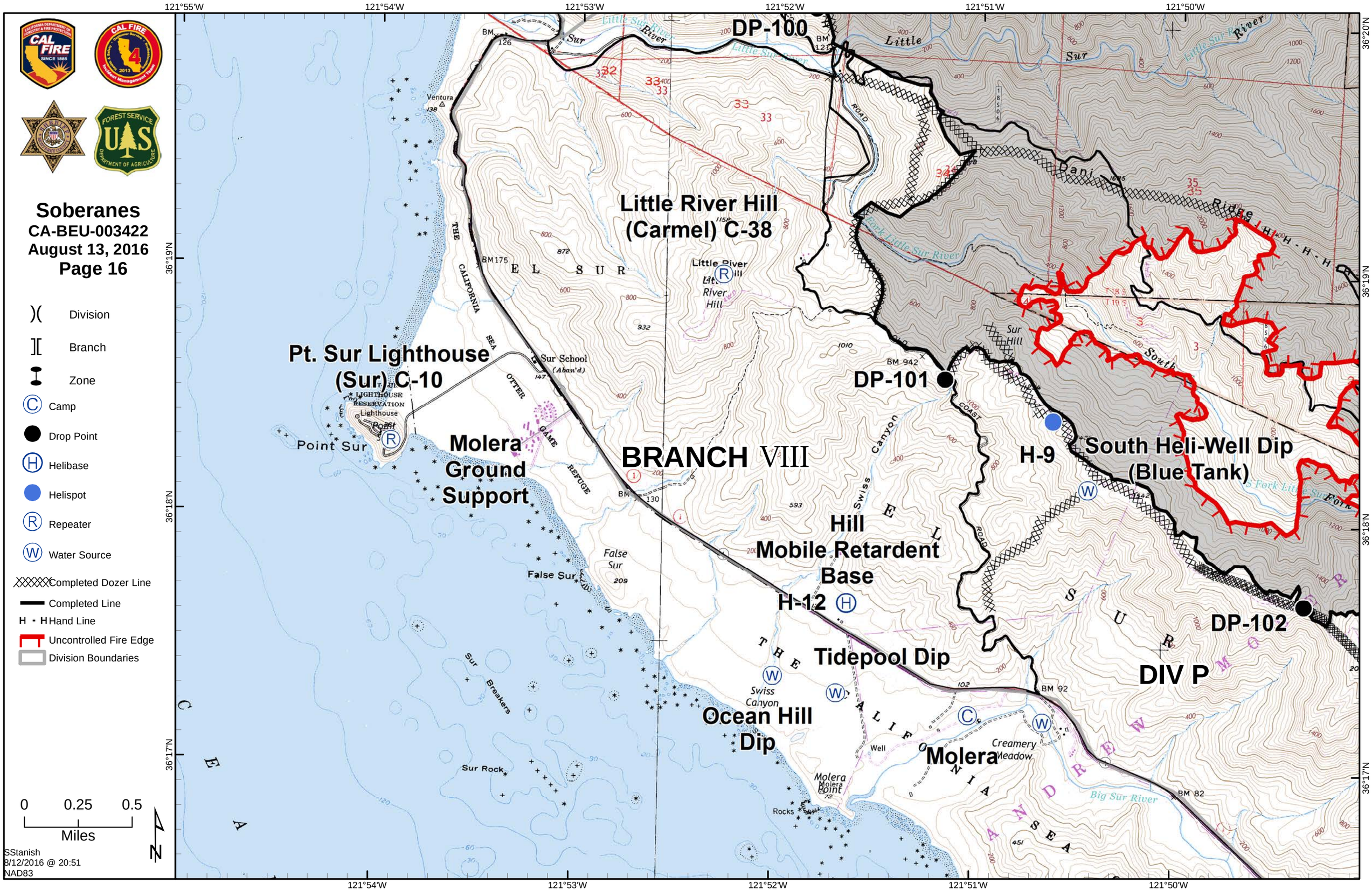

Soberanes
CA-BEU-003422
August 13, 2016
Page 16
Division
Branch
Zone
Camp
Drop Point
Helibase
Helispot
Repeater
Water Source
Completed Dozer Line
Completed Line
Hand Line
Uncontrolled Fire Edge
Division Boundaries
0 0.25 0.5
Miles
SStanish
8/12/2016 @ 20:51
NAD83
121°55'W
121°54'W
121°53'W
121°52'W
121°51'W
121°50'W
36°20'N
36°19'N
36°18'N
36°17'N
DP-100
Little River Hill
(Carmel) C-38
Pt. Sur Lighthouse
(Sur) C-10
Molera
Ground
Support
BRANCH VIII
DP-101
H-9
South Heli-Well Dip
(Blue Tank)
Hill
Mobile Retardent
Base
H-12
Tidepool Dip
DP-102
DIV P
Ocean Hill
Dip
Molera
Point Sur
Sur School
(Aban'd)
False Sur
Swiss Canyon
Creamery Meadow
Molera Point
Sur Breakers
Sur Rock
Big Sur River
Little Sur River
Dani Ridge
South Fork
Sur Hill
Ventura

Soberanes
CA-BEU-003422
August 13, 2016
Page 17

- Division
- Branch
- Zone
- Camp
- Drop Point
- Helispot
- Water Source
- Completed Dozer Line
- Completed Line
- H - H Hand Line
- Uncontrolled Fire Edge
- Planned Fire Line
- Proposed Dozer Line
- Division Boundaries

0 0.25 0.5
Miles

SStanish
8/12/2016 @ 20:51
NAD83

121°51'W 121°50'W 121°49'W 121°48'W 121°47'W 121°46'W

36°19'N 36°18'N 36°17'N

DP-38
Boy Scout Camp
Pico Blanco Boy Scout Camp
Jackson Camp
H-9
South Heli-Well Dip (Blue Tank)
DP-102
DIV P
DIV O
LOS PADRES NATIONAL FOREST
Pico Blanco VABM 3709
Post Summit
Cabezo Prieto
Launtz Ridge
Santa Lucia Range
Little Sur River
S Fork Little Sur River
Big Sur River
Creamery Meadow
Sur Hill
Dani Ridge
Ventana Wilderness

Soberanes
CA-BEU-003422
August 13, 2016
Page 18

)(Division

][Branch

Zone

Repeater

Uncontrolled Fire Edge

Planned Fire Line

( )( )( ) Ridge / Geographic Feature

0 0.25 0.5
Miles

SStanish
8/12/2016 @ 20:52
NAD83

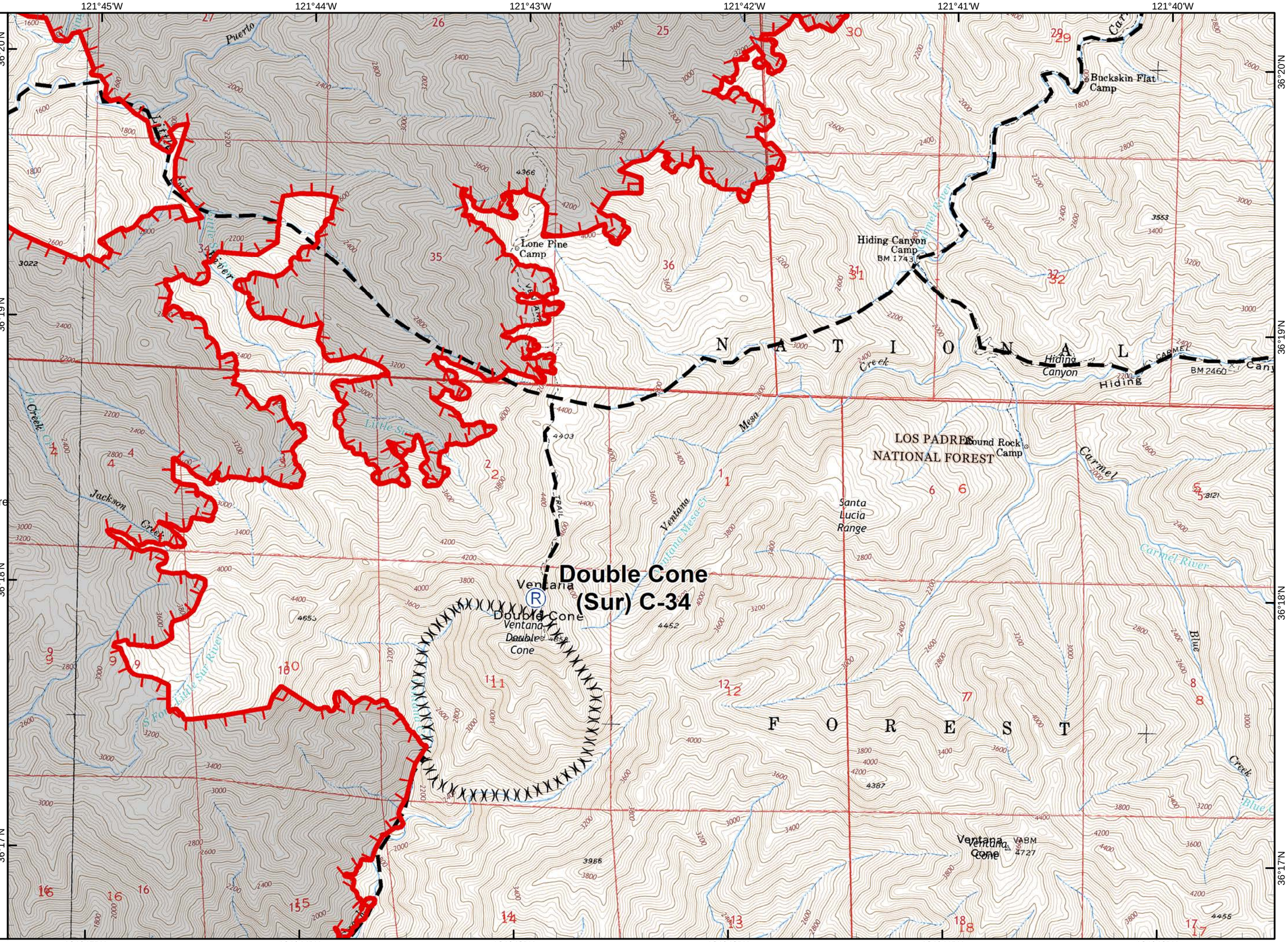

Soberanes
CA-BEU-003422
August 13, 2016
Page 21

- Division
- Branch
- Zone
- Camp
- Drop Point
- Helispot
- Staging Area
- Water Source
- WX Mobile Weather Unit
- Completed Dozer Line
- H - H Hand Line
- R - R Road as Completed Line
- Uncontrolled Fire Edge
- Line Break Completed
- Planned Fire Line
- Proposed Dozer Line
- Division Boundaries

0 0.25 0.5
Miles

SStanish
8/12/2016 @ 20:53
NAD83

121°49'W 121°48'W 121°47'W 121°46'W 121°45'W 121°44'W

36°16'N 36°15'N 36°14'N

H-13 H-5 Hopkins H-2 H-1 H-3 DP-109 DP-103

DIV O DIV N BRANCH VIII

Big Sur Pfeiffer

Soberanes
CA-BEU-003422
August 13, 2016
Page 22

- Division
- Branch
- Zone
- Drop Point
- Completed Dozer Line
- Uncontrolled Fire Edge
- Planned Fire Line

0 0.25 0.5
Miles

SStanish
8/12/2016 @ 20:53
NAD83

121°43'W 121°42'W 121°41'W 121°40'W 121°39'W 121°38'W
36°16'N 36°15'N 36°14'N

Soberanes
CA-BEU-003422
August 13, 2016
Page 26

- Division
- Branch
- Zone
- Drop Point
- Helispot
- Completed Dozer Line
- Uncontrolled Fire Edge
- Proposed Dozer Line

0 0.25 0.5
Miles

SStanish
8/12/2016 @ 20:55
NAD83

121°44'W 121°43'W 121°42'W 121°41'W 121°40'W 121°39'W
36°13'N 36°12'N 36°11'N 36°10'N

DP-103
H-10
H-14
DP-105
H-7
Cold Springs
DP-104
DIV N
DIV ZZ
BRANCH VII
T20S R2E
T20S R3E
LOS PADRES NATIONAL FOREST
Timber Top
Grimes Canyon
Grimes Point
Lafler Canyon
Lafler Rock
Torre Canyon
Partington Ridge
Partington Point
Partington Cr
Michaels Hill
Rainbow Camp
Water Tank
Seaview Sch
BM 610
BM 551
BM 541
BM 274
BM 3489
BM 428
CALIFORNIA
PACIFIC
OCEAN

Soberanes
CA-BEU-003422
August 13, 2016
Page 27

- Division
- Branch
- Zone
- Drop Point
- Helispot
- Repeater
- Completed Dozer Line
- Proposed Dozer Line

0 0.25 0.5
Miles

SStanish
8/12/2016 @ 20:55
NAD83

121°39'W 121°38'W 121°37'W 121°36'W 121°35'W 121°34'W

36°13'N 36°12'N 36°11'N

DIV VV

DIV YY

DIV UU

Anderson Peak
(Sur) C-40

DP-106

H-8

Marble

T20S R3E

LOS PADRES NATIONAL FOREST

Ventana Wilderness Area

Soberanes
CA-BEU-003422
August 13, 2016
Page 29

- Division
- Branch
- Zone
- Drop Point
- Helispot
- Proposed Dozer Line

DIV UU

BRANCH VII

DP-107

H-15

DP-108

BRANCH VI

DIV SS

0 0.25 0.5
Miles

SStanish
8/12/2016 @ 20:56
NAD83

Soberanes
CA-BEU-003422
August 13, 2016
Page 30

)(Division

Branch

Zone

WX Mobile Weather Unit

Proposed Dozer Line

0 0.25 0.5
Miles

SStanish
8/12/2016 @ 20:56
NAD83

121°33'W 121°32'W 121°31'W 121°30'W 121°29'W 121°28'W

36°10'N 36°9'N 36°8'N 36°7'N

BRANCH V

BRANCH VI

T21S R4E

Memorial

Soberanes
CA-BEU-003422
August 13, 2016
Page 31

)(Division

][Branch

Zone

Proposed Dozer Line

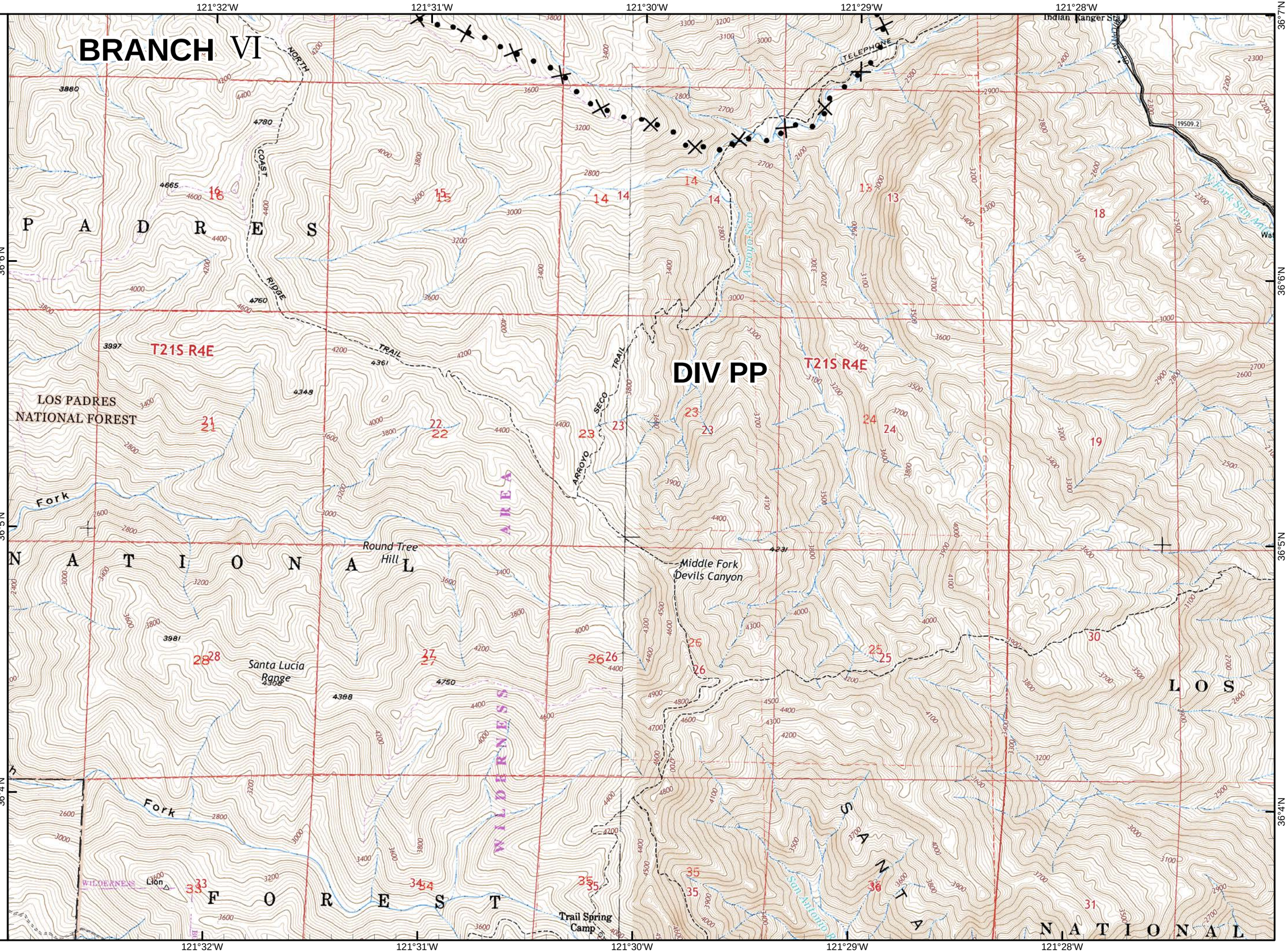

0 0.25 0.5
Miles

SStanish
8/12/2016 @ 20:57
NAD83