Soberanes

CA-BEU-003422
August 13, 2016
IAP Index Page

Carmel Zone

Legend

- Division
- Branch
- Zone
- Drop Point
- Staging Area
- Water Source
- Uncontrolled Fire Edge
- Completed Dozer Line
- Completed Line
- Hand Line
- Planned Fire Line
- Proposed Dozer Line

0 1.25 2.5
Miles

Stanish
8/12/2016 @ 20:25
NAD83

121°55'W 121°50'W 121°45'W 121°40'W 121°35'W
36°30'N 36°25'N 36°20'N

CARMEL ZONE

Page 1 Page 2 Page 3
Page 4 Page 5 Page 6 Page 7
Page 8 Page 9 Page 10 Page 11
Page 12 Page 13 Page 14 Page 15

Carmel
Rancho
DP-6
Fountain Dip
DP-5
BRANCH I
DP-90 General Store
Mossy Dip
DIV A
DP-1
DIV B
DP-7
Pinyon Peak (Carmel) C-11
Pinyon Peak
DIV C
DIV Z
Palo Corona (Carmel) C-35
Resort Dip
DP-10 San Carlos Summer Camp
Carmel Dip
DP-20 New Corporation Yard
DIV H
BRANCH II
DP-80 Crab Shack
DIV F
DIV G
DIV I
Ranch
Sky Ranch (Seco) C-37
DIV X
White Rock (Carmel) C-4
DP-30 White Rock
White Rock Dip
DP-70 Weston Ridge
DP-60 Palo Colorado
DP-36
Satellite Dish
DIV J
Cushing Mountain (Carmel) C-21
DIV T
DP-50 Mid-Coast Fire Station
DP-40 Hoist
Los Padres
DP-37
Blue Rock
BRANCH III
BRANCH IX
Dairy Gulch Dip
DIV K
DP-39 Bottchers
DP-41
DIV S
Heli-Well Dip (Green Tank)
DIV L
DP-38 Boy Scout Camp
Little River Hill (Carmel) C-38
DIV

Carmel

DIV A

Branch I

DIV B

DIV C

DIV Z

Palo Corona C-35 (Carmel)

Pinyon Peak 1 C-11 (Carmel)

DIV F

DIV H

DIV G

DIV X

White Rock Ridge C-4 L-4 (Carmel)

DIV T

Cushing Mountain C-21 (Carmel)

Branch IX

DIV S

Little River Hill C-38 (Carmel)

DIV P

Pt Sur Light House C-10 (Sur)

Ventana Double Cone C-34 L-6 (Sur)

Pfeiffer

DIV O

Branch VIII

DIV N

DIV ZZ

Sur Zone

Branch VII

DIV UU

DIV SS

Branch VI

DIV PP

Ollason Ridge C-8 (Seco)

Ames Butte C-12 (Sur)

Carmel Zone

DIV I

Sky Ranch C-37 (Seco)

Branch II

DIV J

Seco Zone

DIV K

Branch III

DIV L

Chews Ridge C-33 L-7 (Seco)

DIV M

DIV AA

Austin Mountain C-9 (Seco)

Branch IV

DIV CC

DIV EE

Miller

Anderson Peak C-40 (Sur)

DIV FF

DIV GG

DIV VV

Branch V

DIV YY

DIV II

Korinek
8/12/2016 @ 22:16
NAD83

Repeater
Solar Powered Repeater
Remote
Repeater Links
Control Objectives

COMMUNICATIONS MAP
Soberanes Incident
CA-BEU-003422
August 13, 2016

0 0.75 1.5 3
Miles

USFS Wilderness Boundary
USFS Ownership
USFS DPA Boundary
Bureau of Land Management

Travel Map

Soberanes Incident
CA-BEU-003422

Ord
Carmel
Fountain Dip
Carmel
DP-6
DP-5
DP-90
General Store
DP-1
DP-7
Mossy Dip
Resort
Dip
Palo Corona
DP-10
DP-20
DP-80
Crab Shack
White Rock
C-4
DP-30
White Rock
DP-70
Weston Ridge
DP-60
Palo Colorado
Cushing C-21
DP-50 Mid Coast Fire Station
DP-40 Hoist
Dairy Gulch Dip
Sierra Dip
Heli-Well Dip
DP-39
Bottchers
DP-100
DP-38
Boy Scout Camp
Little River Hill C-38
DP-101
South Heli-Well
Dip (Blue Tank)
Pt Sur Lighthouse C-10
DP-102
Molera
Camp
Ventana Double Cone
C-38
Pfeiffer
Big
Sur
DP-109
DP-103
DP-105
DP-104
Anderson Peak
C-40
DP-106
DP-107
DP-108
Carmel
Dip
Los Padres
DP-36
DP-37
DP-41
DP-43
Chews Ridge
C-33L-7
DP-42
DP-45
Black Butte
C-37
Road Narrows
(pinch point)
Miller
DP-44
DO NOT
CROSS BRIDGE
Patriot
HWY 68
Spreckles Rd
HWY 68
Harris Rd
River Rd
ICP
Chualar Rd
HWY 101
Carmel Valley Rd
Carmel Valley Rd
Arroyo Seco Rd
Green Ridge Rd
Palo Colorado Rd
Palo Colorado Rd
Blazier Ranch Rd
Chapman Ranch Rd
Coast Rd
Hwy 1
Pfeiffer Ridge Rd
Partington Ridge Rd
Cuesta Ridge Rd
Rancho San Carlos Rd
Robinson Canyon Rd
Carmel Rd
Carmel Valley Rd
Carmel Valley Rd
Arroyo Seco Rd
Palo Colorado Rd
Chapman Ranch Rd
Coast Rd
Hwy 1
Pfeiffer Ridge Rd
Partington Ridge Rd
Cuesta Ridge Rd
Carmel Valley Rd
Arroyo Seco Rd

0 3.5 7 14 Miles
0 18,750 37,500 75,000 Feet

Incident Command Post
Camp
Drop Point
Helibase
Travel Route
Staging Area
Water Source
Roads do not exist

N

Soberanes
CA-BEU-003422
August 13, 2016
Page 1

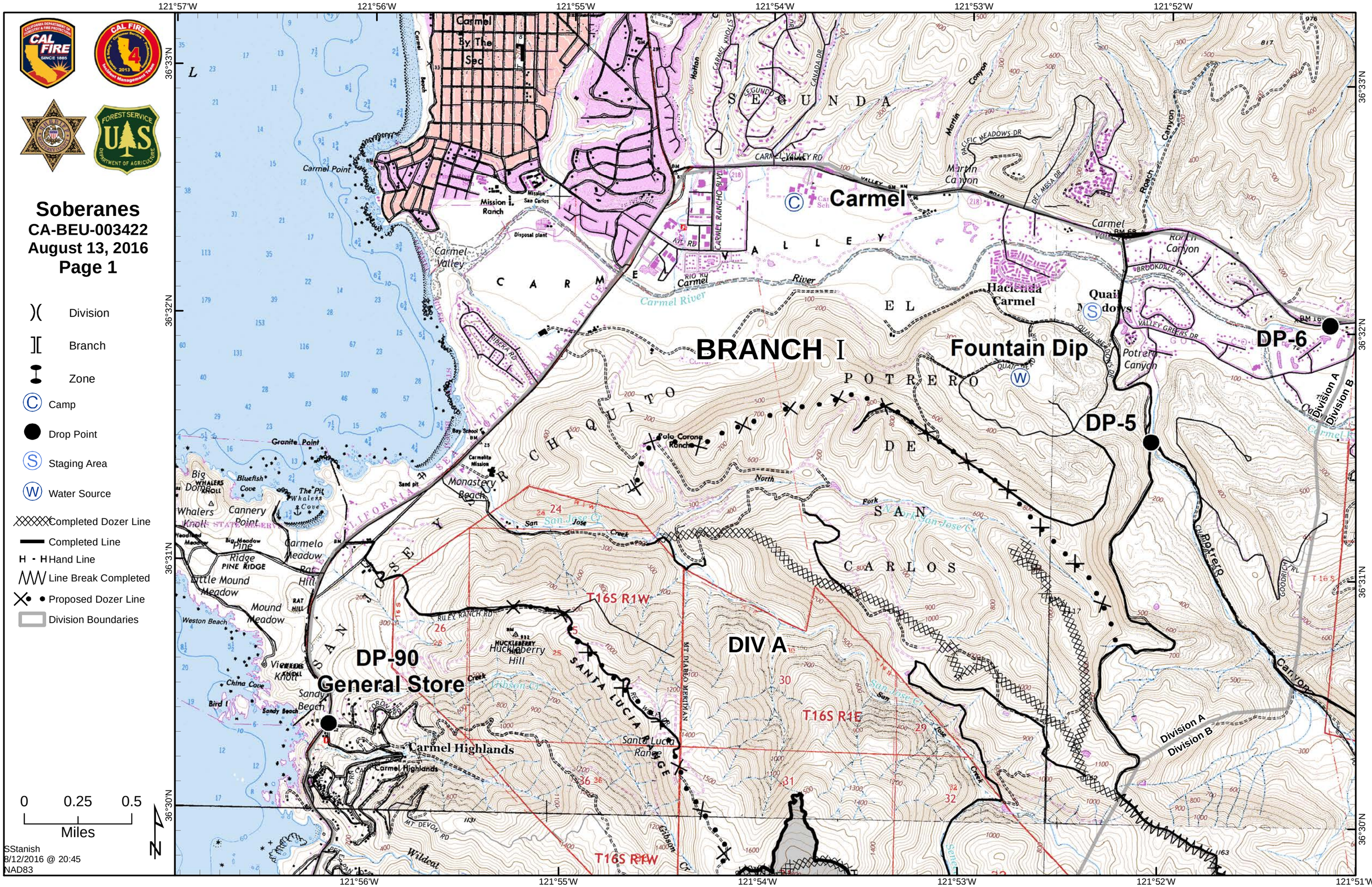

SStanish
8/12/2016 @ 20:45
NAD83

Soberanes
CA-BEU-003422
August 13, 2016
Page 2

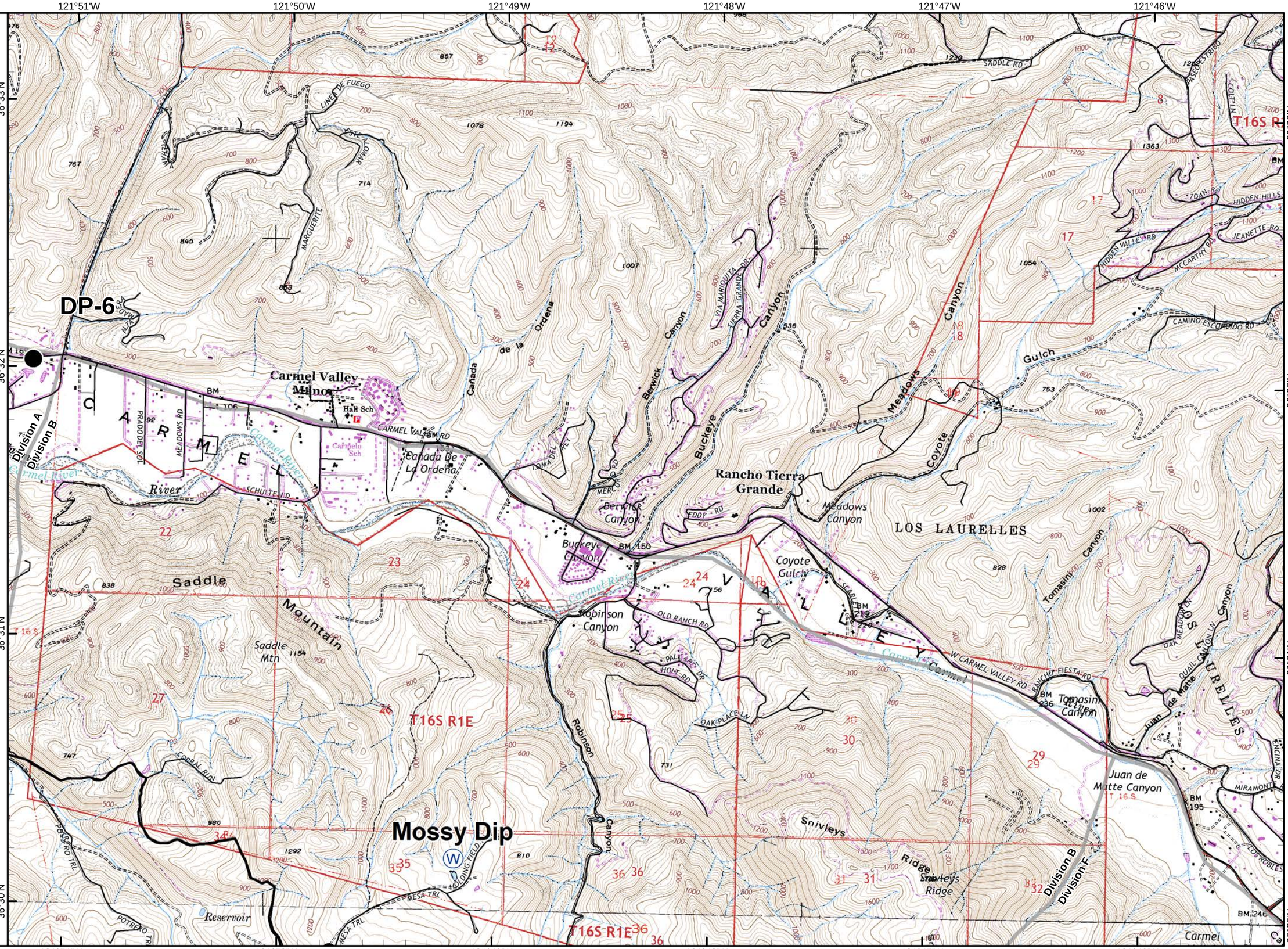

Division
Branch
Zone
Drop Point
Water Source
Division Boundaries

0 0.25 0.5
Miles

SStanish
8/12/2016 @ 20:46
NAD83

Soberanes

CA-BEU-003422
August 13, 2016
Page 3

)(Division

][Branch

Zone

Division Boundaries

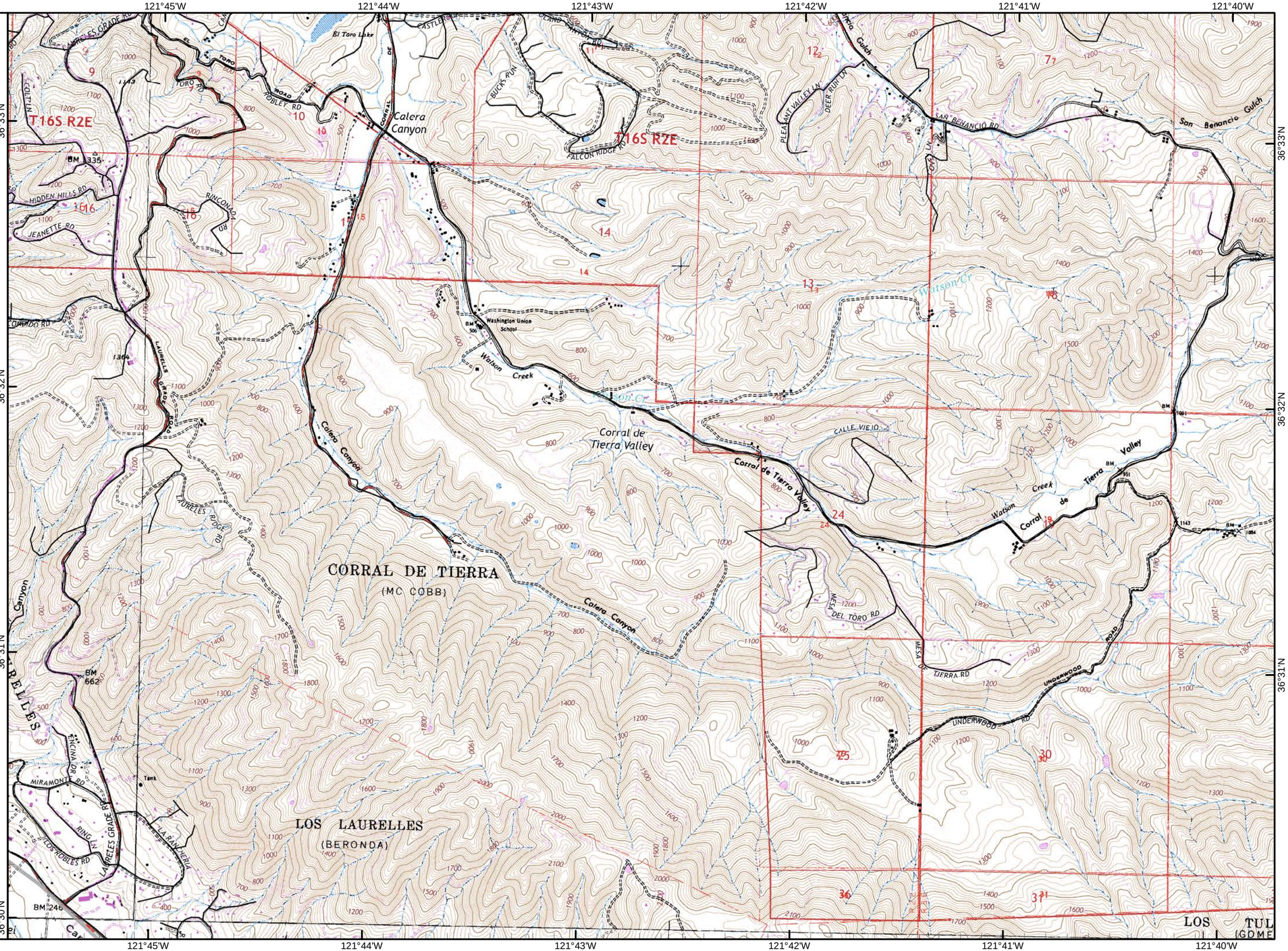

0 0.25 0.5
Miles

SStanish
8/12/2016 @ 20:46
NAD83

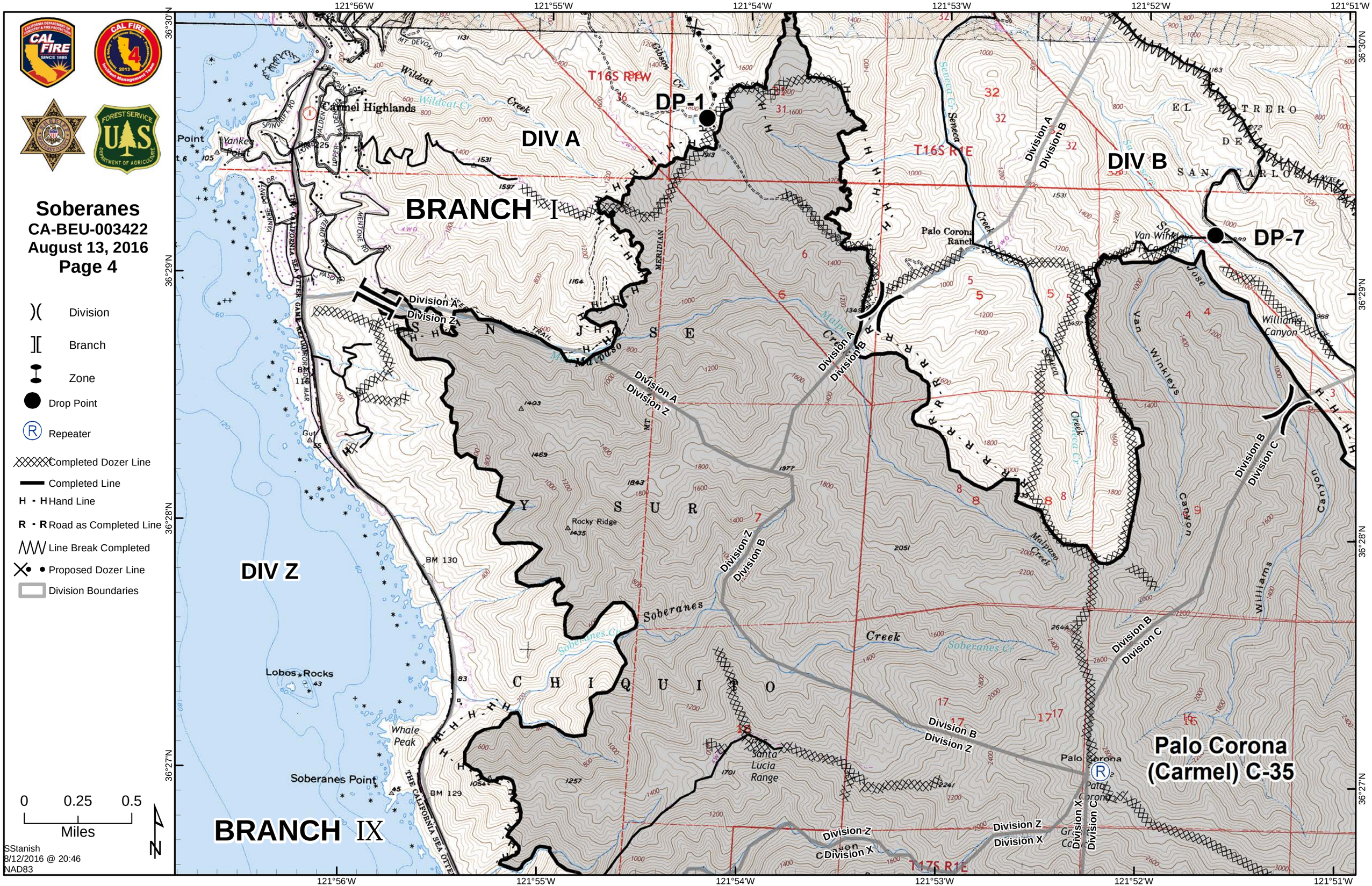

Soberanes
CA-BEU-003422
August 13, 2016
Page 4
Division
Branch
Zone
Drop Point
Repeater
Completed Dozer Line
Completed Line
Hand Line
Road as Completed Line
Line Break Completed
Proposed Dozer Line
Division Boundaries
0 0.25 0.5
Miles
SStanish
8/12/2016 @ 20:46
NAD83
121°56'W
121°55'W
121°54'W
121°53'W
121°52'W
121°51'W
36°30'N
36°29'N
36°28'N
36°27'N
DIV A
DIV B
DIV Z
BRANCH I
BRANCH IX
DP-1
DP-7
Palo Corona (Carmel) C-35
Carmel Highlands
Palo Corona Ranch
Lobos Rocks
Whale Peak
Soberanes Point
Rocky Ridge
Santa Lucia Range
Palo Corona
Van Winkleys Canyon
Williams Canyon
Soberanes Creek
Malpaso Creek
Wildcat Creek
Seneca Creek
Gibson Cr
Yankee Point
T16S R1W
T16S R1E
T17S R1E
Division A
Division B
Division C
Division Z
Division X

Soberanes
CA-BEU-003422
August 13, 2016
Page 5

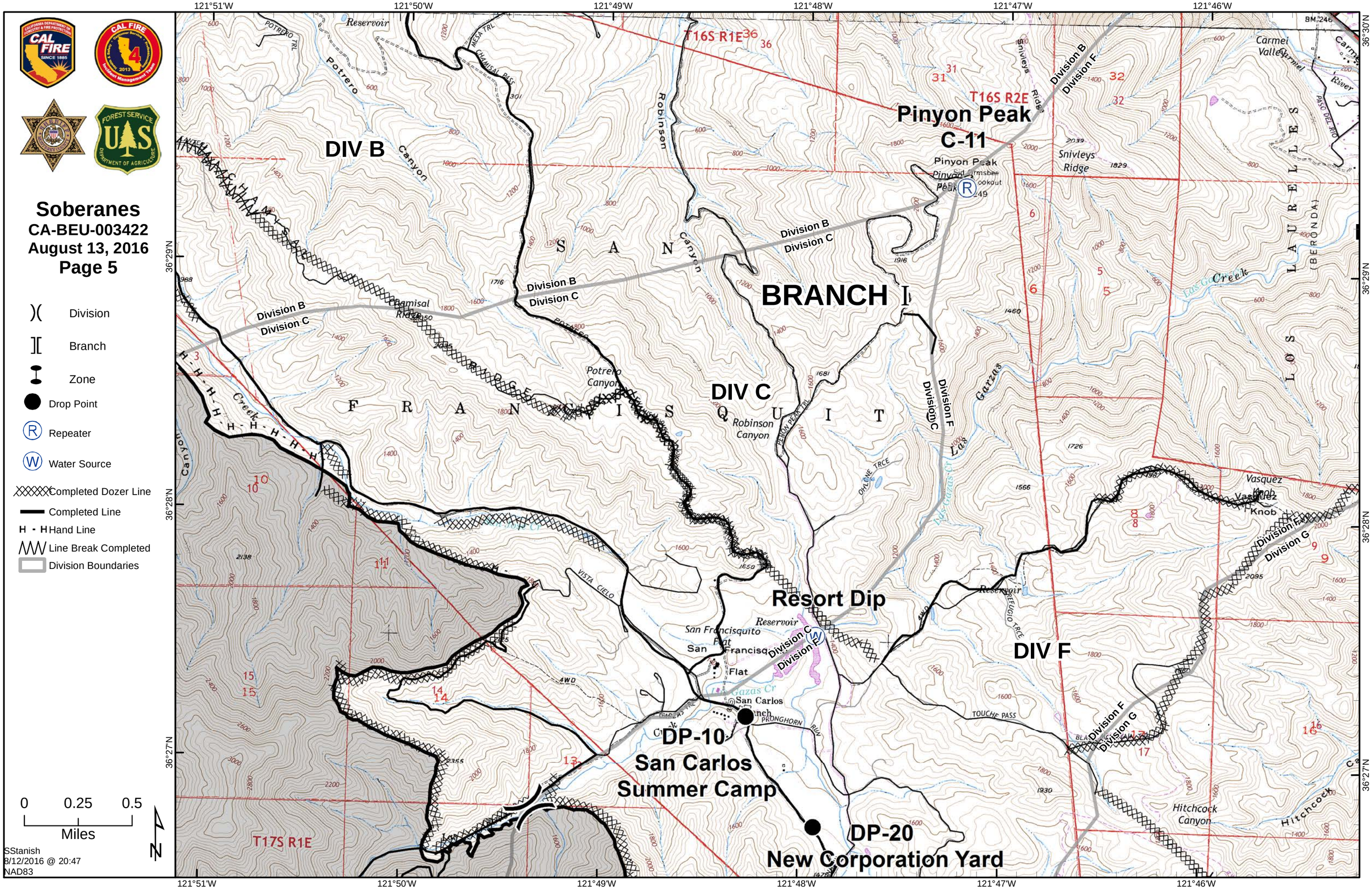

Division
Branch
Zone
Drop Point
Repeater
Water Source
Completed Dozer Line
Completed Line
Hand Line
Line Break Completed
Division Boundaries

0 0.25 0.5
Miles

SStanish
8/12/2016 @ 20:47
NAD83

Soberanes

CA-BEU-003422
August 13, 2016
Page 6

)(Division

][Branch

Zone

(W) Water Source

XXXXXX Completed Dozer Line

H - H Hand Line

Division Boundaries

0 0.25 0.5
Miles

N

SStanish
8/12/2016 @ 20:47
NAD83

Soberanes
CA-BEU-003422
August 13, 2016
Page 7

)(Division

Branch

Zone

0 0.25 0.5
Miles

SStanish
8/12/2016 @ 20:47
NAD83

121°39'W 121°38'W 121°37'W 121°36'W 121°35'W 121°34'W
36°30'N 36°29'N 36°28'N 36°27'N

Soberanes

CA-BEU-003422
August 13, 2016
Page 8

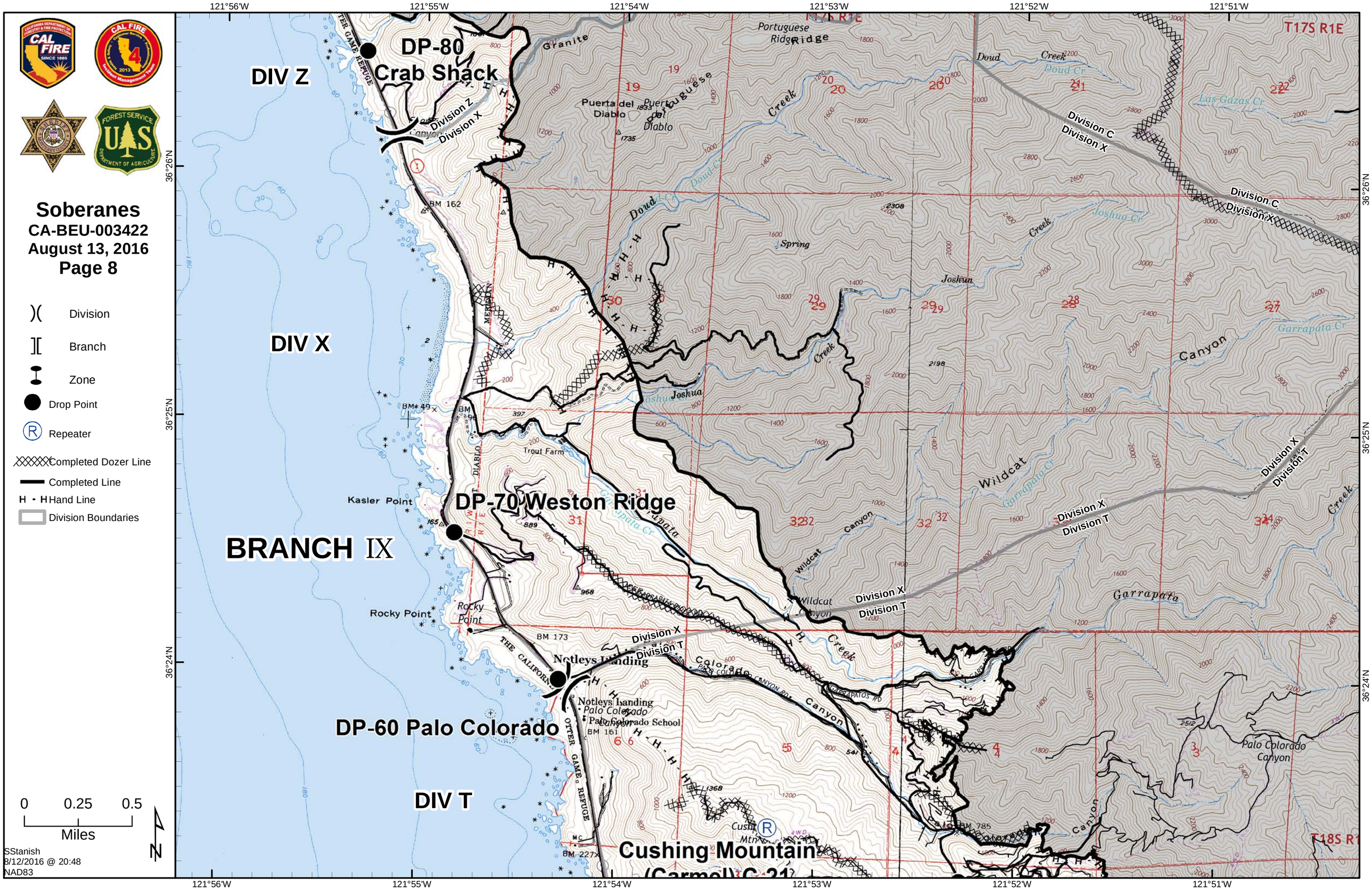

Division
Branch
Zone
Drop Point
Repeater
Completed Dozer Line
Completed Line
Hand Line
Division Boundaries

SStanish
8/12/2016 @ 20:48
NAD83

Soberanes
CA-BEU-003422
August 13, 2016
Page 9

- Division
- Branch
- Zone
- Drop Point
- Repeater
- Safety Zone
- Water Source
- Completed Dozer Line
- Completed Line
- Hand Line
- Proposed Dozer Line
- Division Boundaries

0 0.25 0.5
Miles

SStanish
8/12/2016 @ 20:48
NAD83

121°51'W 121°50'W 121°49'W 121°48'W 121°47'W 121°46'W

36°26'N 36°25'N 36°24'N

DP-20
New Corporation Yard
BRANCH I
BRANCH II
DIV F
DIV G
White Rock
Ridge (Carmel)
C-4
DP-30
White Rock
White Rock Dip
T17S R1E
T17S R2E
T18S R1E
T18S R2E
Division C
Division F
Division X
Division T
Division G
Division H
LOS PADRES NATIONAL FOREST

Soberanes

CA-BEU-003422
August 13, 2016
Page 10

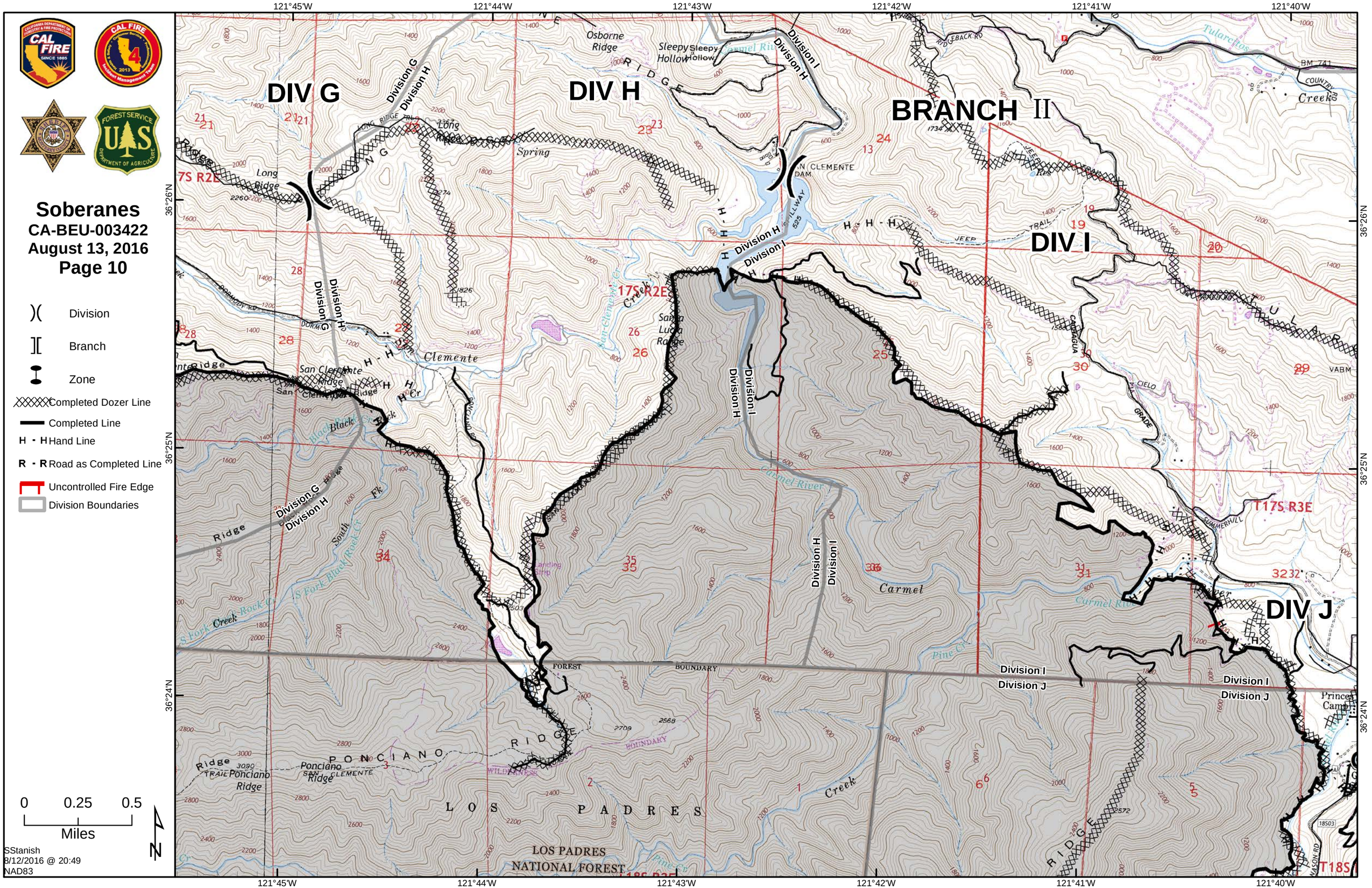

Division
Branch
Zone
Completed Dozer Line
Completed Line
H - H Hand Line
R - R Road as Completed Line
Uncontrolled Fire Edge
Division Boundaries

0 0.25 0.5
Miles

SStanish
8/12/2016 @ 20:49
NAD83

Soberanes
CA-BEU-003422
August 13, 2016
Page 11

- Division
- Branch
- Zone
- Drop Point
- Helibase
- Repeater
- Completed Dozer Line
- H - H Hand Line
- R - R Road as Completed Line
- Division Boundaries

0 0.25 0.5
Miles

SStanish
8/12/2016 @ 20:49
NAD83

121°39'W 121°38'W 121°37'W 121°36'W 121°35'W 121°34'W

36°26'N 36°25'N 36°24'N

RANA GROUP
BRANCH II
BRANCH III
Sky Ranch (Seco) C-37
DP-36
Carmel River Guard Station
Tassajara Torch Base
Ranch
Sycamore Gulch
Tularcitos Ridge
Trampa Canyon
Cachagua Creek
Tularcitos Creek
Agua Mala Cr
Rana Cr
Tularcitos Cr
Trampa Canyon
Division I
Division J
E CARMEL VALLEY RD
4WD
BM 870
BM 1063
BM 1153
BM 1450
Radio Tower
Guard Sta
Res
ROAD
GRADE
LOS TULARCITOS (GOMEZ)

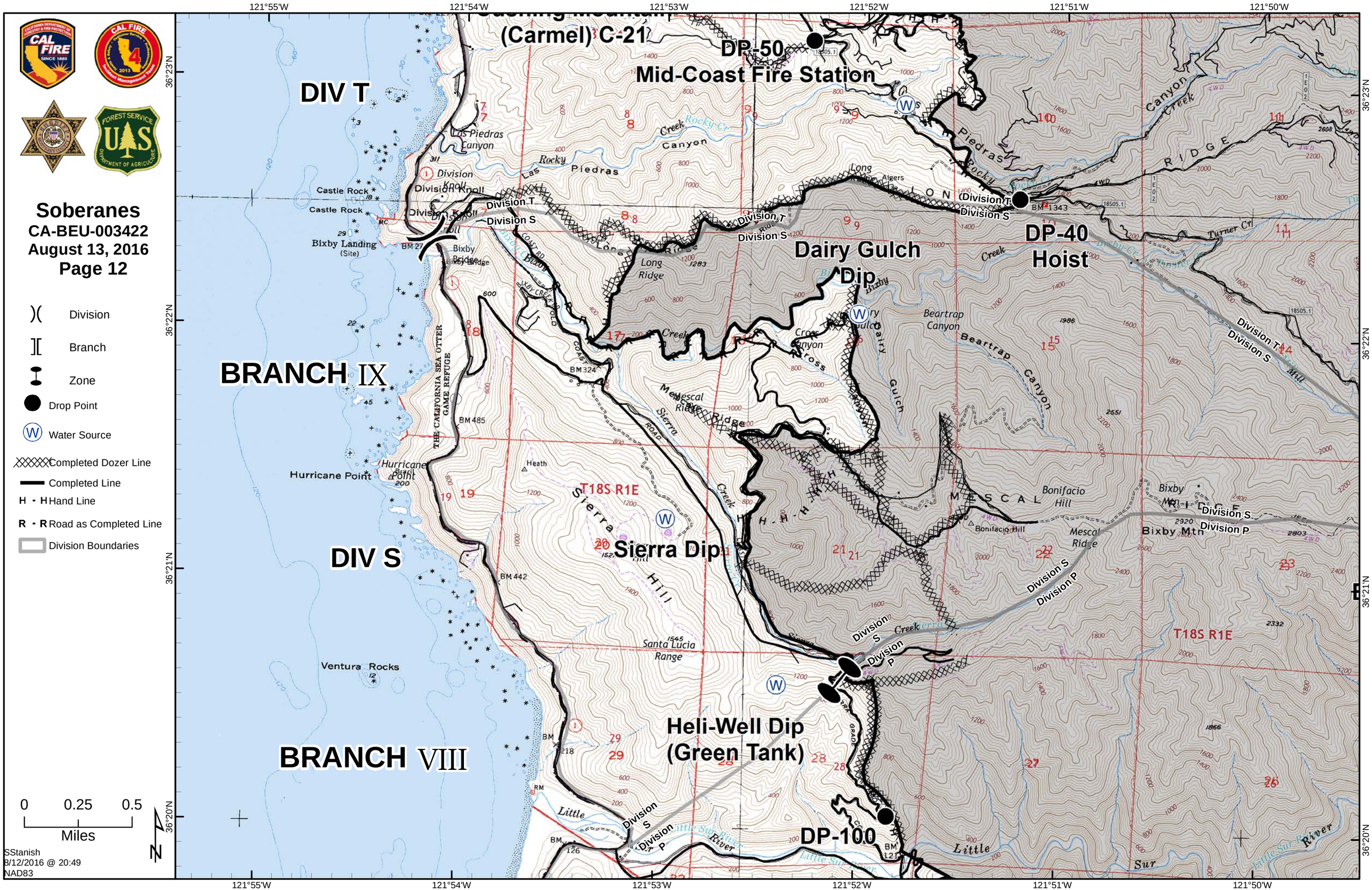

Soberanes
CA-BEU-003422
August 13, 2016
Page 12
Division
Branch
Zone
Drop Point
Water Source
Completed Dozer Line
Completed Line
H - H Hand Line
R - R Road as Completed Line
Division Boundaries
0 0.25 0.5
Miles
SStanish
8/12/2016 @ 20:49
NAD83
121°55'W
121°54'W
121°53'W
121°52'W
121°51'W
121°50'W
36°23'N
36°22'N
36°21'N
36°20'N
(Carmel) C-21
DP-50
Mid-Coast Fire Station
DIV T
BRANCH IX
DIV S
BRANCH VIII
Dairy Gulch Dip
DP-40
Hoist
Sierra Dip
Heli-Well Dip
(Green Tank)
DP-100
Division T
Division S
Division P
Castle Rock
Bixby Landing
(Site)
Hurricane Point
Ventura Rocks
Las Piedras Canyon
Beartrap Canyon
Mescal Ridge
Bonifacio Hill
Bixby Mtn
Santa Lucia Range
Sierra Hill
Little Sur River
THE CALIFORNIA SEA OTTER GAME REFUGE
T18S R1E

Soberanes
CA-BEU-003422
August 13, 2016
Page 13

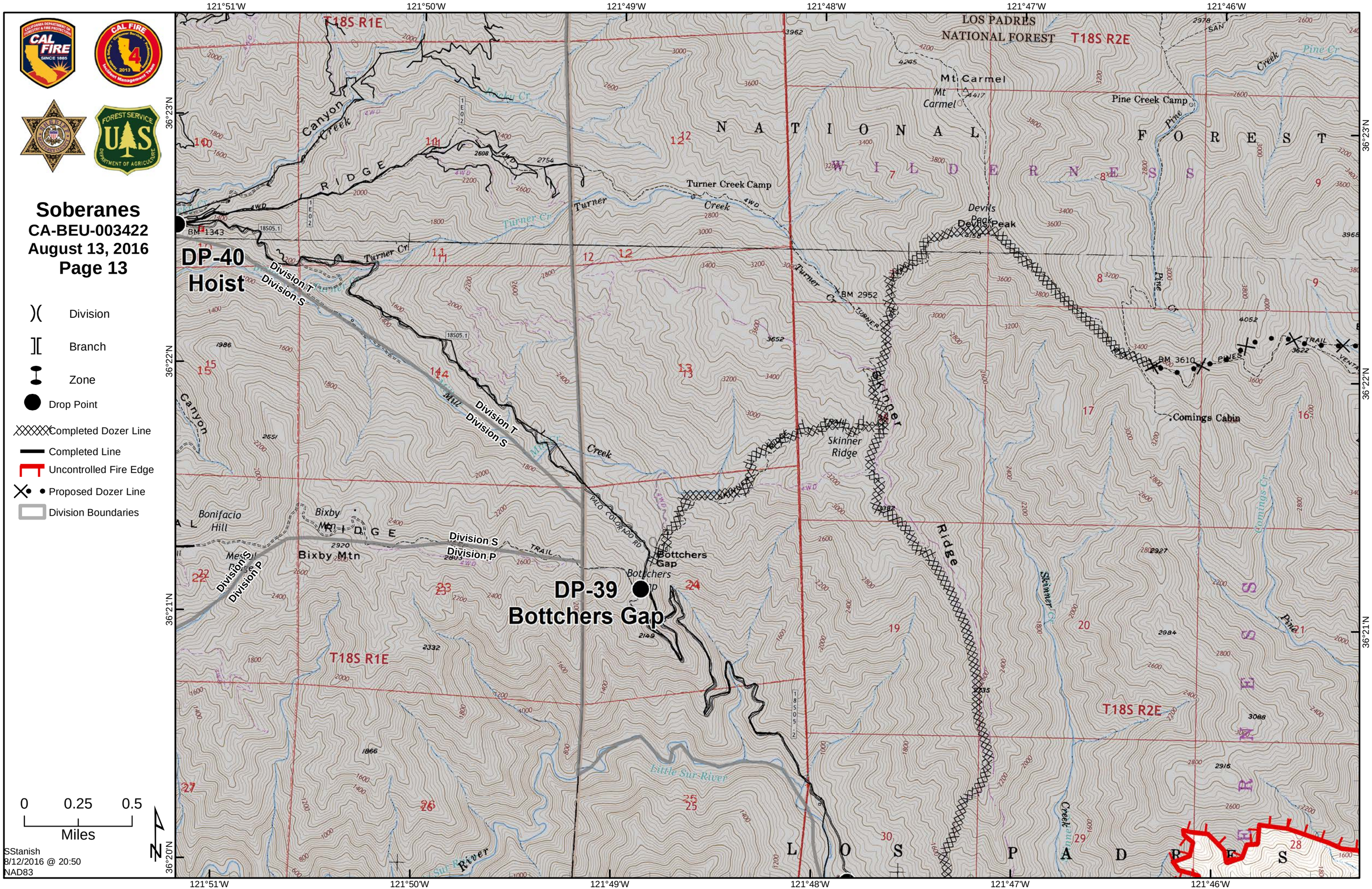

Division
Branch
Zone
Drop Point
Completed Dozer Line
Completed Line
Uncontrolled Fire Edge
Proposed Dozer Line
Division Boundaries

0 0.25 0.5
Miles

SStanish
8/12/2016 @ 20:50
NAD83

Soberanes
CA-BEU-003422
August 13, 2016
Page 14

- Division
- Branch
- Zone
- Water Source
- Completed Dozer Line
- Completed Line
- Hand Line
- Road as Completed Line
- Uncontrolled Fire Edge
- Planned Fire Line
- Proposed Dozer Line
- Division Boundaries

0 0.25 0.5
Miles

SStanish
8/12/2016 @ 20:50
NAD83

121°45'W 121°44'W 121°43'W 121°42'W 121°41'W 121°40'W
36°23'N 36°22'N 36°21'N 36°20'N

Soberanes
CA-BEU-003422
August 13, 2016
Page 15

- Division
- Branch
- Zone
- Drop Point
- Safety Zone
- WX Mobile Weather Unit
- Completed Dozer Line
- H - H Hand Line
- R - R Road as Completed Line
- Uncontrolled Fire Edge
- Line Break Completed
- Planned Fire Line
- Division Boundaries

0 0.25 0.5
Miles

SStanish
8/12/2016 @ 20:51
NAD83

121°39'W 121°38'W 121°37'W 121°36'W 121°35'W 121°34'W
36°23'N 36°22'N 36°21'N

DIV J
DIV K
DIV L
BRANCH III
DP-37
DP-41
Blue Rock
WX
Hazardous Road Condition
Hennicksons Ridge
Jamesburg
Haelleck Canyon
Kincannon Canyon
Miller Canyon
Clover Basin Camp
Carmel River Camp
Miller Canyon Camp
Bruce Ranch
Cherry Thicket
Little Bear Trap
Santa Lucia Range
T18S R3E
T18S R2E