Soberanes

CA-BEU-003422
August 12, 2016
IAP Index Page

Sur Zone

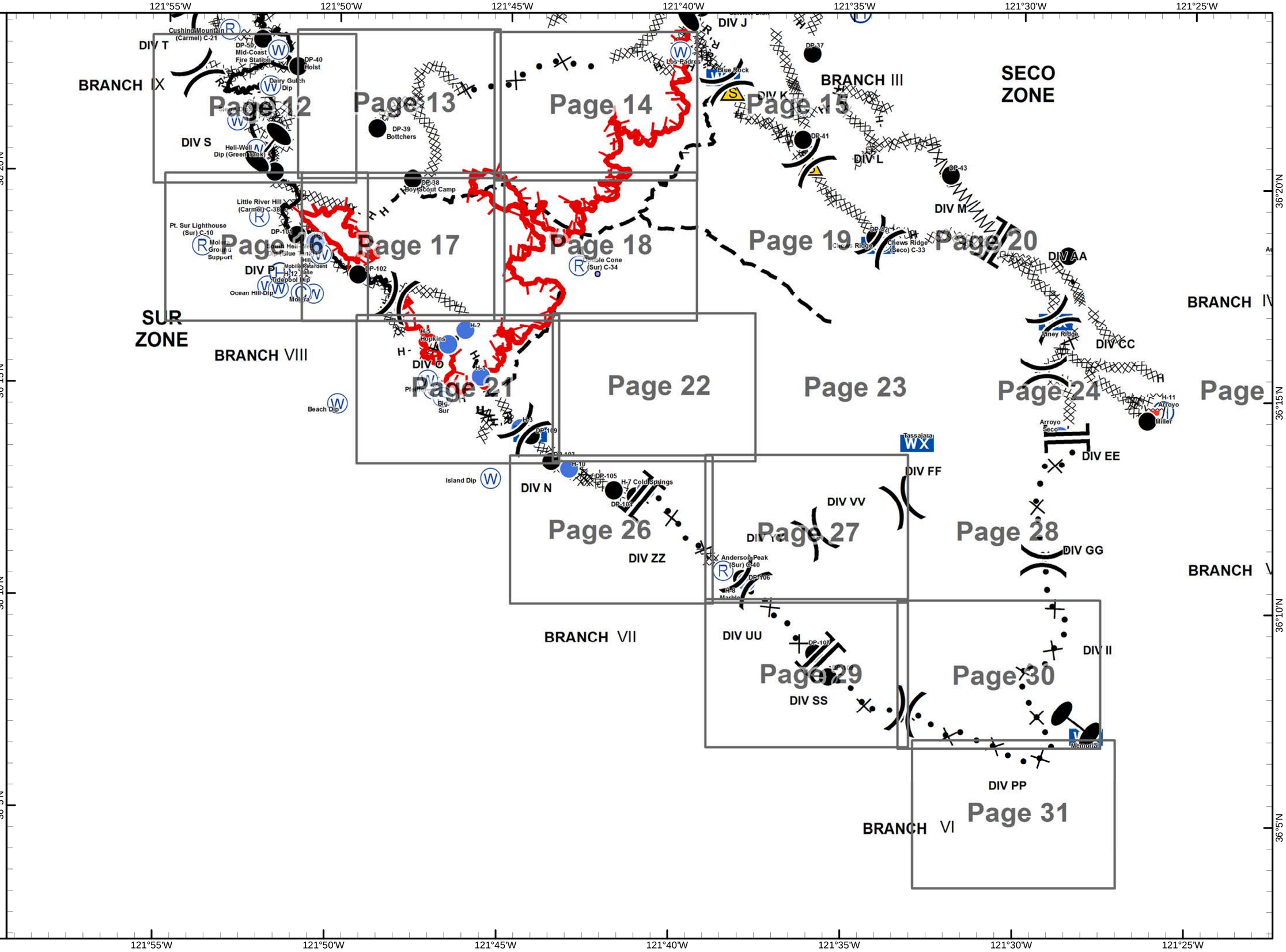

Legend

- Division
- Branch
- Zone
- Drop Point
- Staging Area
- Water Source
- Uncontrolled Fire Edge
- Completed Dozer Line
- Completed Line
- H - H - Hand Line
- Planned Fire Line
- Proposed Dozer Line

0 1.5 3
Miles

N

Stanish
8/11/2016 @ 21:05
NAD83

Travel Map

Soberanes Incident
CA-BEU-003422

Ord
Carmel
ICP
HWY 68
Spreckles Rd
Harris Rd
River Rd
Chualar Rd
HWY 101
Fountain Dip
Carmel
DP-6
DP-5
DP-90
General Store
DP-1
DP-7
Mossy Dip
Carmesal Pass
Robinson Canyon Rd
Resort
Dip
DP-10
DP-20
Palo Corona
DP-80
Crab Shack
White Rock
C-4
DP-30
White Rock
DP-70
Weston Ridge
Palo Colorado Rd
Green Ridge Rd
DP-60
Palo Colorado
Cushing C-21
DP-50 Mid Coast Fire Station
DP-40 Hoist
Dairy Gulch Dip
Brazil Ranch Rd
Chapman Ranch Rd
Sierra Dip
Heli-Well Dip
DP-39
Bottchers
DP-100
DP-38
Boy Scout Camp
Little River Hill C-38
Coast Rd
DP-101
South Heli-Well
Dip (Blue Tank)
Pt Sur Lighthouse C-10
Hwy 1
DP-102
Molera
Camp
Ventana Double Cone
C-38
Pfeiffer Ridge Rd
Pfeiffer
Big
Sur
DP-109
DP-103
DP-105
DP-104
Partington
Ridge Rd
Anderson Peak
C-40
DP-106
Cuesta Ridge Rd
DP-107
DP-108
Carmel
Dip
Carmel Valley Rd
DP-36
DP-37
Los Padres
DP-41
DP-43
Chews Ridge
C-33L-7
DP-42
DP-45
Black Butte
C-37
Road Narrows
(pinch point)
Arroyo Seco Rd
Miller
DP-44
DO NOT
CROSS BRIDGE
Patriot

0 3.5 7 14 Miles
0 18,750 37,500 75,000 Feet

Incident Command Post
Camp
Drop Point
Helibase
Travel Route
Staging Area
Water Source
Roads do not exist

N

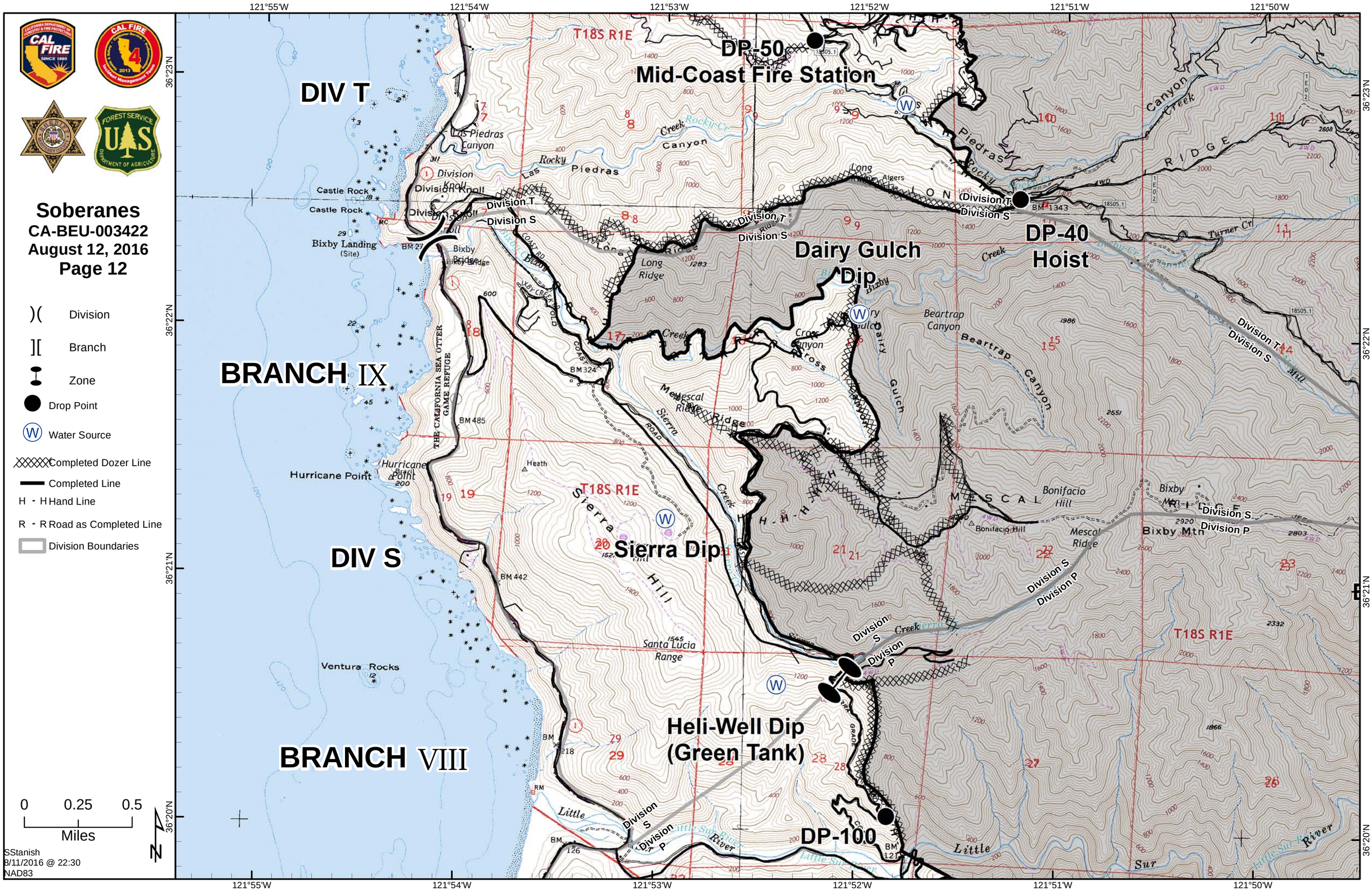

Soberanes
CA-BEU-003422
August 12, 2016
Page 12
Division
Branch
Zone
Drop Point
Water Source
Completed Dozer Line
Completed Line
H - H Hand Line
R - R Road as Completed Line
Division Boundaries
0 0.25 0.5
Miles
SStanish
8/11/2016 @ 22:30
NAD83
DIV T
BRANCH IX
DIV S
BRANCH VIII
DP-50
Mid-Coast Fire Station
DP-40
Hoist
Dairy Gulch
Dip
Sierra Dip
Heli-Well Dip
(Green Tank)
DP-100
Division T
Division S
Division P
T18S R1E
Castle Rock
Bixby Landing
(Site)
Hurricane Point
Ventura Rocks
Las Piedras Canyon
Beartrap Canyon
Bonifacio Hill
Mescal Ridge
Bixby Mtn
Santa Lucia Range
Little Sur River
THE CALIFORNIA SEA OTTER GAME REFUGE
121°55'W
121°54'W
121°53'W
121°52'W
121°51'W
121°50'W
36°23'N
36°22'N
36°21'N
36°20'N

Soberanes

CA-BEU-003422
August 12, 2016
Page 13

)(Division
][Branch
Zone
Drop Point
Completed Dozer Line
Completed Line
Uncontrolled Fire Edge
Proposed Dozer Line
Division Boundaries

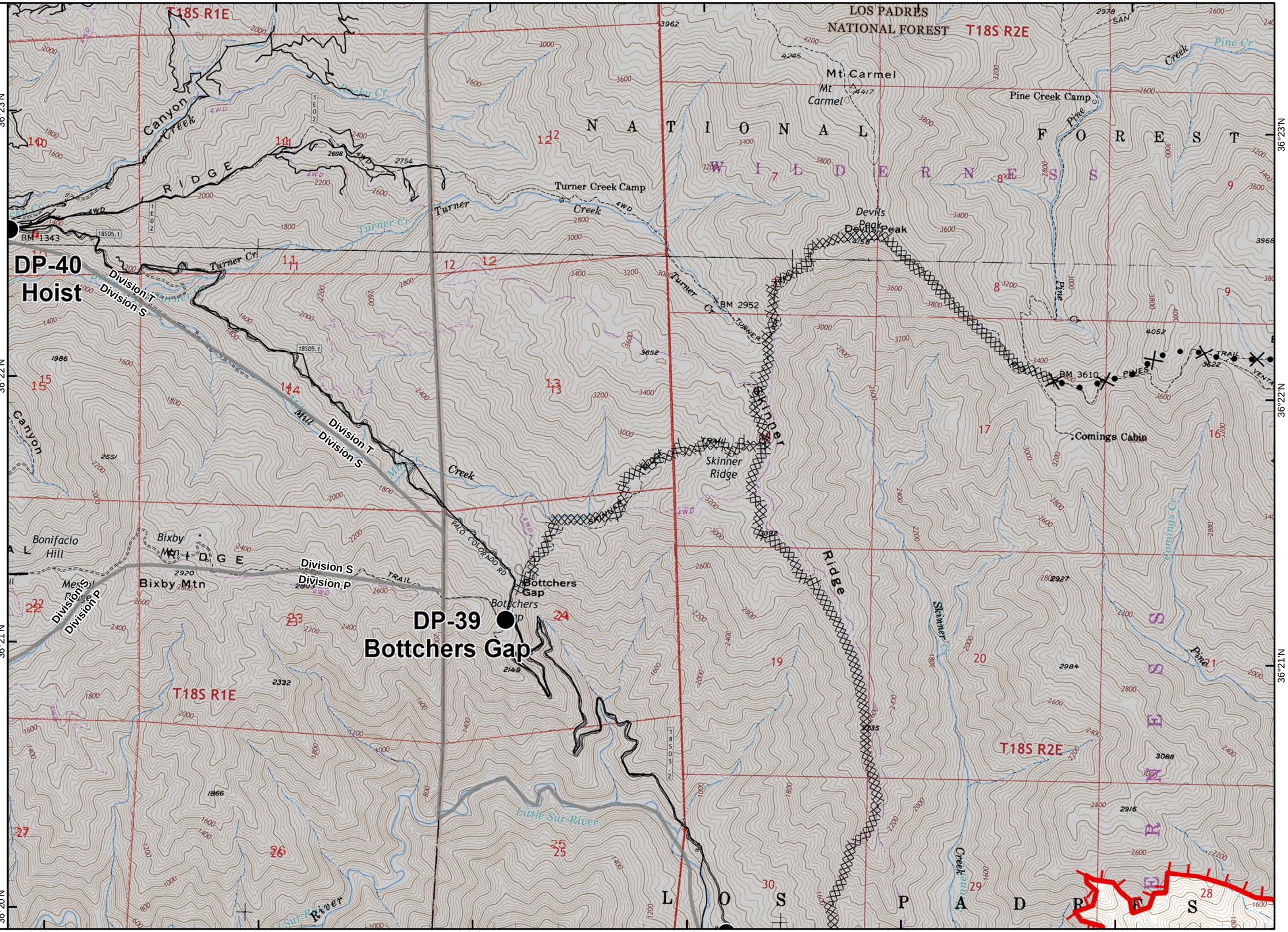

0 0.25 0.5
Miles

SStanish
8/11/2016 @ 22:30
NAD83

Soberanes
CA-BEU-003422
August 12, 2016
Page 14

)(Division

][Branch

Zone

Water Source

Completed Dozer Line

H - H Hand Line

R - R Road as Completed Line

Uncontrolled Fire Edge

Planned Fire Line

Proposed Dozer Line

Division Boundaries

0 0.25 0.5
Miles

SStanish
8/11/2016 @ 22:31
NAD83

121°45'W 121°44'W 121°43'W 121°42'W 121°41'W 121°40'W

36°23'N 36°22'N 36°21'N 36°20'N

LOS PADRES NATIONAL FOREST
NATIONAL FOREST
VENTANA NATIONAL WILDERNESS AREA
T18S R2E
T18S R3E
Los Padres Dam
Los Padres Reservoir
Big Pines
Pat Springs Camp
Little Pines
Little Pines Camp
Elephant Mtn
Uncle Sam Mtn
Sulphur Springs Camp
Blue Rock Ridge
Rattlesnake Trail
Danish Creek
Puerto Suello Creek
Carmel River

Soberanes
CA-BEU-003422
August 12, 2016
Page 16

)(Division
][Branch
Zone
Camp
Drop Point
Helibase
Helispot
Repeater
Water Source
Completed Dozer Line
Completed Line
H - H Hand Line
Uncontrolled Fire Edge
Division Boundaries

0 0.25 0.5
Miles

SStanish
8/11/2016 @ 22:31
NAD83

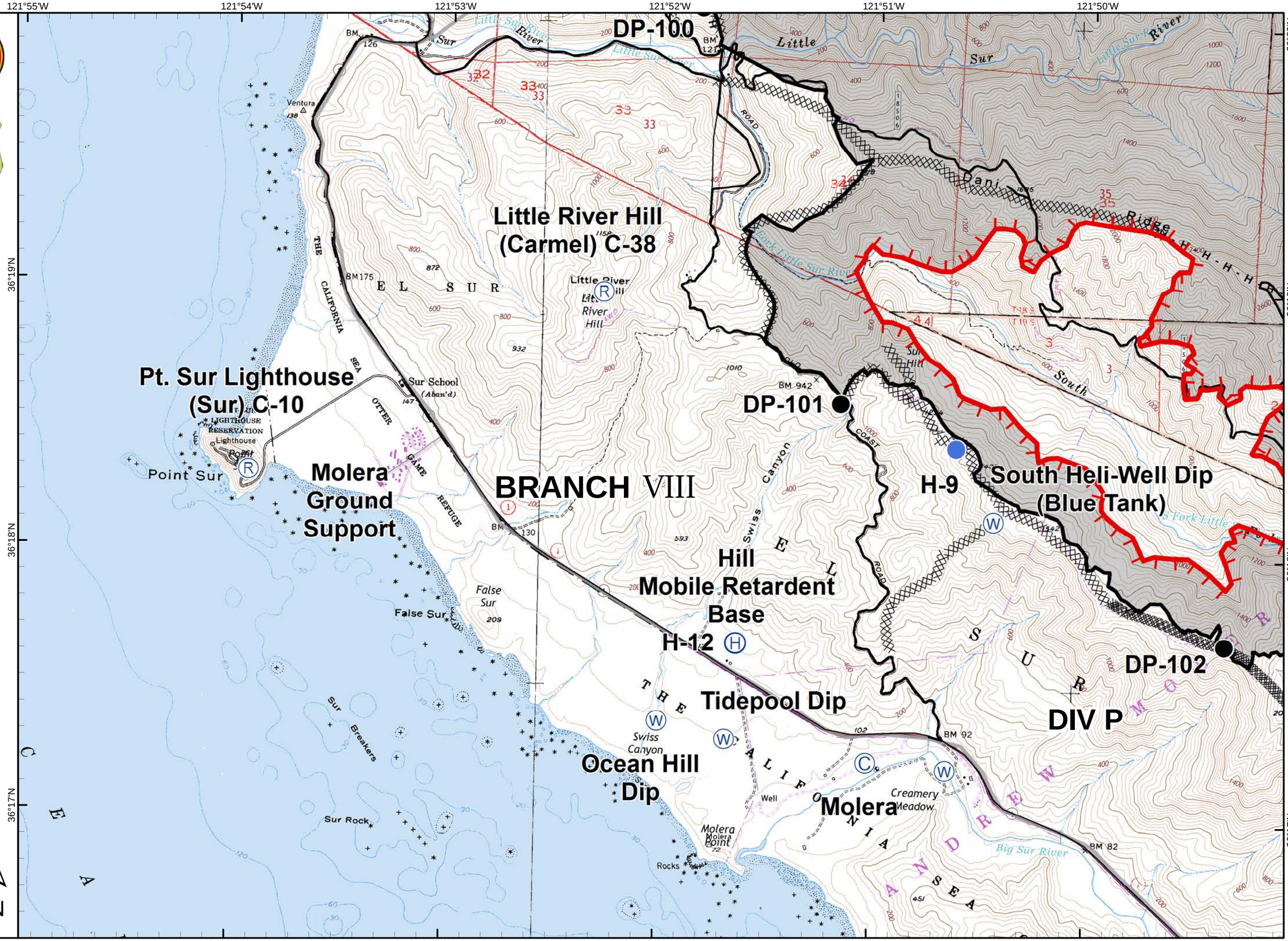

Soberanes
CA-BEU-003422
August 12, 2016
Page 17

- Division
- Branch
- Zone
- Camp
- Drop Point
- Helispot
- Water Source
- Completed Dozer Line
- Completed Line
- Hand Line
- Uncontrolled Fire Edge
- Planned Fire Line
- Proposed Dozer Line
- Division Boundaries

0 0.25 0.5
Miles

SStanish
8/11/2016 @ 22:32
NAD83

121°51'W 121°50'W 121°49'W 121°48'W 121°47'W 121°46'W

36°19'N 36°18'N 36°17'N

DP-38
Boy Scout Camp
H-9
South Heli-Well Dip
(Blue Tank)
DP-102
DIV P
DIV O
Pico Blanco
Boy Scout Camp
Jackson Camp
LOS PADRES
NATIONAL FOREST
Launtz Ridge
Pico Blanco
VABM 3709
Post Summit
Cabezo Prieto
Creamery Meadow
Big Sur River
Little Sur River
S Fork Little Sur River
Santa Lucia Range
Ventana Wilderness

Soberanes
CA-BEU-003422
August 12, 2016
Page 18

)(Division

][Branch

Zone

Repeater

Uncontrolled Fire Edge

Planned Fire Line

( )( )( ) Ridge / Geographic Feature

0 0.25 0.5
Miles

SStanish
8/11/2016 @ 22:32
NAD83

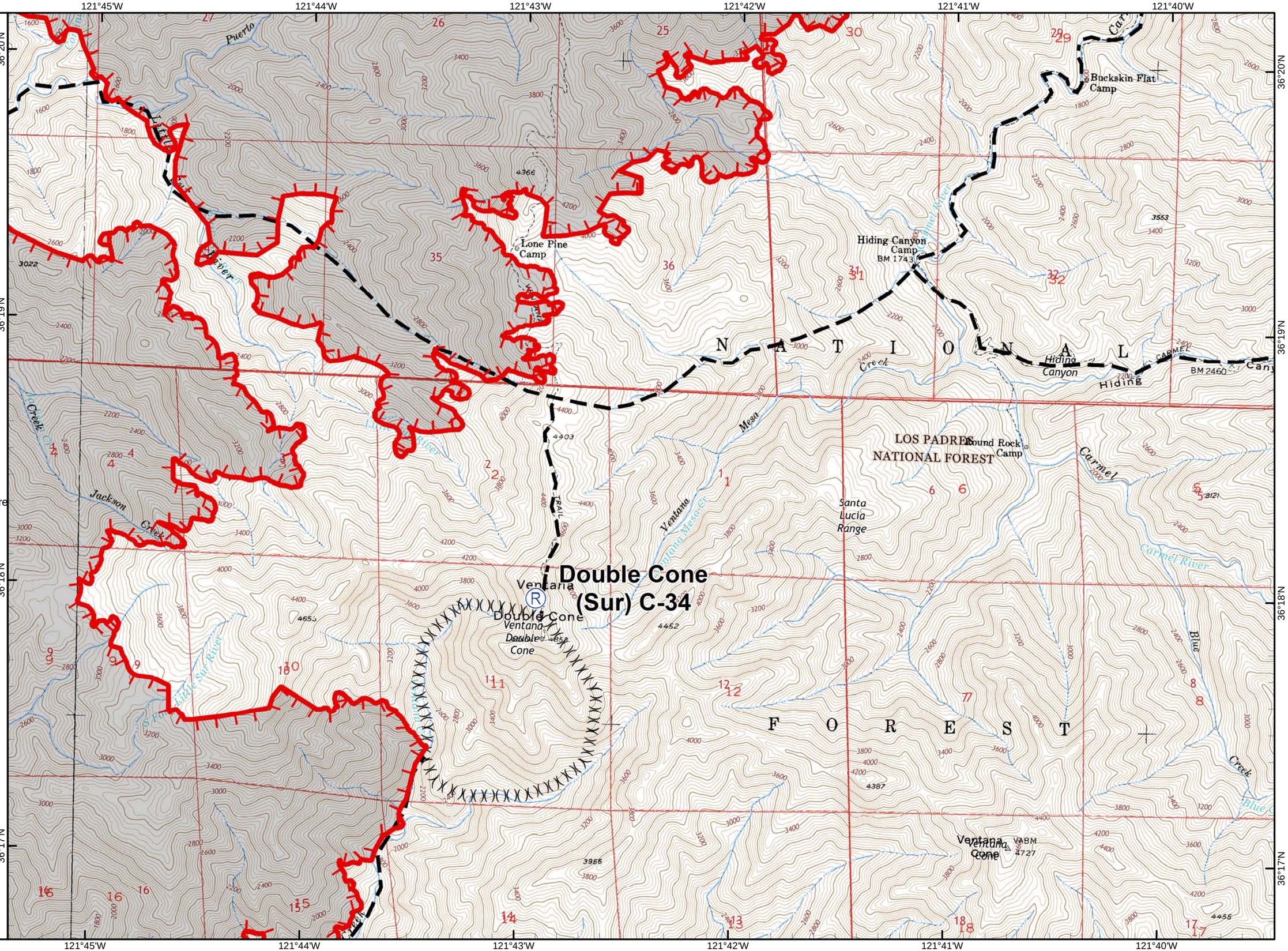

Soberanes
CA-BEU-003422
August 12, 2016
Page 21

)(Division
][Branch
Zone
Camp
Drop Point
Helispot
Staging Area
Water Source
WX Mobile Weather Unit
Completed Dozer Line
H - H Hand Line
R - R Road as Completed Line
Uncontrolled Fire Edge
Line Break Completed
Planned Fire Line
Proposed Dozer Line
Division Boundaries

0 0.25 0.5
Miles

SStanish
8/11/2016 @ 22:33
NAD83

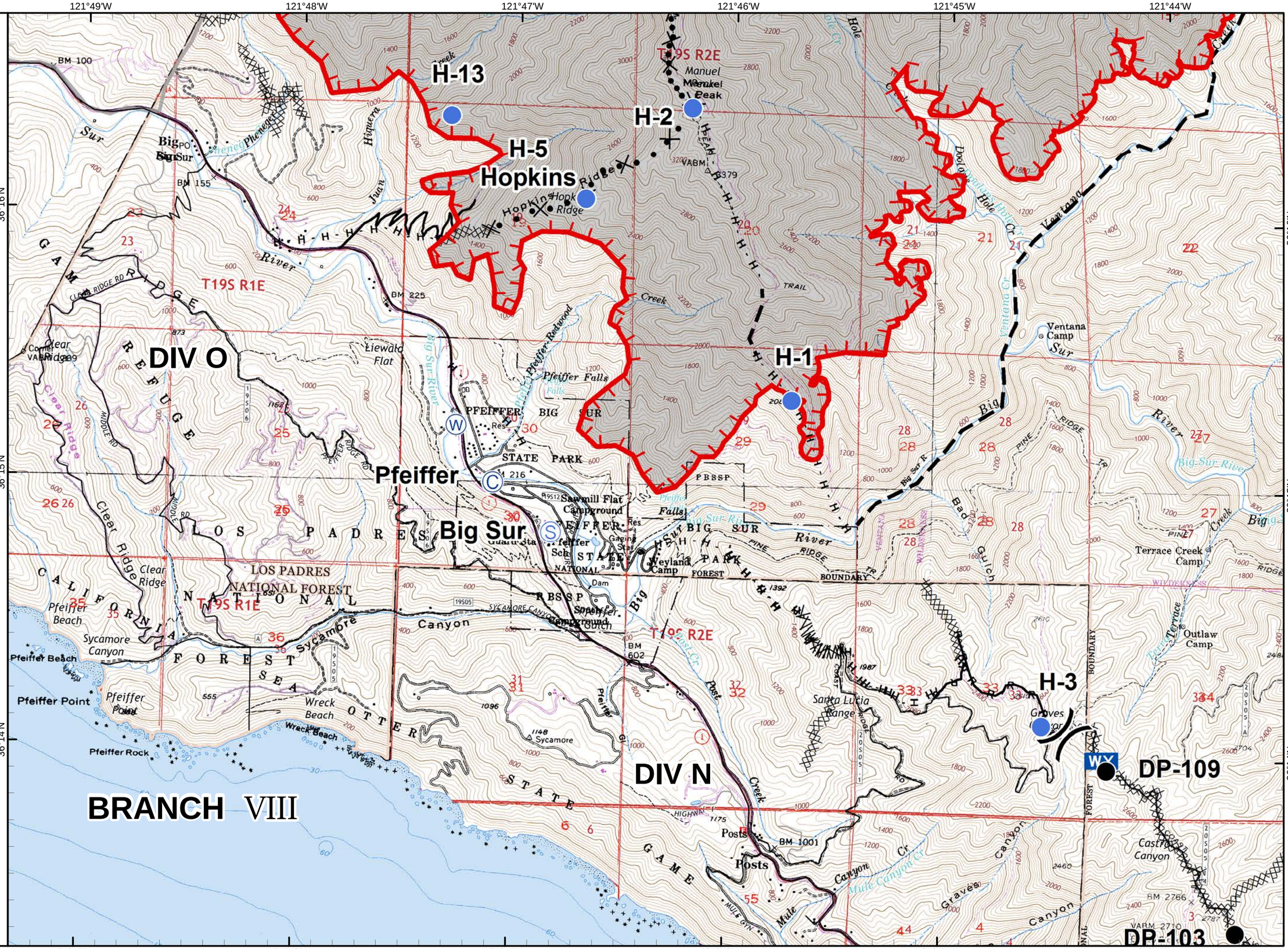

Soberanes
CA-BEU-003422
August 12, 2016
Page 22

)(Division

][Branch

Zone

Drop Point

Completed Dozer Line

Planned Fire Line

0 0.25 0.5
Miles

SStanish
8/11/2016 @ 22:34
NAD83

121°43'W 121°42'W 121°41'W 121°40'W 121°39'W 121°38'W

36°16'N 36°15'N 36°14'N

Soberanes
CA-BEU-003422
August 12, 2016
Page 26

)(Division

][Branch

Zone

Drop Point

Helispot

Completed Dozer Line

Proposed Dozer Line

0 0.25 0.5
Miles

SStanish
8/11/2016 @ 22:35
NAD83

121°44'W 121°43'W 121°42'W 121°41'W 121°40'W 121°39'W

36°13'N 36°12'N 36°11'N 36°10'N

DP-103
H-10
H-14
DP-105
H-7
Cold Springs
DP-104
DIV N
DIV ZZ
BRANCH VII
T20S R2E
T20S R3E
LOS PADRES NATIONAL FOREST
Timber Top
Grimes Canyon
Grimes Point
Lafler Canyon
Lafler Rock
Torre Canyon
Partington Ridge
Partington Point
Partington Cr
Michaels Hill
Rainbow Camp
Water Tank
Seaview Sch
CALIFORNIA
PACIFIC
OCEAN

Soberanes
CA-BEU-003422
August 12, 2016
Page 27

)(Division

][Branch

Zone

Drop Point

Helispot

Ⓡ Repeater

Completed Dozer Line

Proposed Dozer Line

0 0.25 0.5
Miles

SStanish
8/11/2016 @ 22:35
NAD83

121°39'W 121°38'W 121°37'W 121°36'W 121°35'W 121°34'W

36°13'N 36°12'N 36°11'N

DIV VV

DIV YY

DIV UU

Anderson Peak
(Sur) C-40

DP-106

H-8

Marble

T20S R3E

LOS PADRES NATIONAL FOREST

Soberanes
CA-BEU-003422
August 12, 2016
Page 29

)(Division

][Branch

Zone

Drop Point

Helispot

Proposed Dozer Line

DIV UU

BRANCH VII

DP-107

H-15

DP-108

BRANCH VI

DIV SS

0 0.25 0.5
Miles

SStanish
8/11/2016 @ 22:36
NAD83

Soberanes
CA-BEU-003422
August 12, 2016
Page 30

)(Division

][Branch

Zone

WX Mobile Weather Unit

Proposed Dozer Line

0 0.25 0.5
Miles

SStanish
8/11/2016 @ 22:37
NAD83

121°33'W 121°32'W 121°31'W 121°30'W 121°29'W 121°28'W

36°10'N 36°9'N 36°8'N 36°7'N

BRANCH V

BRANCH VI

T21S R4E

Memorial

Soberanes
CA-BEU-003422
August 12, 2016
Page 31

)(Division

][Branch

Zone

Proposed Dozer Line

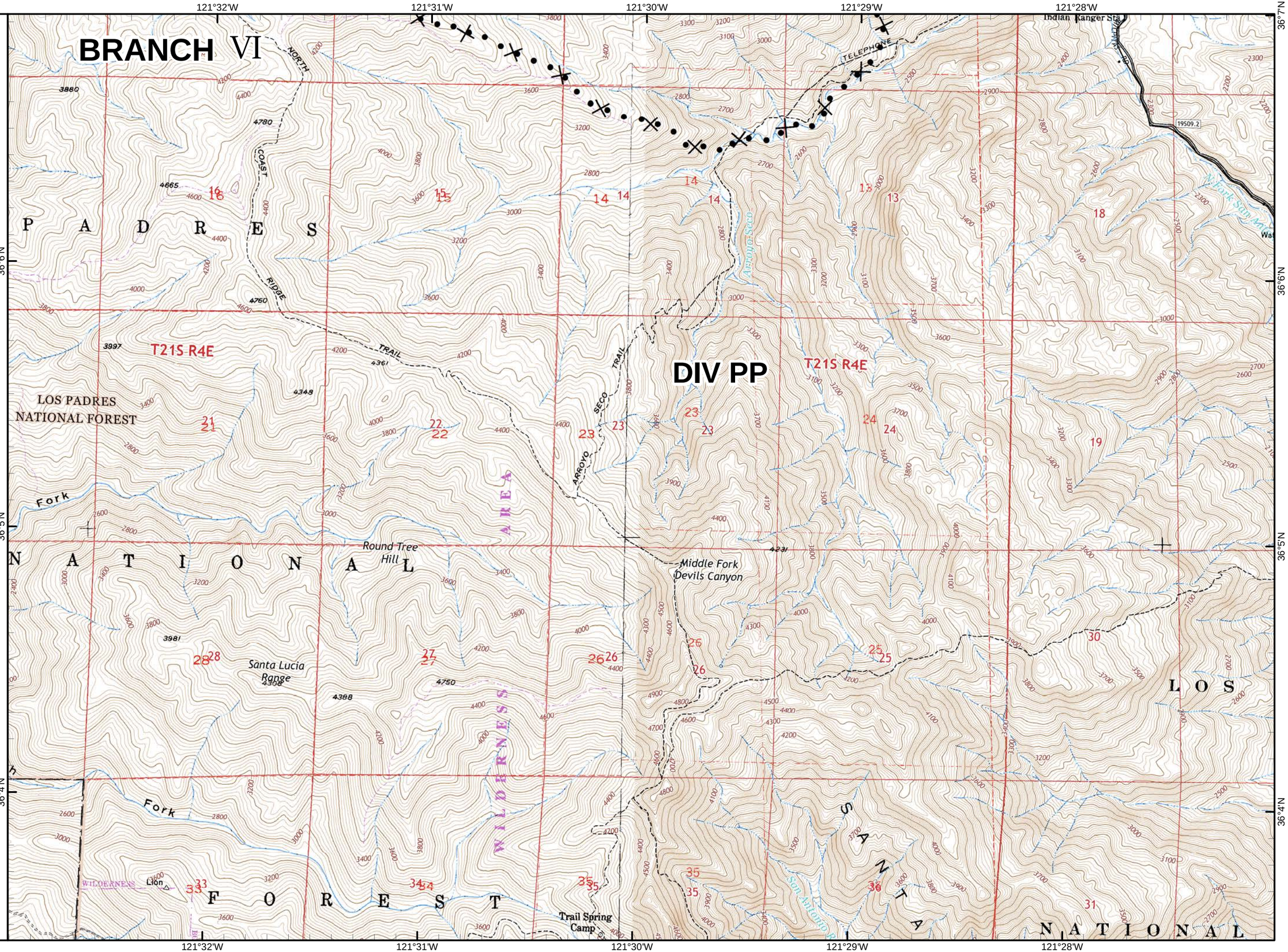

0 0.25 0.5
Miles

SStanish
8/11/2016 @ 22:37
NAD83