Soberanes

CA-BEU-003422
August 12, 2016
IAP Index Page

Seco Zone

Legend

- Division
- Branch
- Zone
- Drop Point
- Staging Area
- Water Source
- Uncontrolled Fire Edge
- Completed Dozer Line
- Completed Line
- Hand Line
- Planned Fire Line
- Proposed Dozer Line

0 1.5 3
Miles

Stanish
8/11/2016 @ 21:05
NAD83

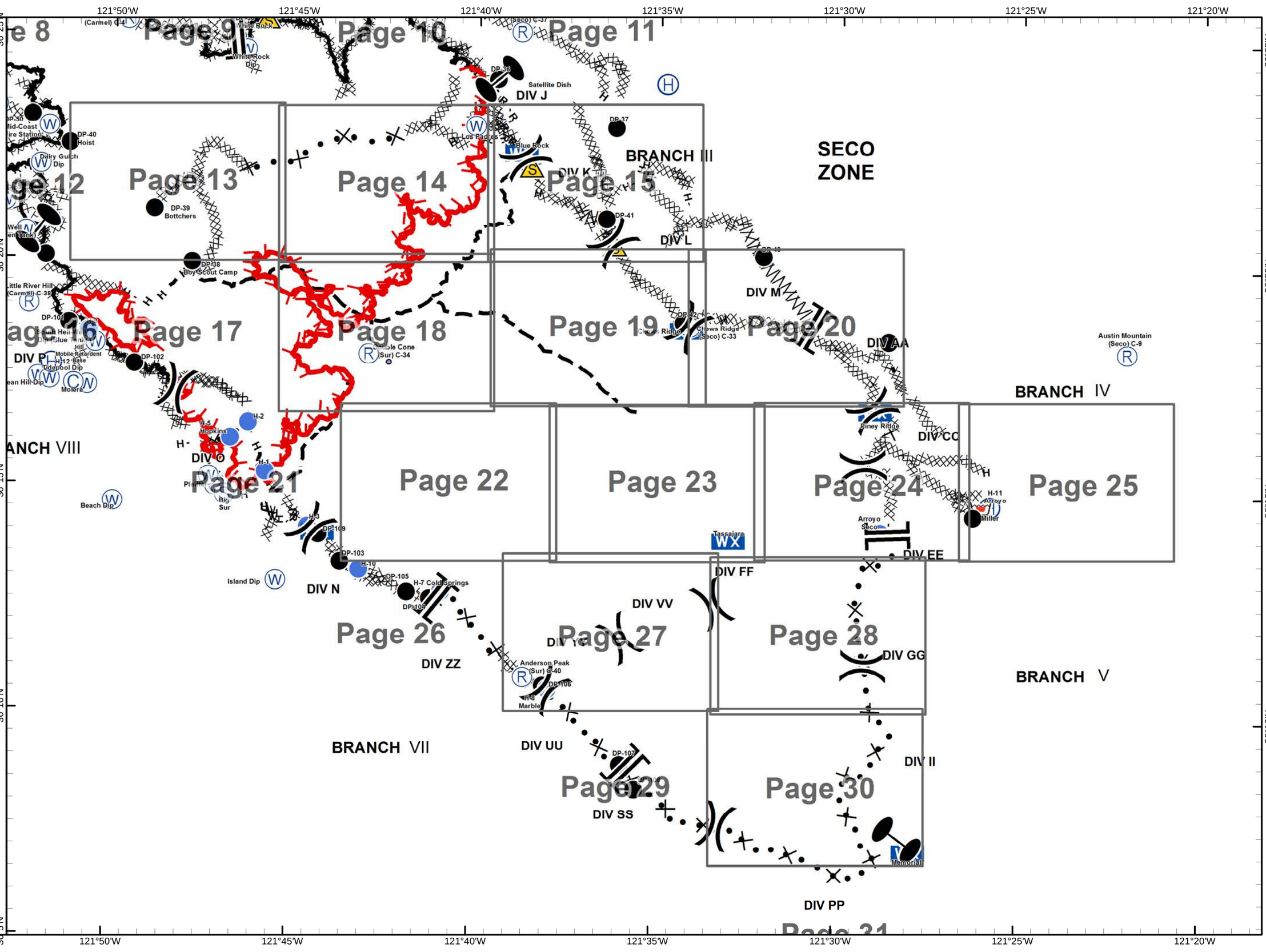

Travel Map

Soberanes Incident
CA-BEU-003422

Ord
Carmel
ICP
HWY 68
Spreckles Rd
Harris Rd
River Rd
Chualar Rd
HWY 101
Fountain Dip
Carmel
DP-6
DP-5
DP-90
General Store
DP-1
DP-7
Mossy Dip
Carmesal Pass
Robinson Canyon Rd
Resort
Dip
DP-10
DP-20
Palo Corona
DP-80
Crab Shack
White Rock
C-4
DP-30
White Rock
DP-70
Weston Ridge
Palo Colorado Rd
Green Ridge Rd
DP-60
Palo Colorado
Cushing C-21
DP-50 Mid Coast Fire Station
DP-40 Hoist
Dairy Gulch Dip
Brazil Ranch Rd
Chapman Ranch Rd
Sierra Dip
Heli-Well Dip
DP-39
Bottchers
DP-100
DP-38
Boy Scout Camp
Little River Hill C-38
Coast Rd
DP-101
South Heli-Well
Dip (Blue Tank)
Pt Sur Lighthouse C-10
Hwy 1
DP-102
Molera
Camp
Ventana Double Cone
C-38
Pfeiffer Ridge Rd
Pfeiffer
Big
Sur
DP-109
DP-103
DP-105
DP-104
Partington
Ridge Rd
Anderson Peak
C-40
DP-106
Cuesta Ridge Rd
DP-107
DP-108
Carmel
Dip
Carmel Valley Rd
DP-36
DP-37
Los Padres
DP-41
DP-43
Chews Ridge
C-33L-7
DP-42
DP-45
Black Butte
C-37
Road Narrows
(pinch point)
Arroyo Seco Rd
Miller
DP-44
DO NOT
CROSS BRIDGE
Patriot

0 3.5 7 14 Miles
0 18,750 37,500 75,000 Feet

Incident Command Post
Camp
Drop Point
Helibase
Travel Route
Staging Area
Water Source
Roads do not exist

N

Soberanes

CA-BEU-003422
August 12, 2016
Page 13

)(Division
][Branch
Zone
Drop Point
Completed Dozer Line
Completed Line
Uncontrolled Fire Edge
Proposed Dozer Line
Division Boundaries

0 0.25 0.5
Miles

SStanish
8/11/2016 @ 22:30
NAD83

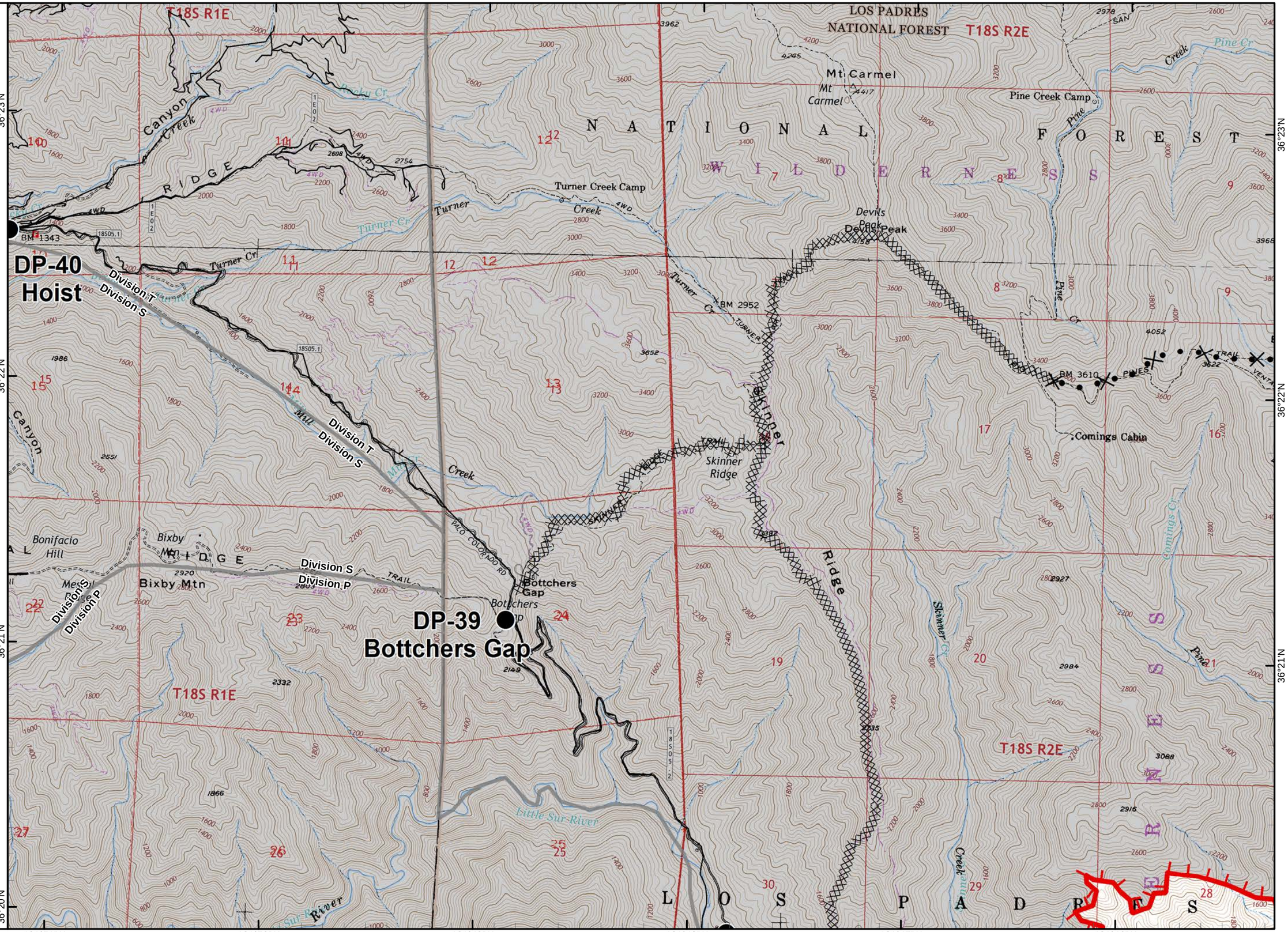

Soberanes
CA-BEU-003422
August 12, 2016
Page 14

)(Division

][Branch

Zone

Water Source

Completed Dozer Line

H - H Hand Line

R - R Road as Completed Line

Uncontrolled Fire Edge

Planned Fire Line

Proposed Dozer Line

Division Boundaries

0 0.25 0.5
Miles

SStanish
8/11/2016 @ 22:31
NAD83

121°45'W 121°44'W 121°43'W 121°42'W 121°41'W 121°40'W

36°23'N 36°22'N 36°21'N 36°20'N

LOS PADRES NATIONAL FOREST
NATIONAL FOREST
VENTANA NATIONAL WILDERNESS AREA
T18S R2E
T18S R3E
Los Padres Dam
Los Padres Reservoir
Big Pines
Pat Springs Camp
Little Pines
Little Pines Camp
Elephant Mtn
Uncle Sam Mtn
Sulphur Springs Camp
Blue Rock Ridge
Rattlesnake Trail
Danish Creek
Puerto Suello Creek
Carmel River

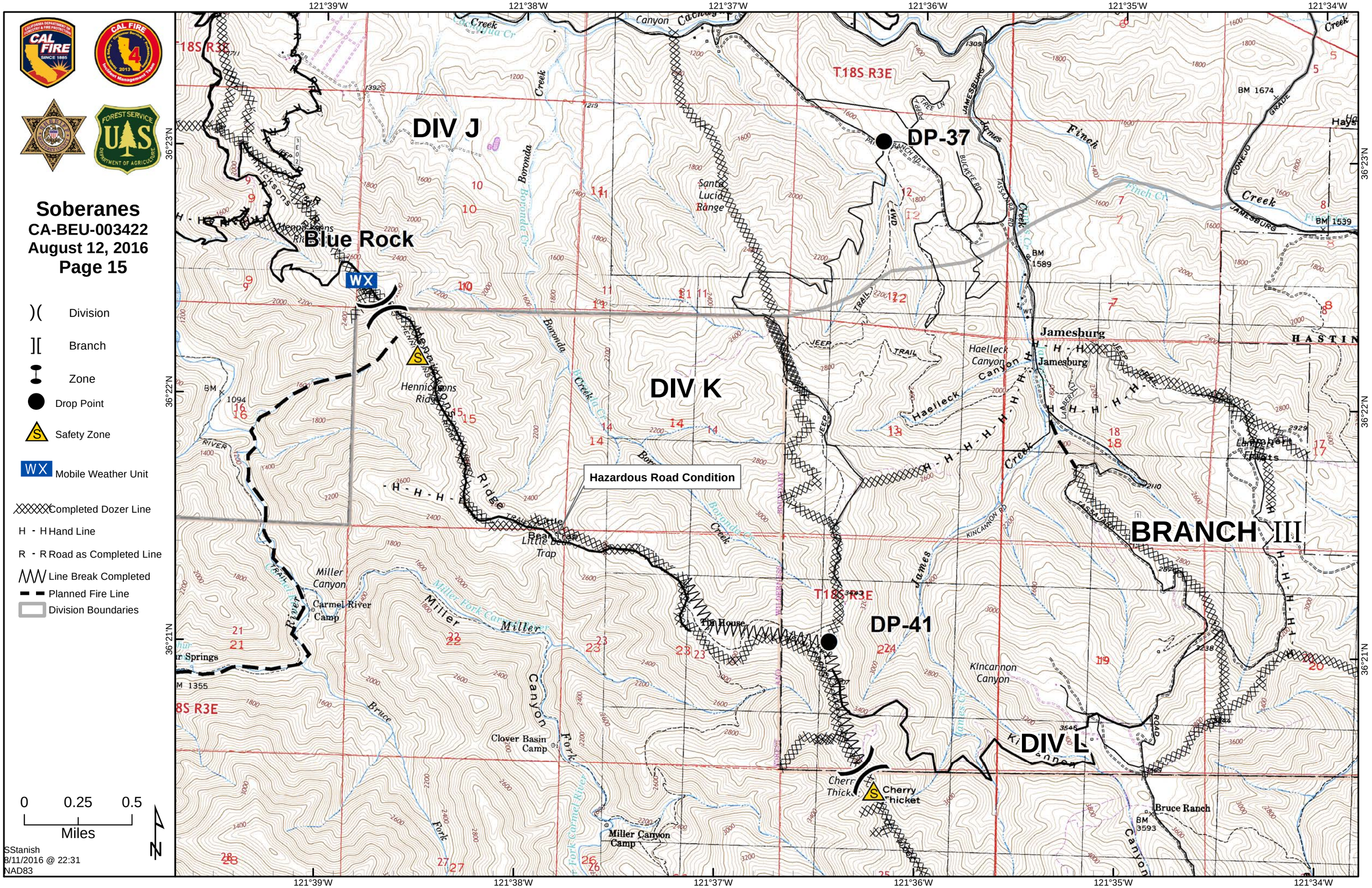

Soberanes
CA-BEU-003422
August 12, 2016
Page 15
Division
Branch
Zone
Drop Point
Safety Zone
Mobile Weather Unit
Completed Dozer Line
H - H Hand Line
R - R Road as Completed Line
Line Break Completed
Planned Fire Line
Division Boundaries
0 0.25 0.5
Miles
SStanish
8/11/2016 @ 22:31
NAD83
121°39'W
121°38'W
121°37'W
121°36'W
121°35'W
121°34'W
36°23'N
36°22'N
36°21'N
DIV J
DIV K
DIV L
DP-37
DP-41
BRANCH III
Blue Rock
WX
Hazardous Road Condition
Jamesburg
Haelleck Canyon
Kincannon Canyon
Miller Canyon
Carmel River Camp
Clover Basin Camp
Miller Canyon Camp
Bruce Ranch
Cherry Thicket
Santa Lucia Range
Hennicksons Ridge
Little Bear Trap
T18S R3E

Soberanes
CA-BEU-003422
August 12, 2016
Page 18

)(Division

][Branch

Zone

Repeater

Uncontrolled Fire Edge

Planned Fire Line

( )( )( ) Ridge / Geographic Feature

0 0.25 0.5
Miles

SStanish
8/11/2016 @ 22:32
NAD83

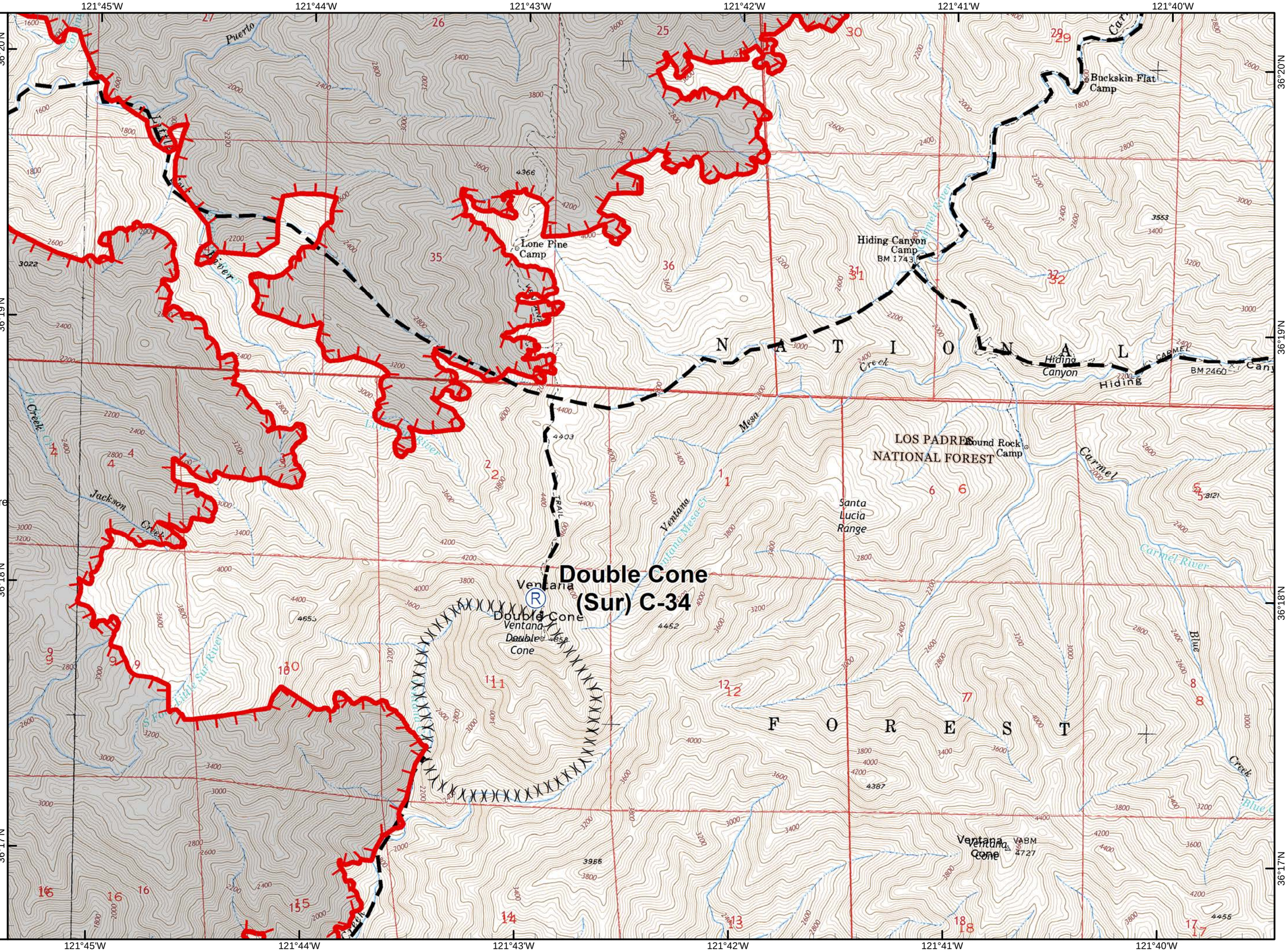

Soberanes
CA-BEU-003422
August 12, 2016
Page 19

)(Division

][Branch

Zone

Drop Point

Repeater

WX Mobile Weather Unit

Completed Dozer Line

Planned Fire Line

0 0.25 0.5
Miles

SStanish
8/11/2016 @ 22:32
NAD83

DIV K

DIV L

DIV M

PINE VALLEY

DP-42
Chews Ridge
(Seco) C-33

Chews Ridge

Miller Canyon

121°39'W 121°38'W 121°37'W 121°36'W 121°35'W 121°34'W

36°20'N 36°19'N 36°18'N 36°17'N

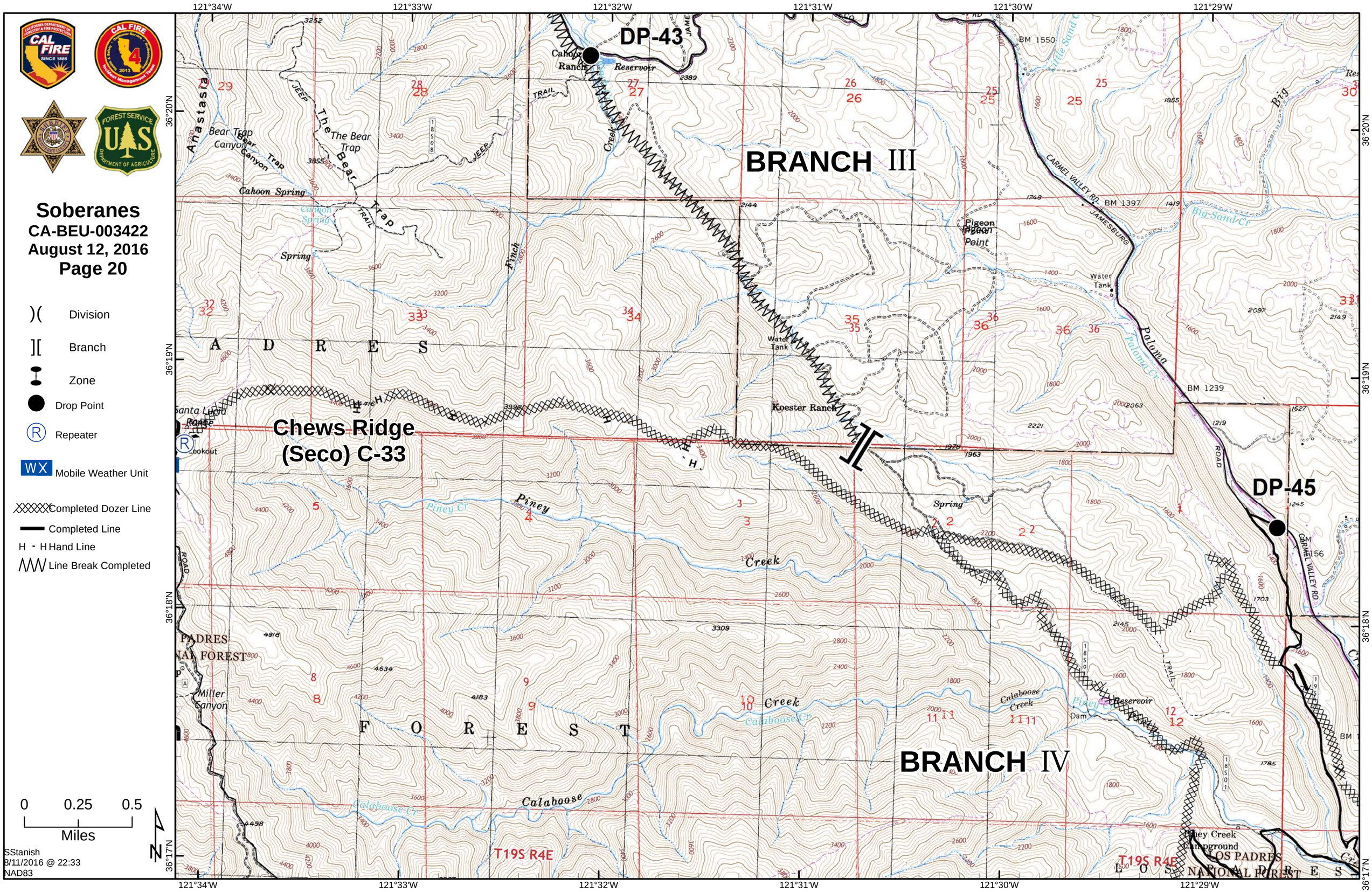

Soberanes
CA-BEU-003422
August 12, 2016
Page 20
Division
Branch
Zone
Drop Point
Repeater
Mobile Weather Unit
Completed Dozer Line
Completed Line
H - H Hand Line
Line Break Completed
0 0.25 0.5
Miles
SStanish
8/11/2016 @ 22:33
NAD83
121°34'W
121°33'W
121°32'W
121°31'W
121°30'W
121°29'W
36°20'N
36°19'N
36°18'N
36°17'N
DP-43
DP-45
BRANCH III
BRANCH IV
Chews Ridge
(Seco) C-33
Cahoon Ranch
Reservoir
Bear Trap Canyon
The Bear Trap
Cahoon Spring
Spring
Finch
Creek
Pigeon Point
Water Tank
Koester Ranch
Paloma
Big Sand Cr
Piney Cr
Piney
Creek
Calaboose Cr
Calaboose
Miller Canyon
Santa Lucia Range
Lookout
Piney Creek Campground
Dam
Reservoir
CARMEL VALLEY RD
JAMESBURG
ROAD
TRAIL
JEEP
BM 1550
BM 1397
BM 1239
T19S R4E
LOS PADRES NATIONAL FOREST

Soberanes
CA-BEU-003422
August 12, 2016
Page 22

)(Division

][Branch

Zone

Drop Point

Completed Dozer Line

Planned Fire Line

0 0.25 0.5
Miles

SStanish
8/11/2016 @ 22:34
NAD83

121°43'W 121°42'W 121°41'W 121°40'W 121°39'W 121°38'W

36°16'N 36°15'N 36°14'N

Soberanes
CA-BEU-003422
August 12, 2016
Page 23

)(Division

][Branch

Zone

WX Mobile Weather Unit

Planned Fire Line

0 0.25 0.5
Miles

SStanish
8/11/2016 @ 22:34
NAD83

121°37'W 121°36'W 121°35'W 121°34'W 121°33'W 121°32'W

36°16'N 36°15'N 36°14'N

Soberanes
CA-BEU-003422
August 12, 2016
Page 24

)(Division

][Branch

Zone

Helispot

WX Mobile Weather Unit

Completed Dozer Line

H - H Hand Line

Proposed Dozer Line

0 0.25 0.5
Miles

SStanish
8/11/2016 @ 22:34
NAD83

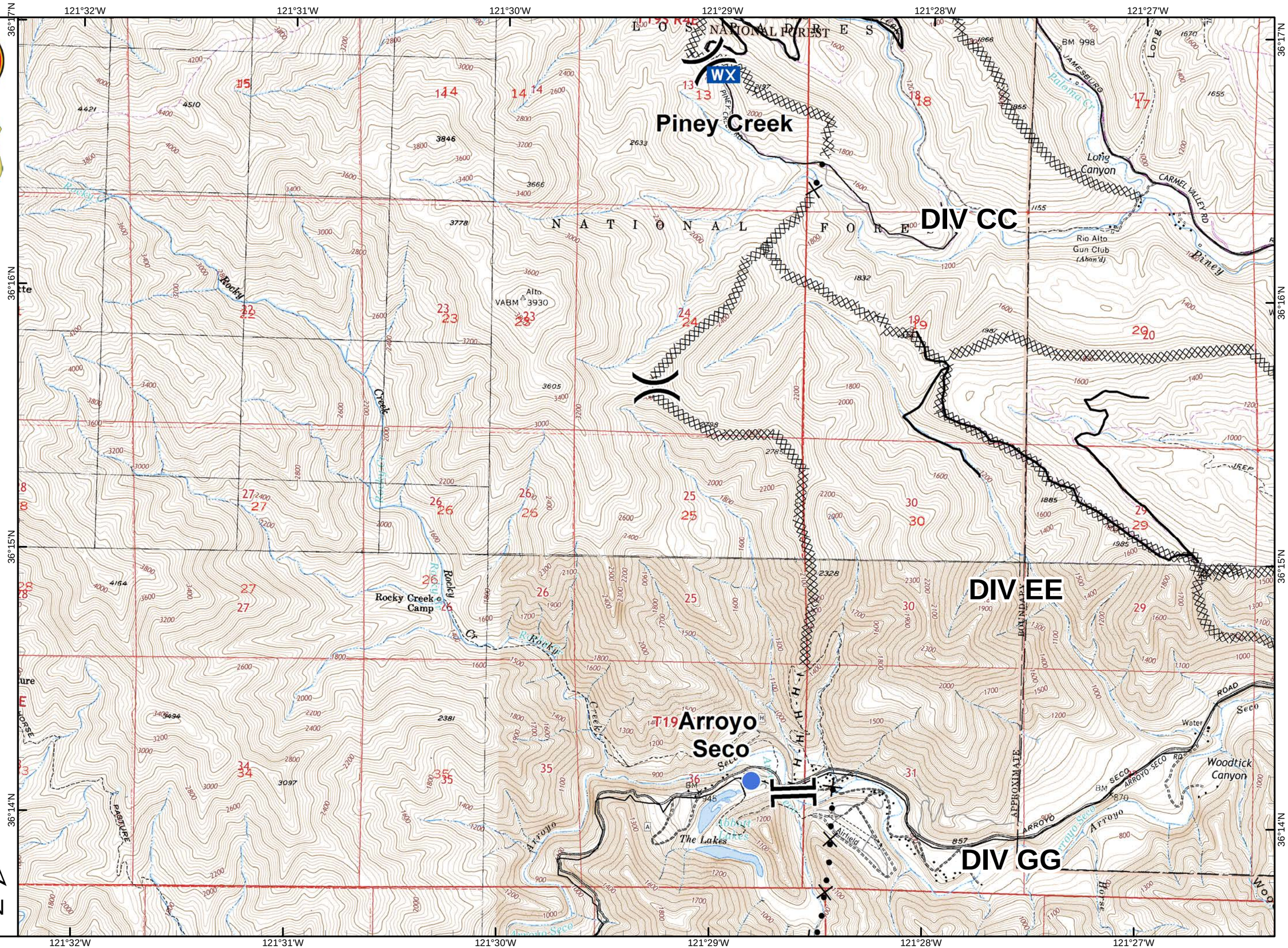

Soberanes
CA-BEU-003422
August 12, 2016
Page 25

- Division
- Branch
- Zone
- Drop Point
- Helibase
- Retardant/Mud Pit
- Completed Dozer Line
- H - H Hand Line

0 0.25 0.5
Miles

SStanish
8/11/2016 @ 22:35
NAD83

121°26'W 121°25'W 121°24'W 121°23'W 121°22'W 121°21'W
36°17'N 36°16'N 36°15'N 36°14'N

Soberanes
CA-BEU-003422
August 12, 2016
Page 27

)(Division

][Branch

Zone

Drop Point

Helispot

Ⓡ Repeater

Completed Dozer Line

Proposed Dozer Line

0 0.25 0.5
Miles

SStanish
8/11/2016 @ 22:35
NAD83

121°39'W 121°38'W 121°37'W 121°36'W 121°35'W 121°34'W

36°13'N 36°12'N 36°11'N

DIV VV

DIV YY

DIV UU

Anderson Peak
(Sur) C-40

DP-106

H-8

Marble

T20S R3E

LOS PADRES NATIONAL FOREST

Soberanes
CA-BEU-003422
August 12, 2016
Page 28

)(Division

][Branch

Zone

Proposed Dozer Line

DIV FF

DIV GG

DIV II

0 0.25 0.5
Miles

SStanish
8/11/2016 @ 22:36
NAD83

121°33'W 121°32'W 121°31'W 121°30'W 121°29'W 121°28'W

36°13'N 36°12'N 36°11'N

Soberanes
CA-BEU-003422
August 12, 2016
Page 30

)(Division

][Branch

Zone

WX Mobile Weather Unit

Proposed Dozer Line

0 0.25 0.5
Miles

SStanish
8/11/2016 @ 22:37
NAD83

121°33'W 121°32'W 121°31'W 121°30'W 121°29'W 121°28'W

36°10'N 36°9'N 36°8'N 36°7'N

BRANCH V

BRANCH VI

T21S R4E

Memorial