Soberanes

CA-BEU-003422
August 11, 2016
IAP Index Page

Sur Zone

Legend

- Division
- Branch
- Zone
- Drop Point
- Staging Area
- Water Source
- Uncontrolled Fire Edge
- Completed Dozer Line
- Completed Line
- Hand Line
- Planned Fire Line
- Proposed Dozer Line

0 1.5 3
Miles

N

Stanish
8/10/2016 @ 20:34
NAD83

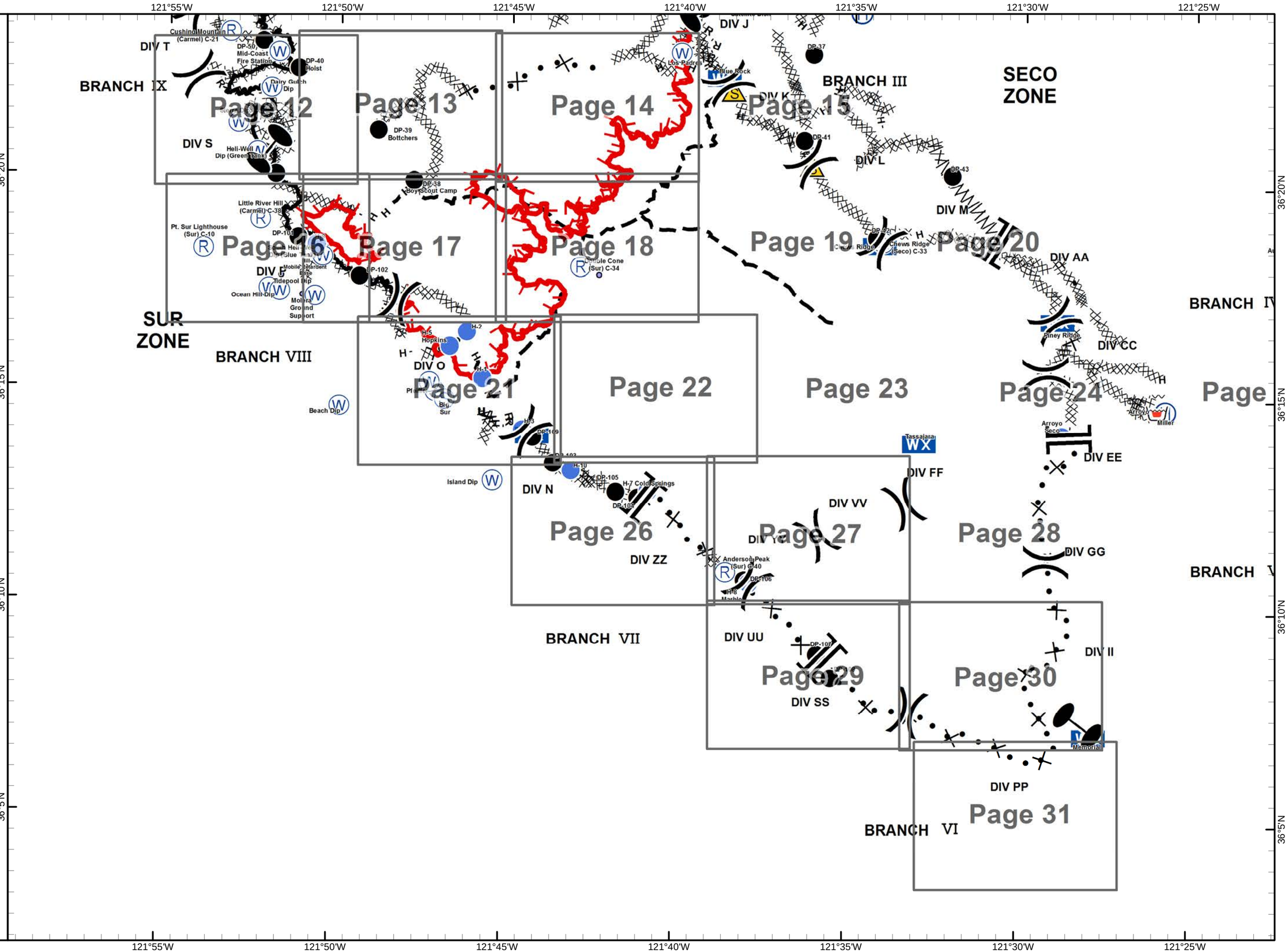

Travel Map

Soberanes Incident
CA-BEU-003422

0 3.5 7 14 Miles

0 18,500 37,000 74,000 Feet

Incident Command Post
Camp
Drop Point
Helibase
Travel Route
Staging Area
Water Source
Roads do not exist

N

Soberanes
CA-BEU-003422
August 11, 2016
Page 12

)(Division

][Branch

Zone

Drop Point

Water Source

Completed Dozer Line

Completed Line

H - H Hand Line

R - R Road as Completed Line

Division Boundaries

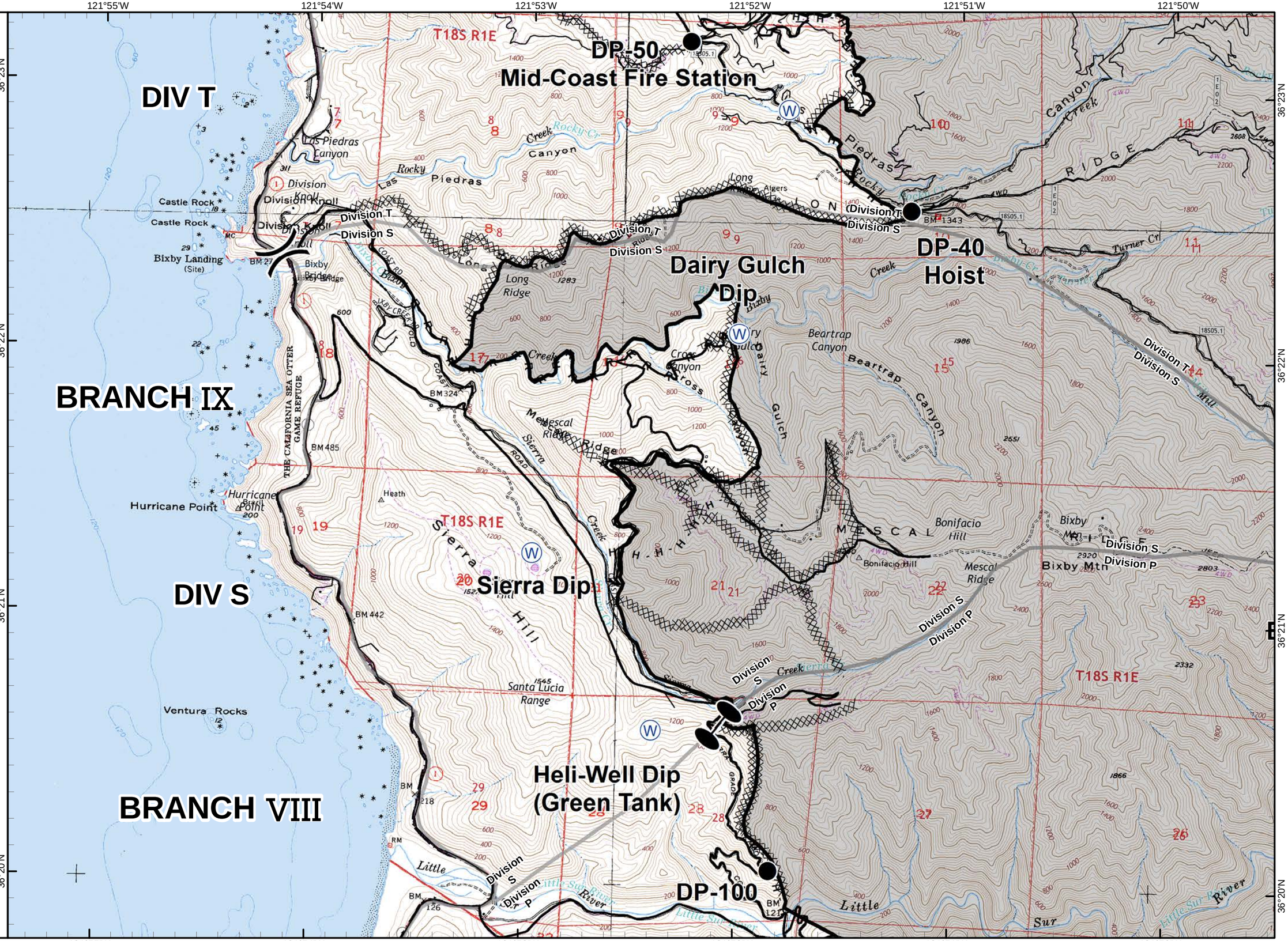

SStanish
8/10/2016 @ 21:51
NAD83

Soberanes
CA-BEU-003422
August 11, 2016
Page 13

)(Division

][Branch

Zone

Drop Point

Completed Dozer Line

Completed Line

Uncontrolled Fire Edge

Proposed Dozer Line

Division Boundaries

0 0.25 0.5
Miles

SStanish
8/10/2016 @ 21:51
NAD83

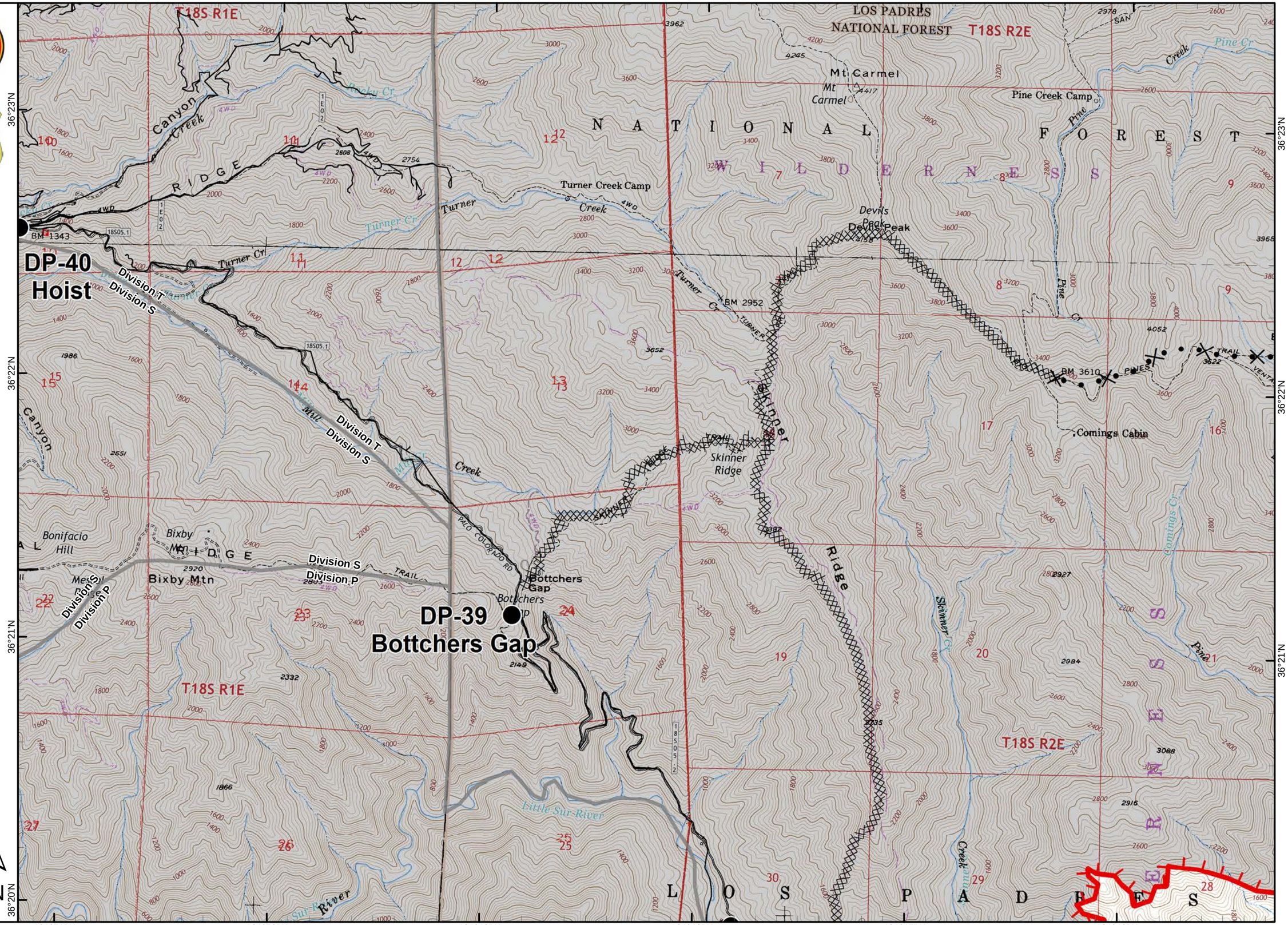

Soberanes
CA-BEU-003422
August 11, 2016
Page 14

)(Division

][Branch

Zone

Water Source

Completed Dozer Line

H - H Hand Line

R - R Road as Completed Line

Uncontrolled Fire Edge

Planned Fire Line

Proposed Dozer Line

Division Boundaries

0 0.25 0.5
Miles

SStanish
8/10/2016 @ 21:52
NAD83

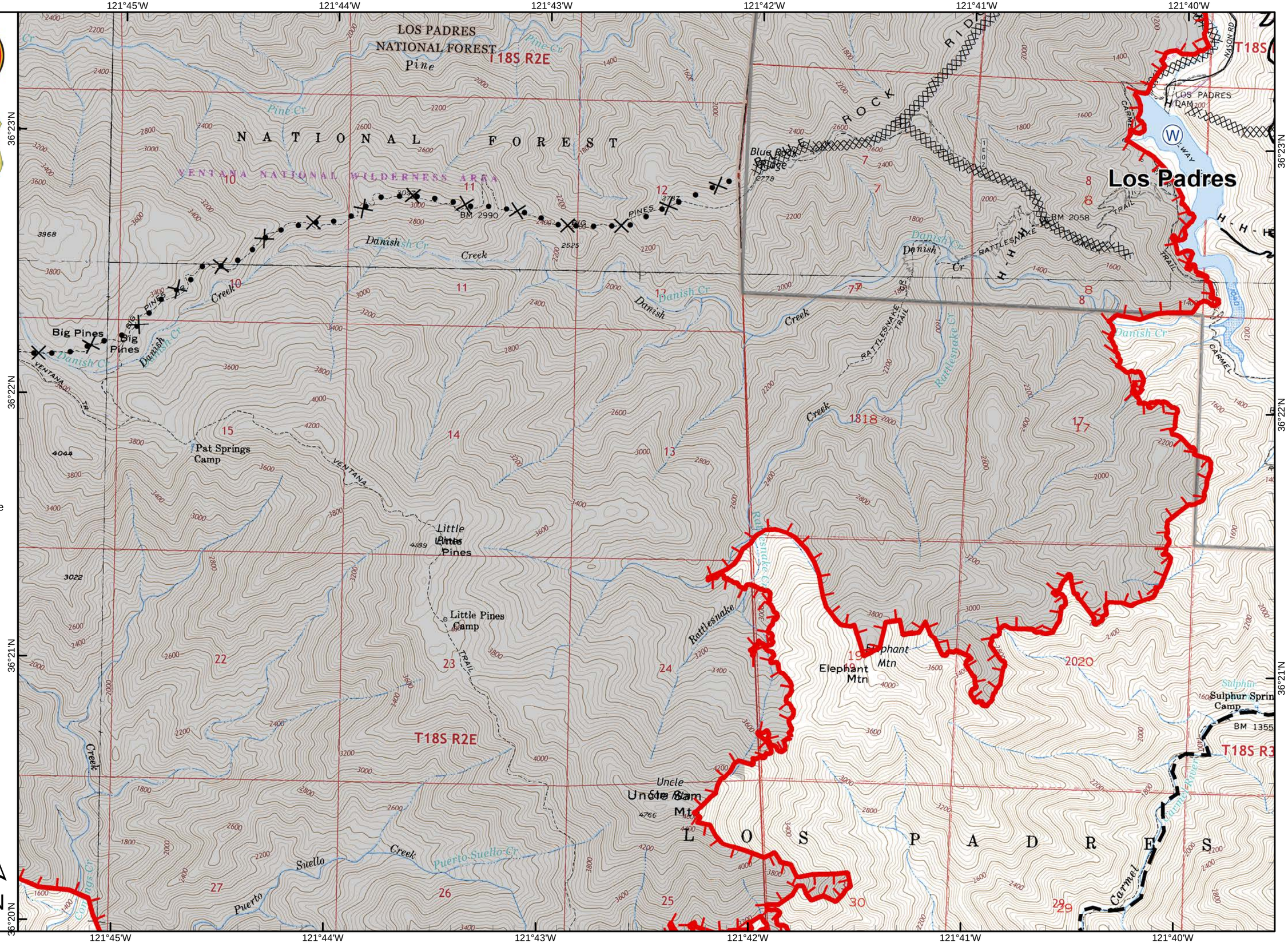

Soberanes
CA-BEU-003422
August 11, 2016
Page 16

)(Division

][Branch

Zone

Drop Point

Helispot

Repeater

Water Source

Completed Dozer Line

Completed Line

H - H Hand Line

Uncontrolled Fire Edge

Division Boundaries

0 0.25 0.5
Miles

SStanish
8/10/2016 @ 21:53
NAD83

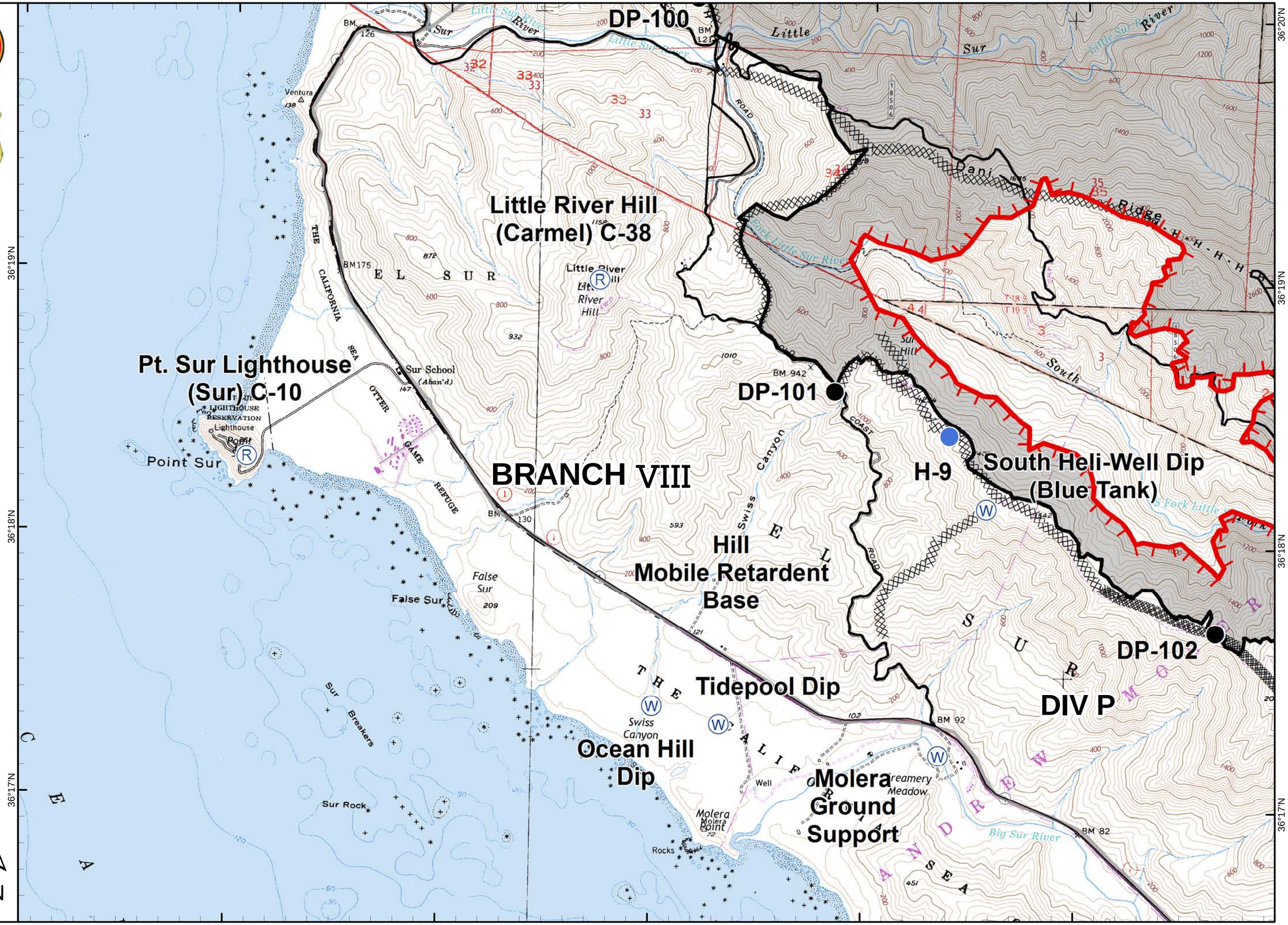

Soberanes
CA-BEU-003422
August 11, 2016
Page 17

-)(Division
-][Branch
- Zone
- Drop Point
- Helispot
- Water Source
- Completed Dozer Line
- Completed Line
- H - H Hand Line
- Uncontrolled Fire Edge
- Planned Fire Line
- Proposed Dozer Line
- Division Boundaries

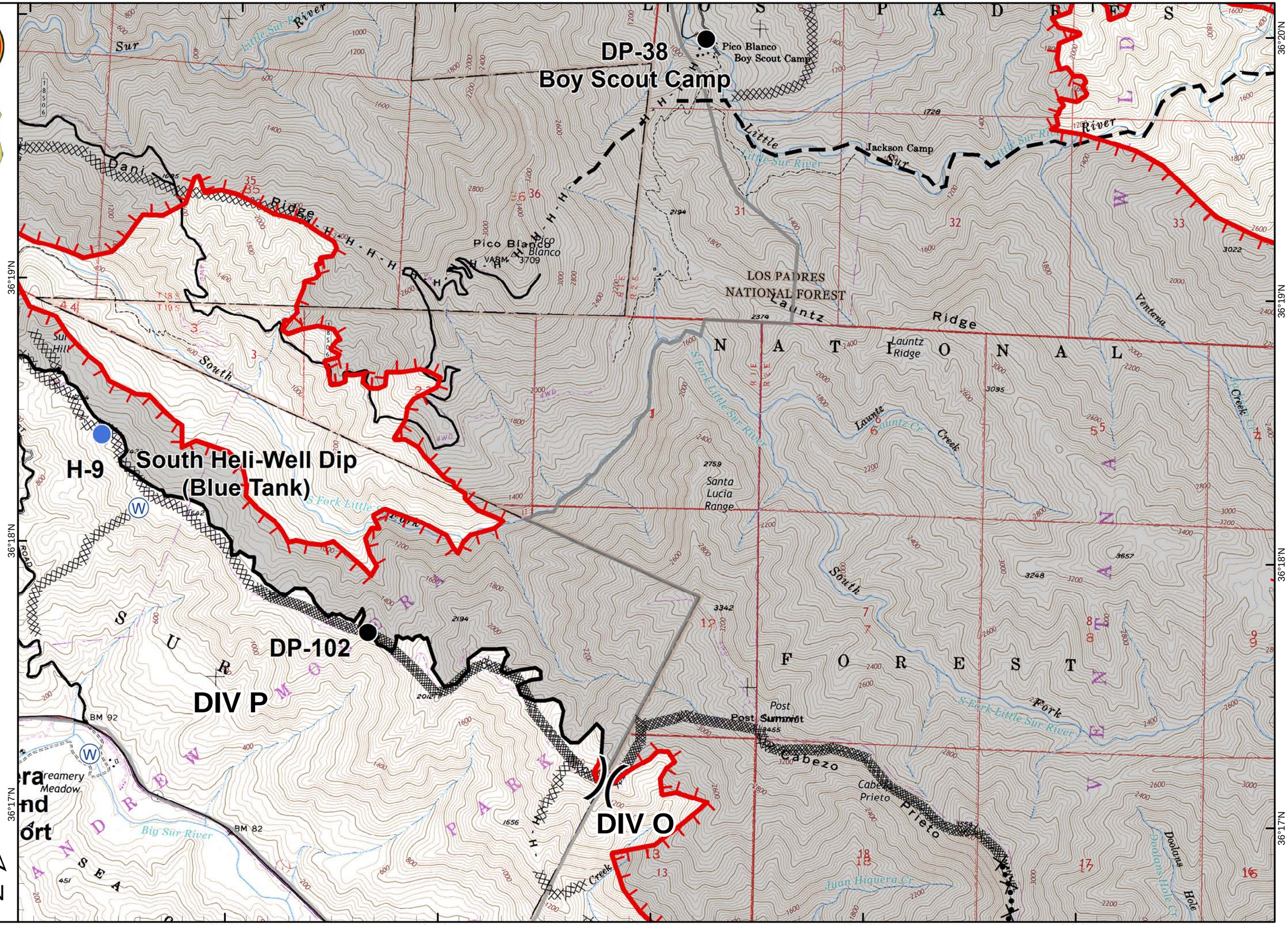

Soberanes
CA-BEU-003422
August 11, 2016
Page 18

)(Division

][Branch

Zone

Repeater

Uncontrolled Fire Edge

Planned Fire Line

( )( )( ) Ridge / Geographic Feature

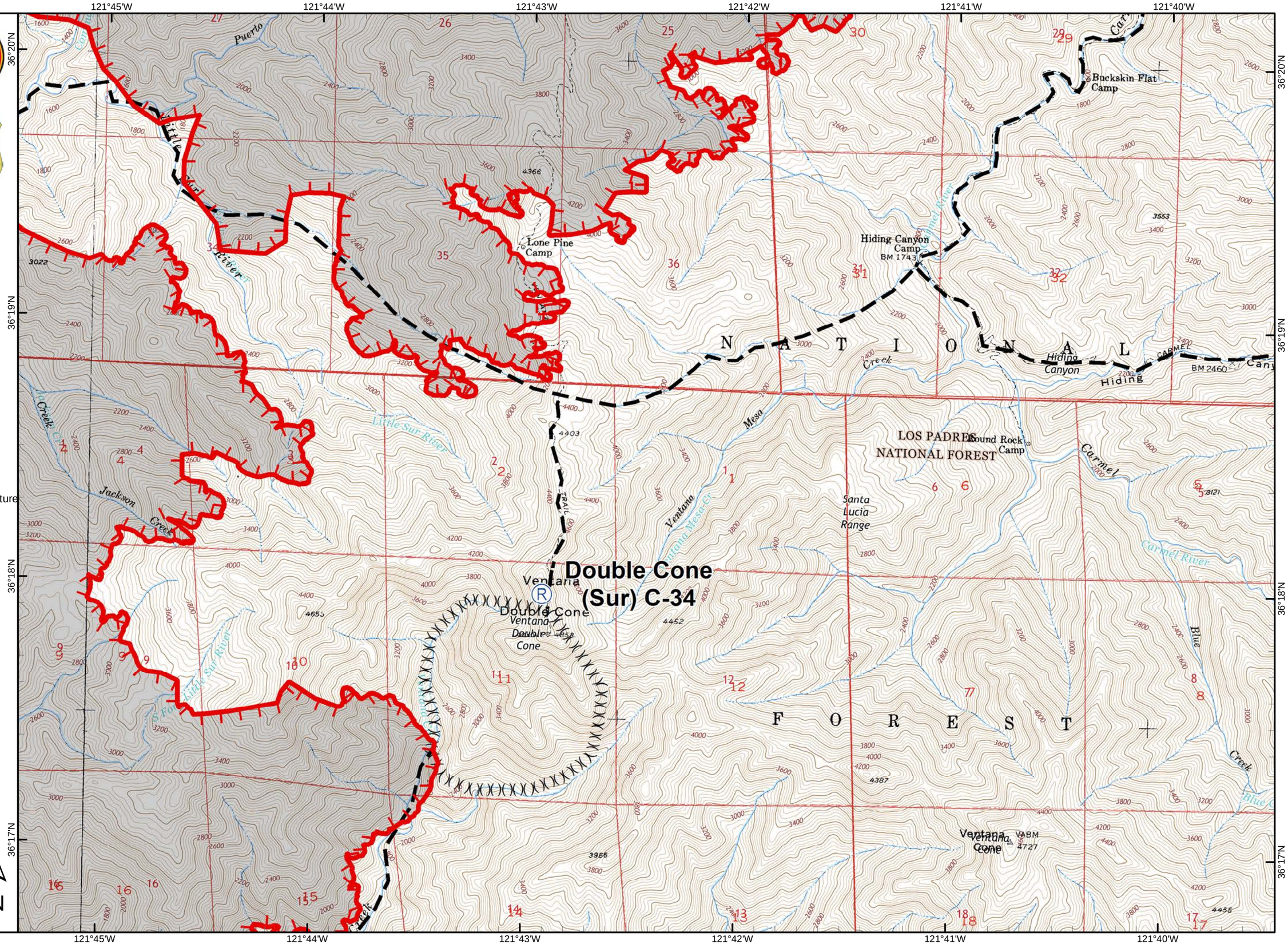

0 0.25 0.5
Miles

SStanish
8/10/2016 @ 21:53
NAD83

Soberanes

CA-BEU-003422
August 11, 2016
Page 21

)(Division

][Branch

Zone

Camp

Drop Point

Helispot

Staging Area

Water Source

WX Mobile Weather Unit

Completed Dozer Line

H - H Hand Line

R - R Road as Completed Line

Uncontrolled Fire Edge

Line Break Completed

Planned Fire Line

Proposed Dozer Line

Division Boundaries

0 0.25 0.5
Miles

SStanish
8/10/2016 @ 21:55
NAD83

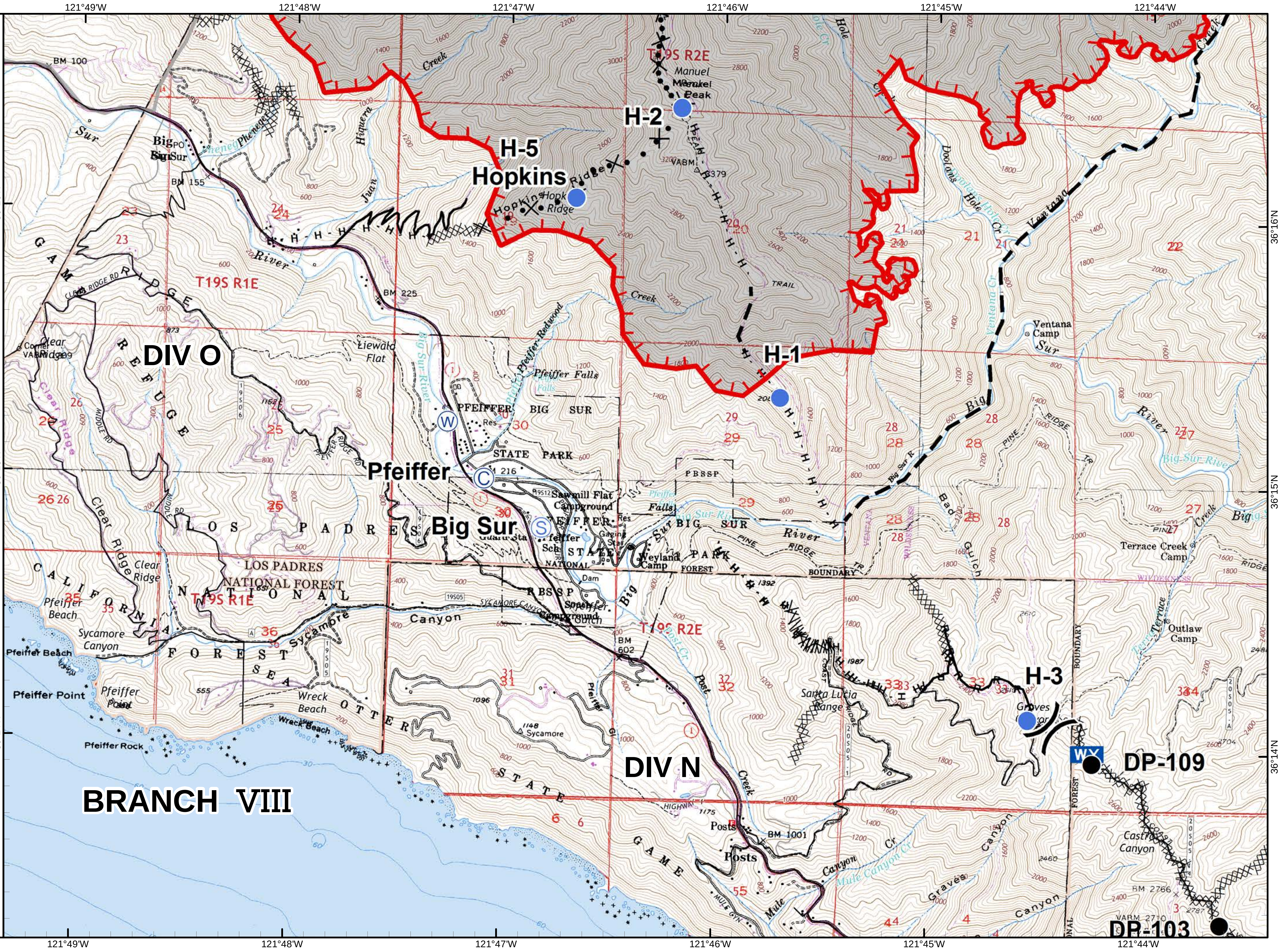

Soberanes
CA-BEU-003422
August 11, 2016
Page 22

)(Division

][Branch

Zone

Drop Point

Completed Dozer Line

Planned Fire Line

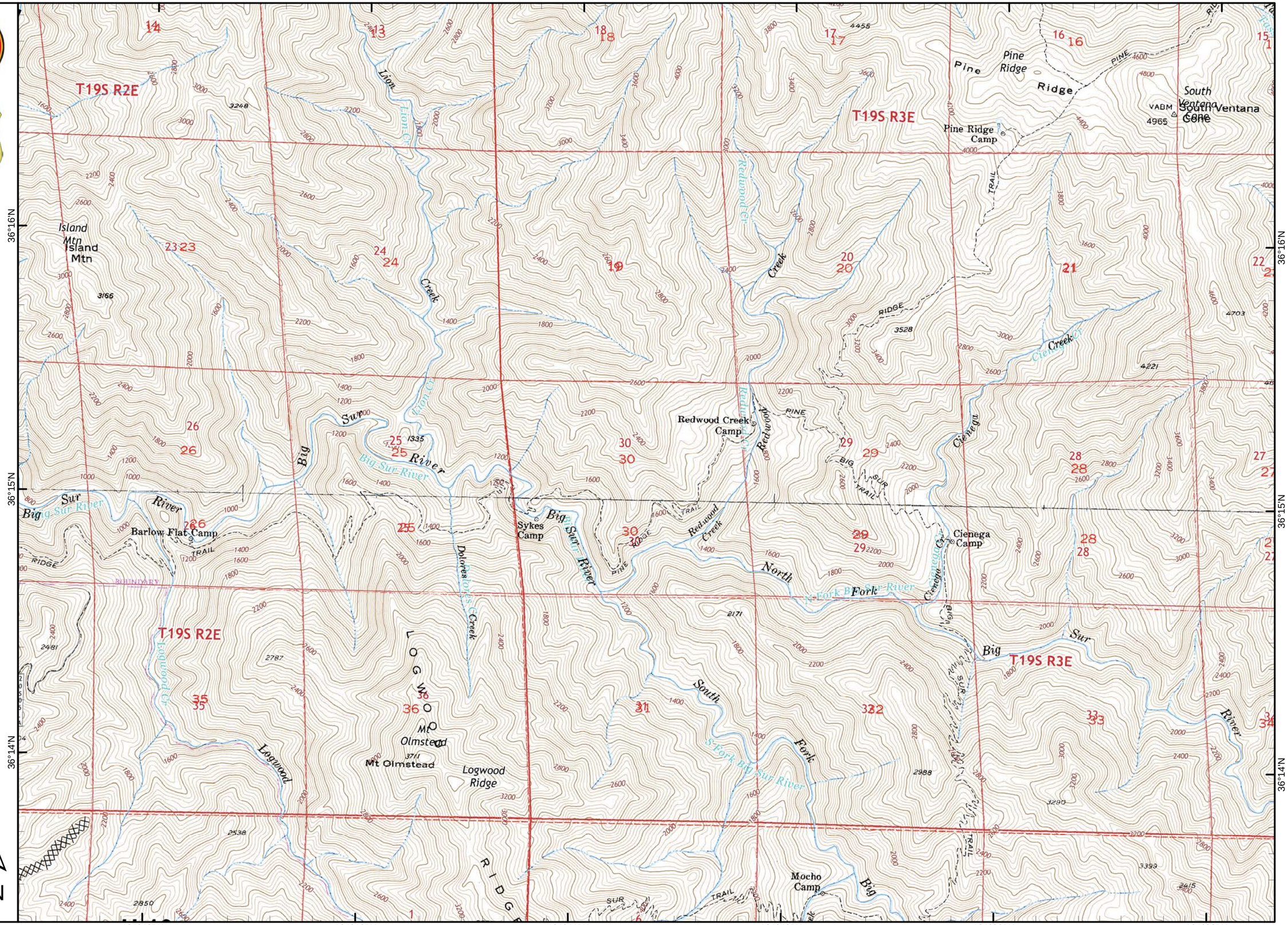

0 0.25 0.5
Miles

SStanish
8/10/2016 @ 21:55
NAD83

Soberanes
CA-BEU-003422
August 11, 2016
Page 26

)(Division

][Branch

Zone

Drop Point

Helispot

Completed Dozer Line

Proposed Dozer Line

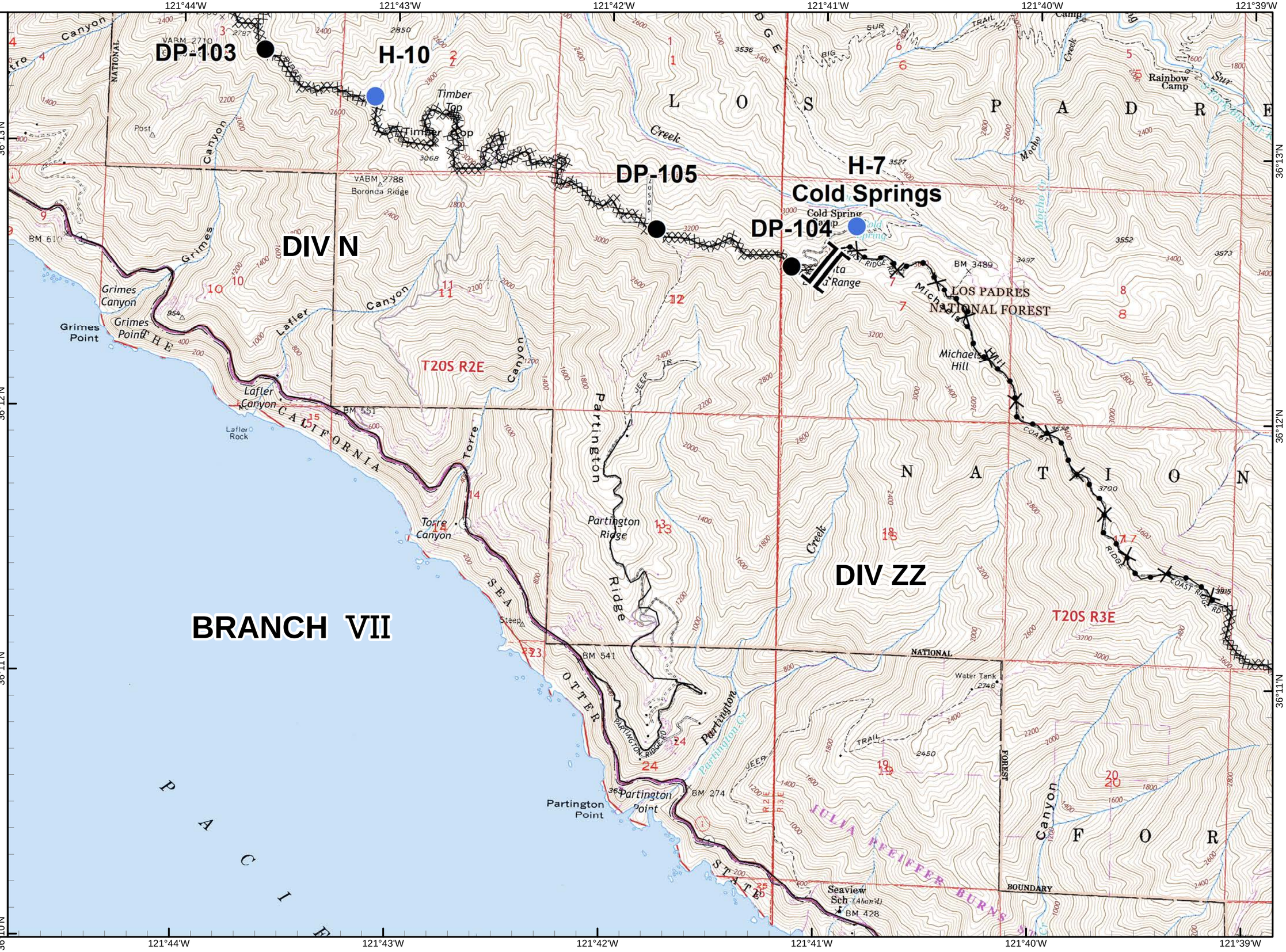

0 0.25 0.5
Miles

SStanish
8/10/2016 @ 21:57
NAD83

Soberanes
CA-BEU-003422
August 11, 2016
Page 27

)(Division

][Branch

Zone

Drop Point

Helispot

Repeater

Completed Dozer Line

Proposed Dozer Line

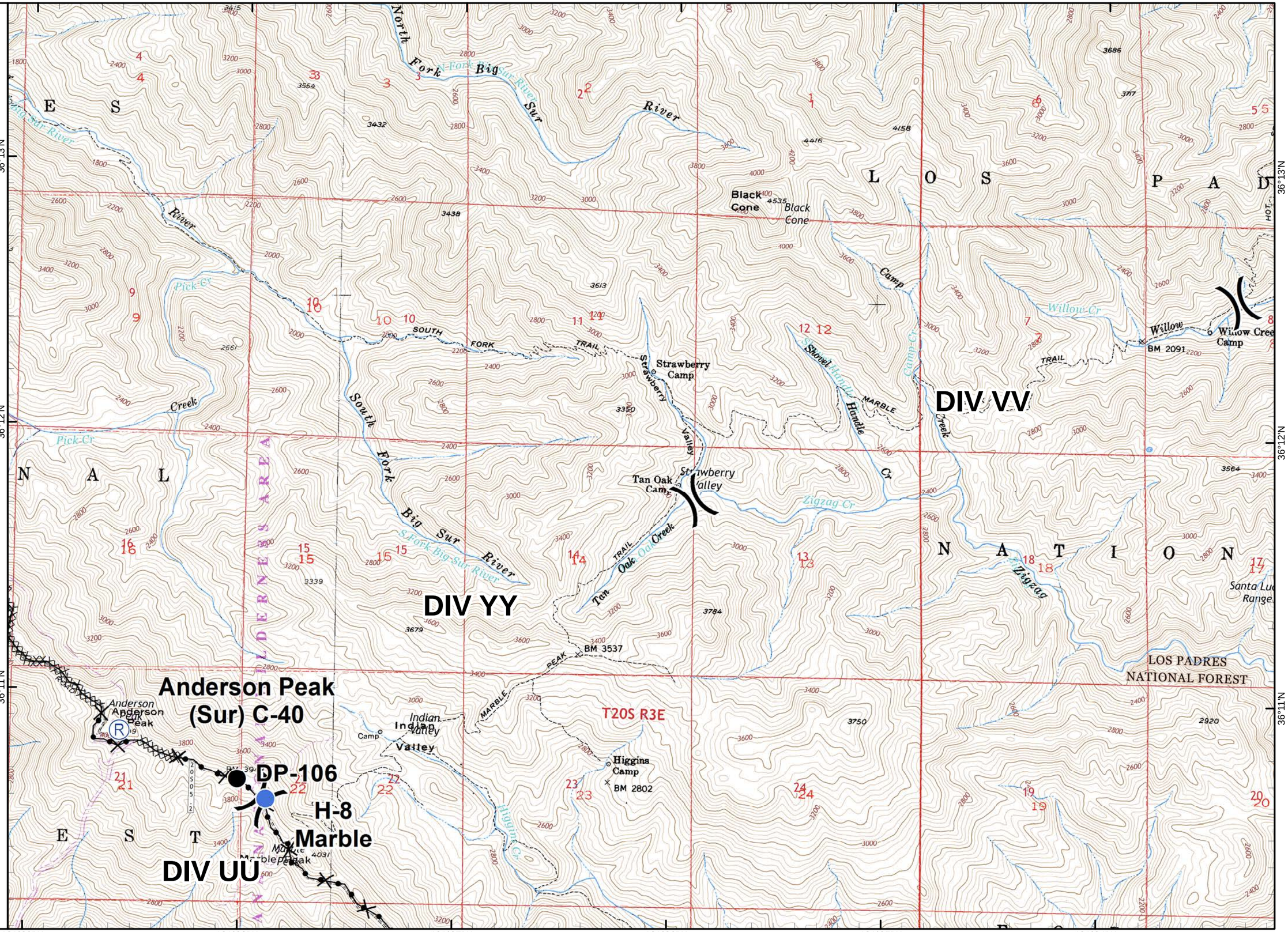

0 0.25 0.5
Miles

SStanish
8/10/2016 @ 21:57
NAD83

Soberanes
CA-BEU-003422
August 11, 2016
Page 29

)(Division

][Branch

Zone

Drop Point

Proposed Dozer Line

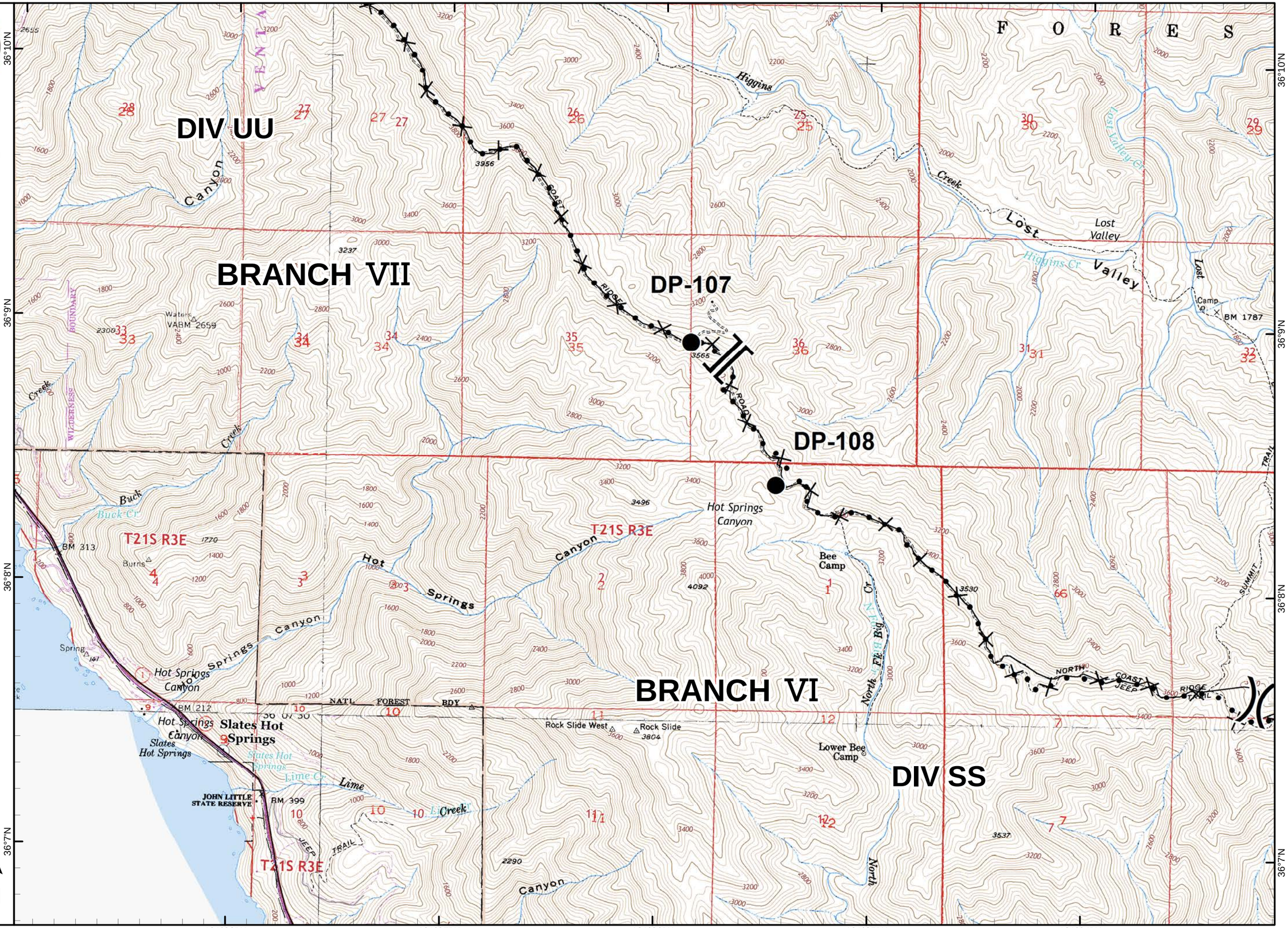

SStanish
8/10/2016 @ 21:58
NAD83

Soberanes
CA-BEU-003422
August 11, 2016
Page 30

)(Division

][Branch

Zone

WX Mobile Weather Unit

Proposed Dozer Line

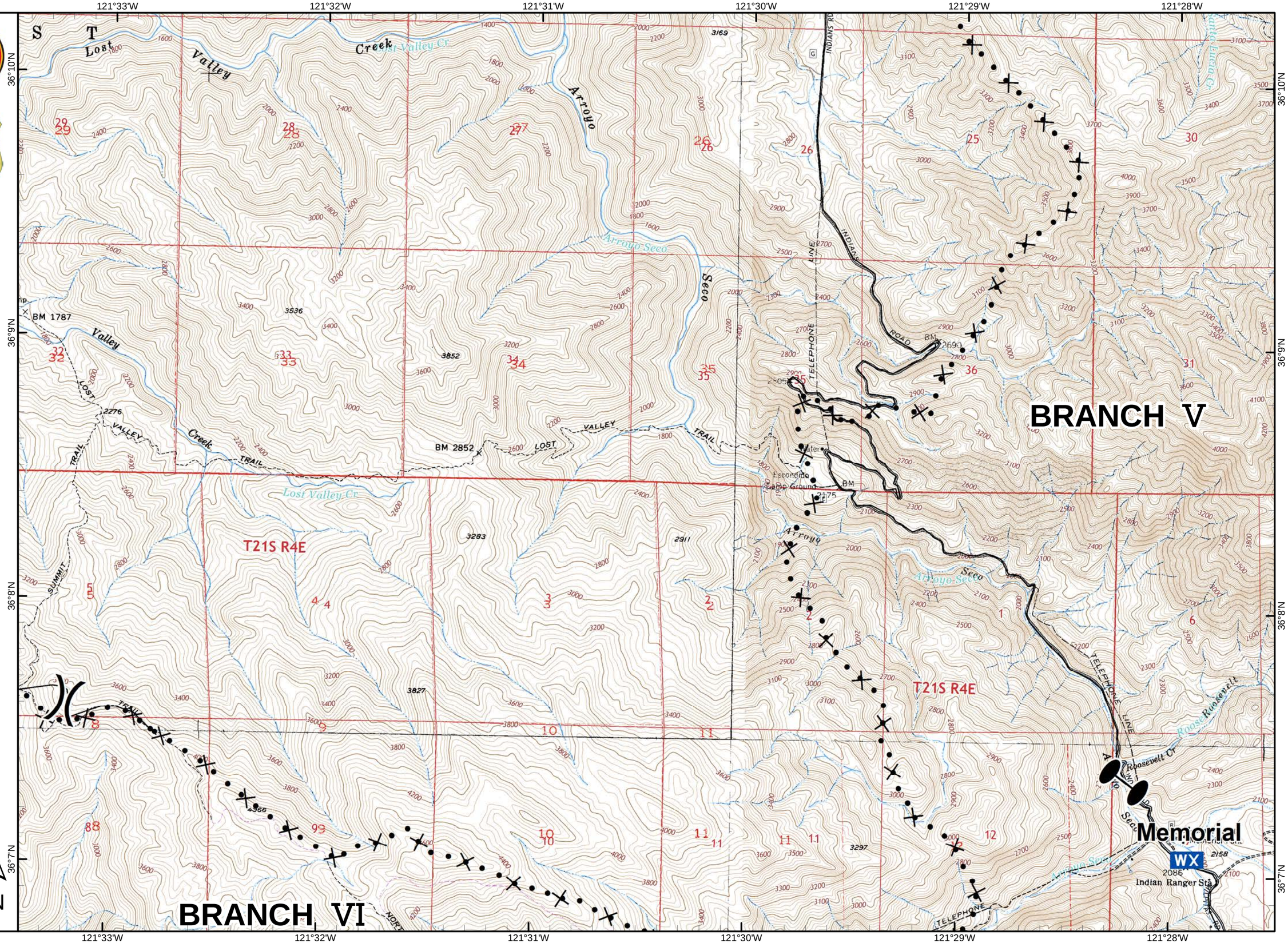

0 0.25 0.5
Miles

SStanish
8/10/2016 @ 21:58
NAD83

Soberanes
CA-BEU-003422
August 11, 2016
Page 31

)(Division

][Branch

Zone

Proposed Dozer Line

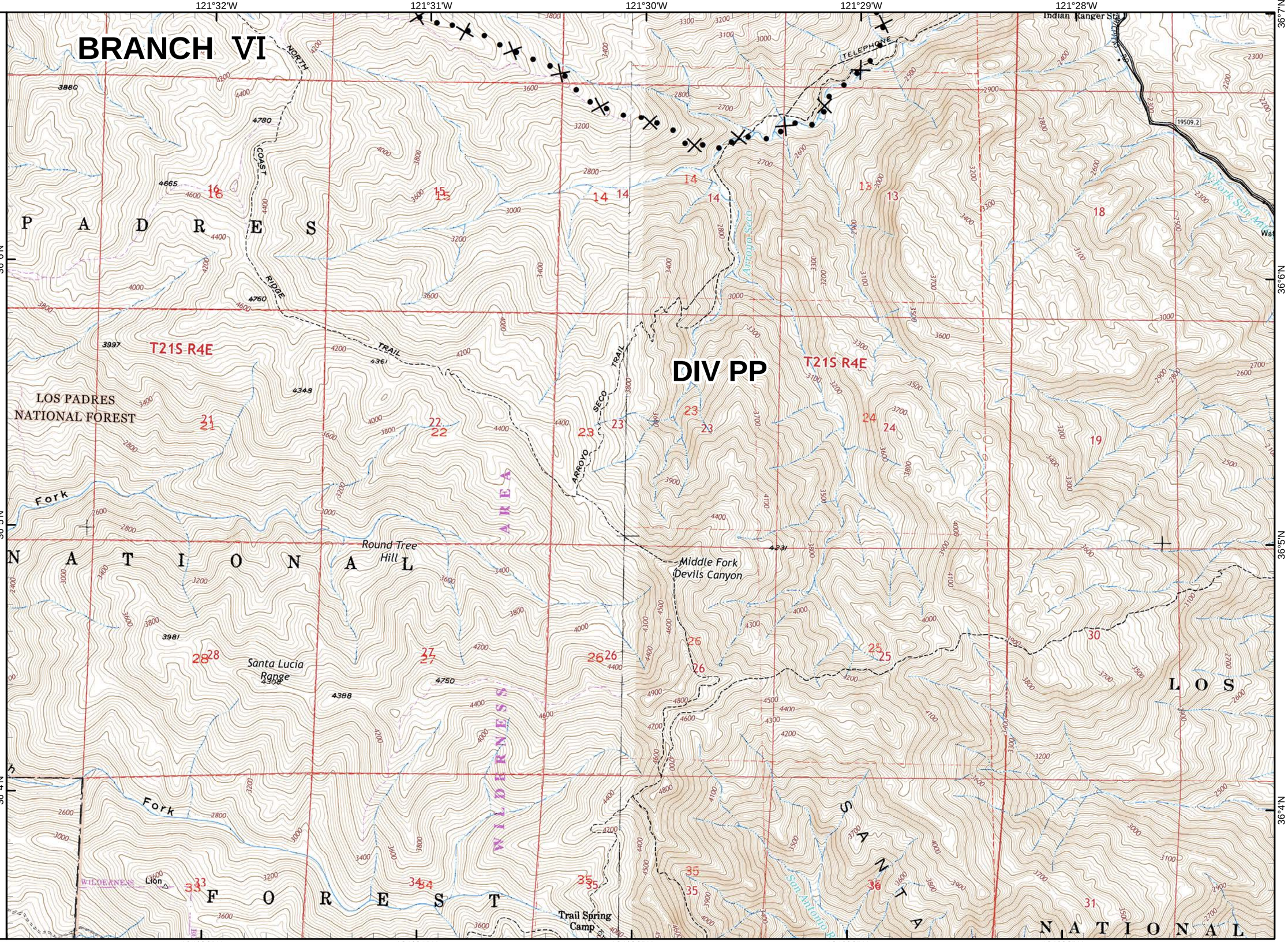

0 0.25 0.5
Miles

N

SStanish
8/10/2016 @ 21:59
NAD83