Soberanes

CA-BEU-003422
August 11, 2016
IAP Index Page

Carmel Zone

Legend

- Division
- Branch
- Zone
- Drop Point
- Staging Area
- Water Source
- Uncontrolled Fire Edge
- Completed Dozer Line
- Completed Line
- Hand Line
- Planned Fire Line
- Proposed Dozer Line

0 1.25 2.5
Miles

Stanish
8/10/2016 @ 20:32
NAD83

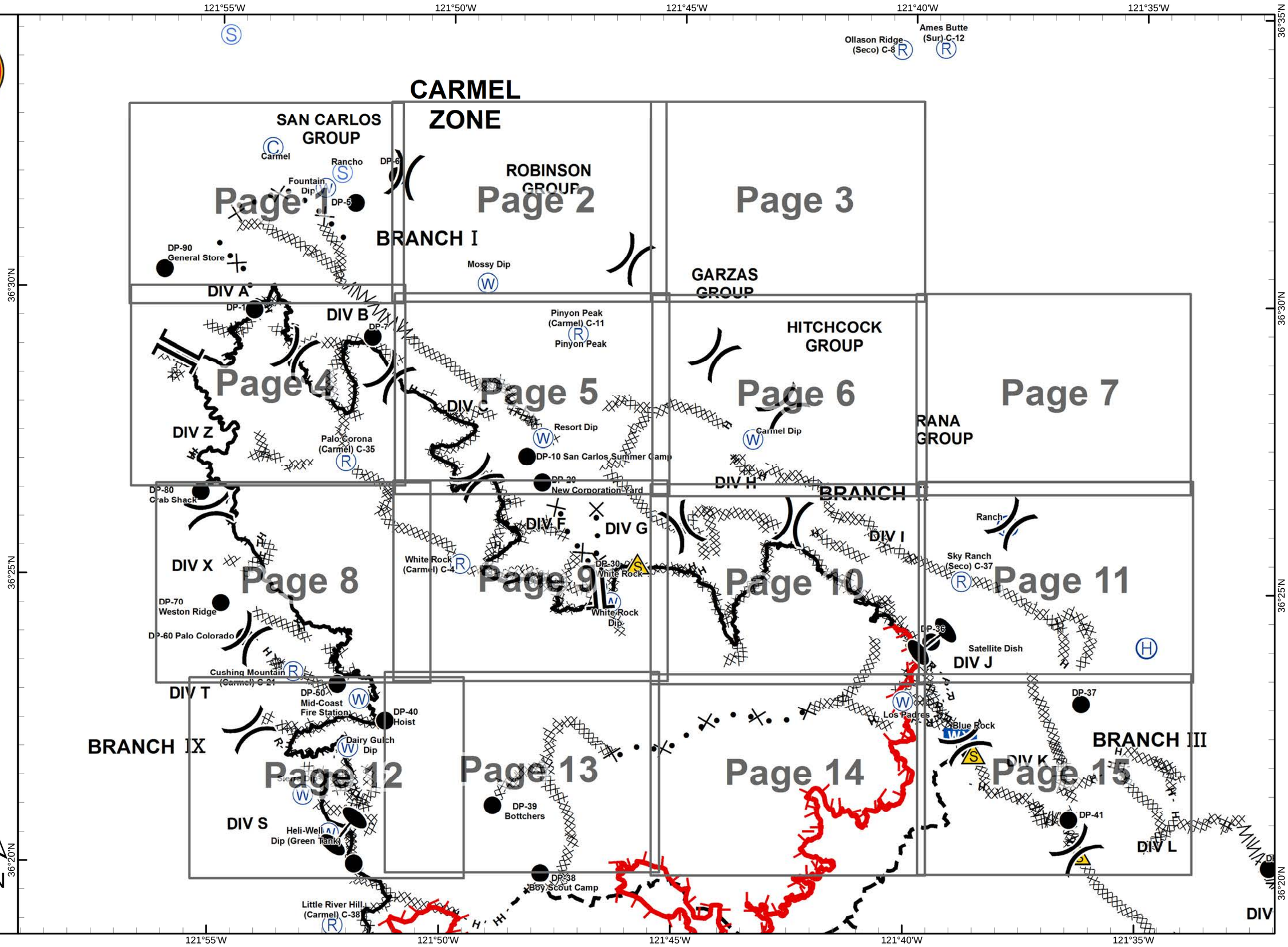

Travel Map

Soberanes Incident
CA-BEU-003422

0 3.5 7 14 Miles

0 18,500 37,000 74,000 Feet

Incident Command Post
Camp
Drop Point
Helibase
Travel Route
Staging Area
Water Source
Roads do not exist

N

Soberanes
CA-BEU-003422
August 11, 2016
Page 1

)(Division

][Branch

Zone

Ⓒ Camp

● Drop Point

Ⓢ Staging Area

Ⓦ Water Source

Completed Dozer Line

Completed Line

H - H Hand Line

Line Break Completed

Proposed Dozer Line

Division Boundaries

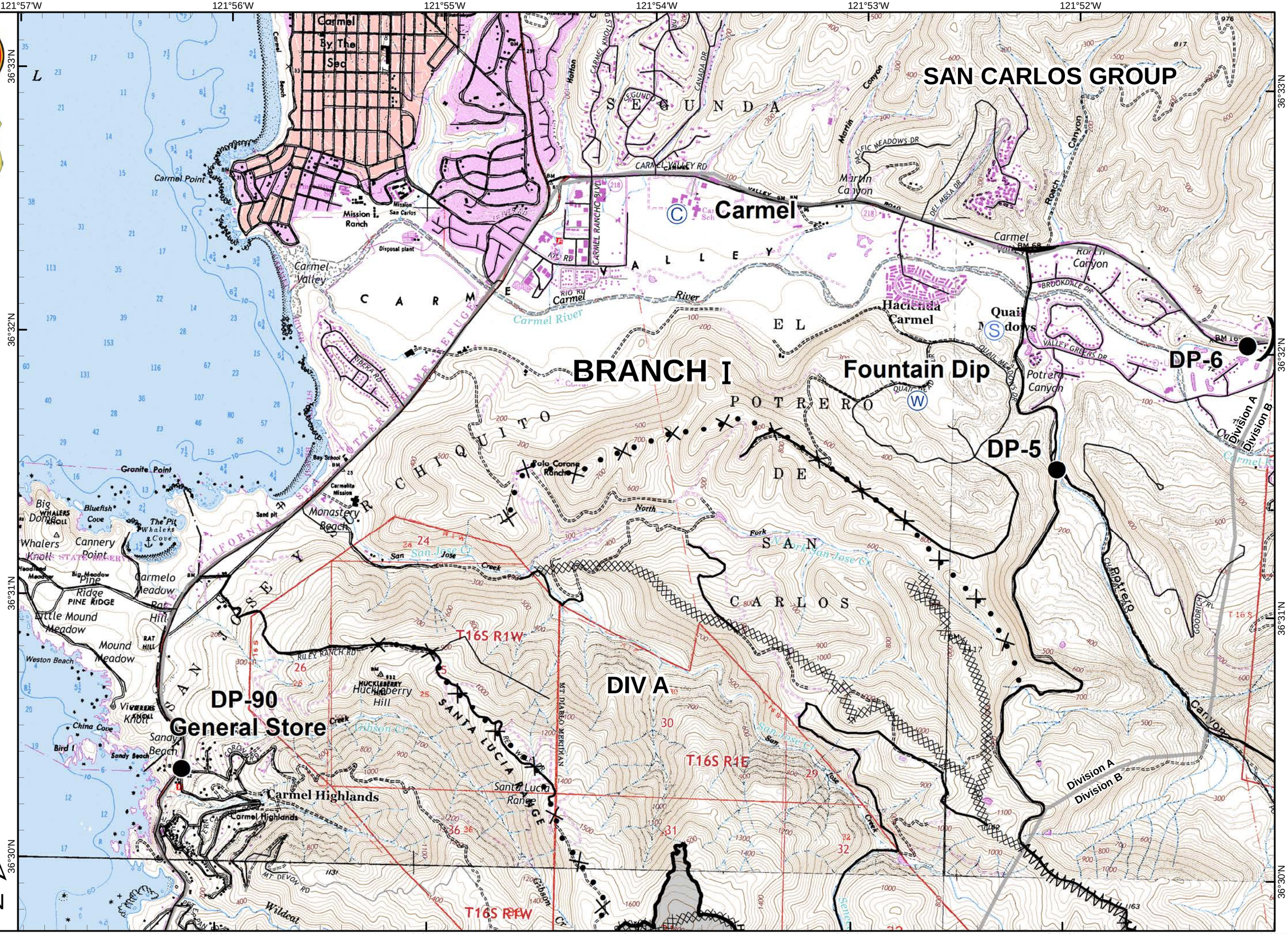

0 0.25 0.5
Miles

SStanish
8/10/2016 @ 21:47
NAD83

Soberanes
CA-BEU-003422
August 11, 2016
Page 2

)(Division

][Branch

Zone

Drop Point

Water Source

Division Boundaries

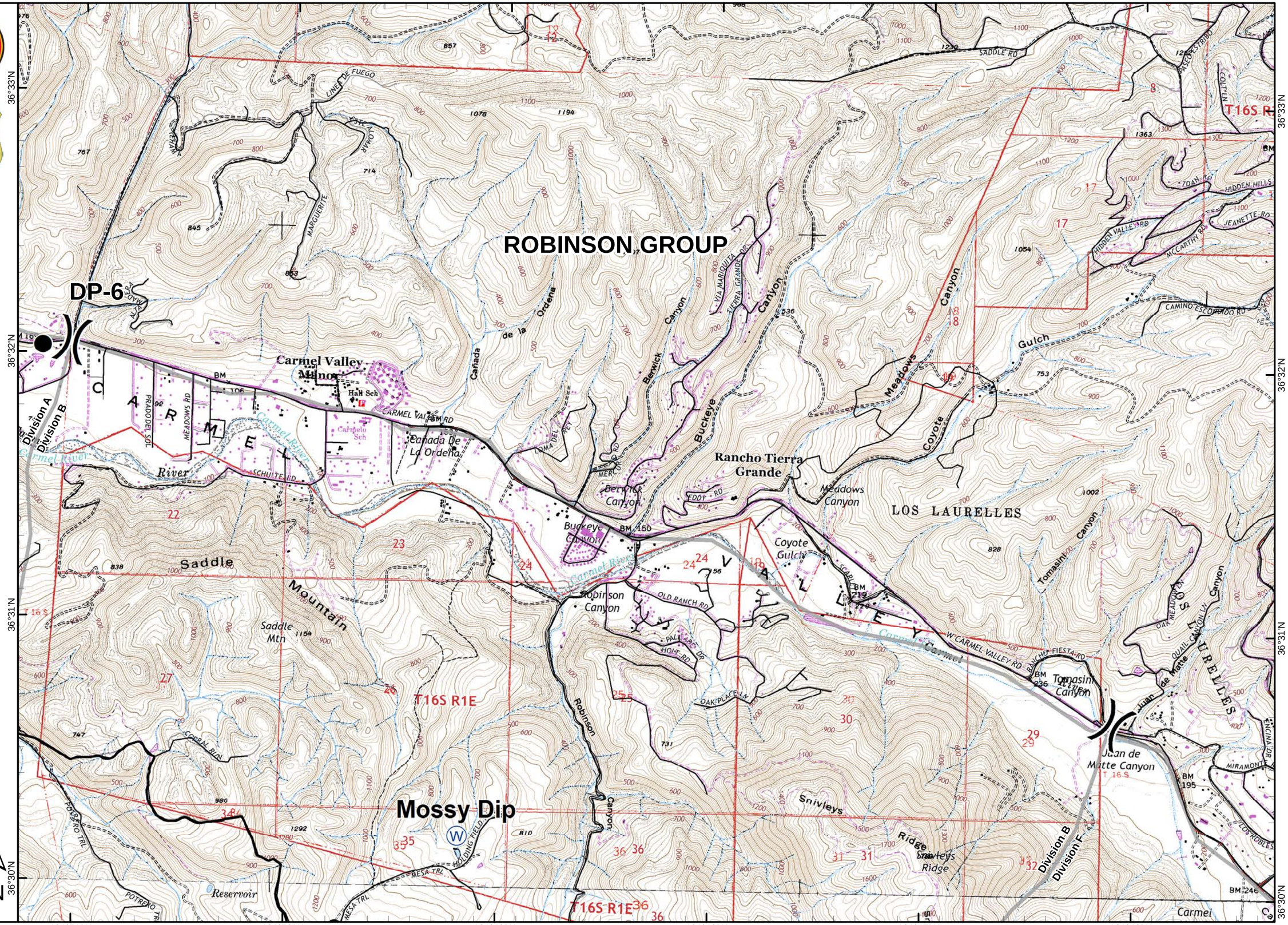

Soberanes
CA-BEU-003422
August 11, 2016
Page 3

)(Division

][Branch

Zone

Division Boundaries

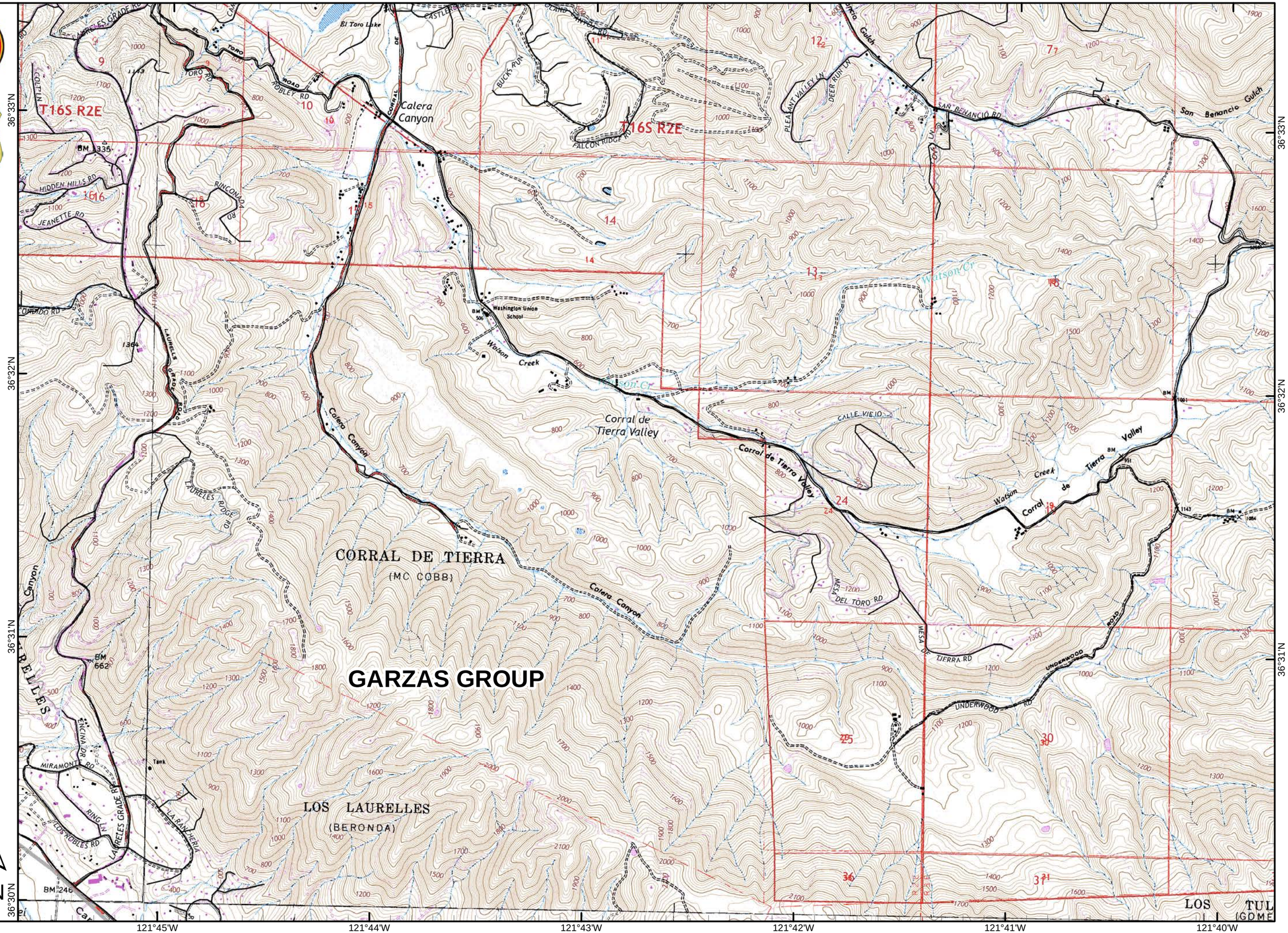

0 0.25 0.5
Miles

SStanish
8/10/2016 @ 21:47
NAD83

Soberanes
CA-BEU-003422
August 11, 2016
Page 4

)(Division

][Branch

Zone

Drop Point

Repeater

Completed Dozer Line

Completed Line

H - H Hand Line

R - R Road as Completed Line

Line Break Completed

Proposed Dozer Line

Division Boundaries

0 0.25 0.5
Miles

SStanish
8/10/2016 @ 21:48
NAD83

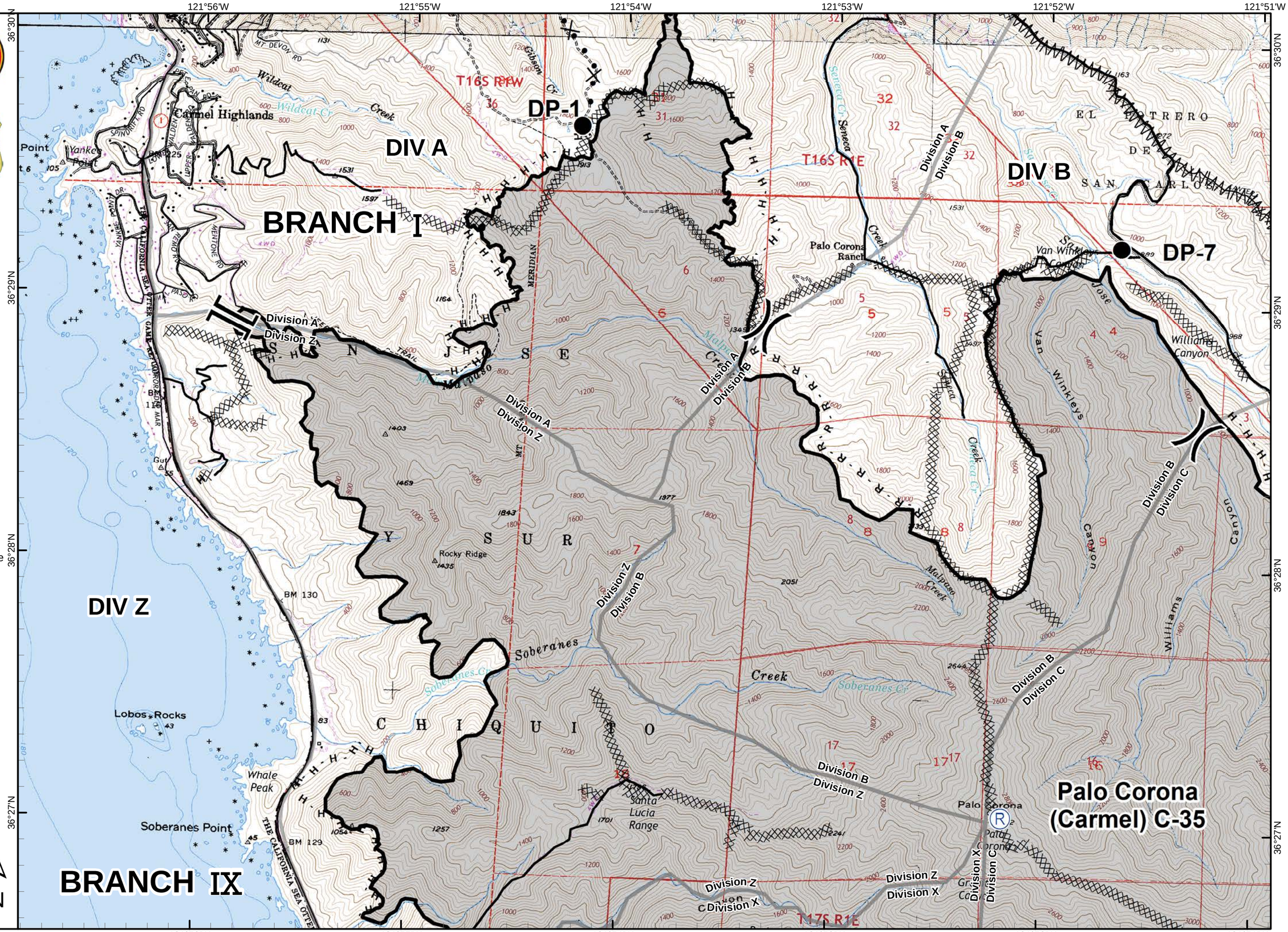

Soberanes
CA-BEU-003422
August 11, 2016
Page 5

)(Division

][Branch

Zone

Drop Point

Repeater

Water Source

Completed Dozer Line

Completed Line

H - H Hand Line

Line Break Completed

Division Boundaries

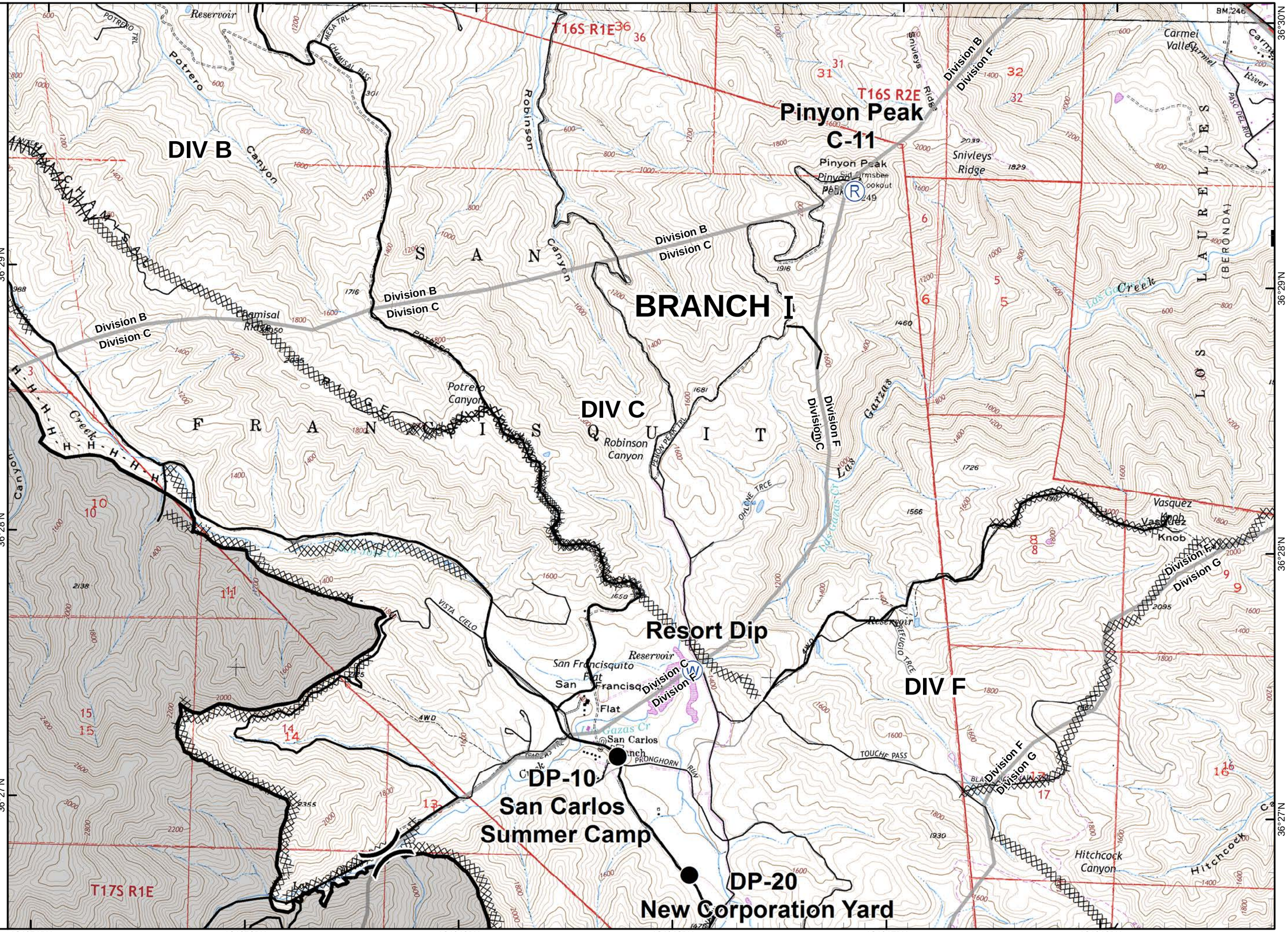

Soberanes
CA-BEU-003422
August 11, 2016
Page 6

)(Division

][Branch

Zone

Water Source

Completed Dozer Line

H - H Hand Line

Division Boundaries

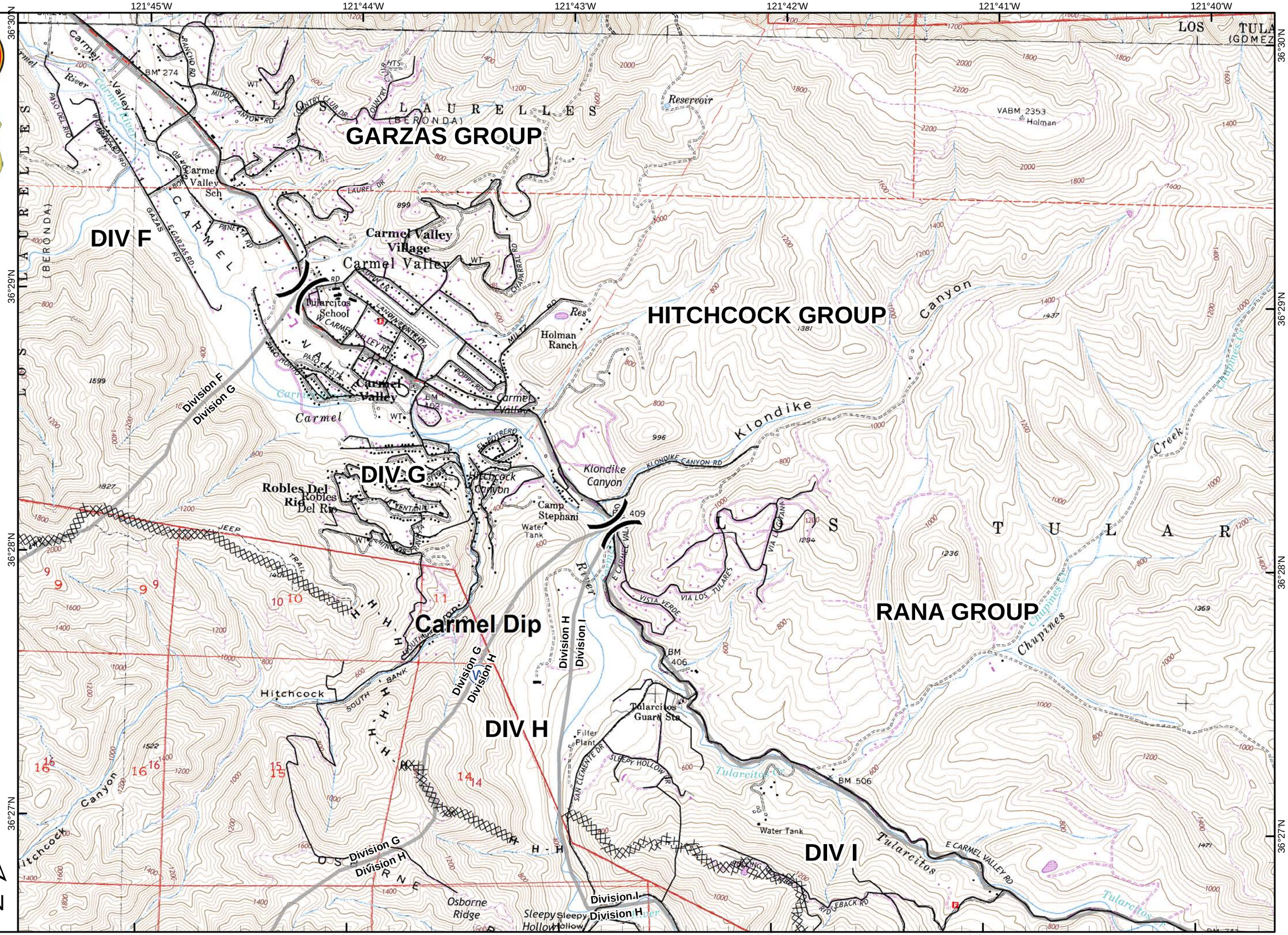

Soberanes
CA-BEU-003422
August 11, 2016
Page 7

)(Division

][Branch

Zone

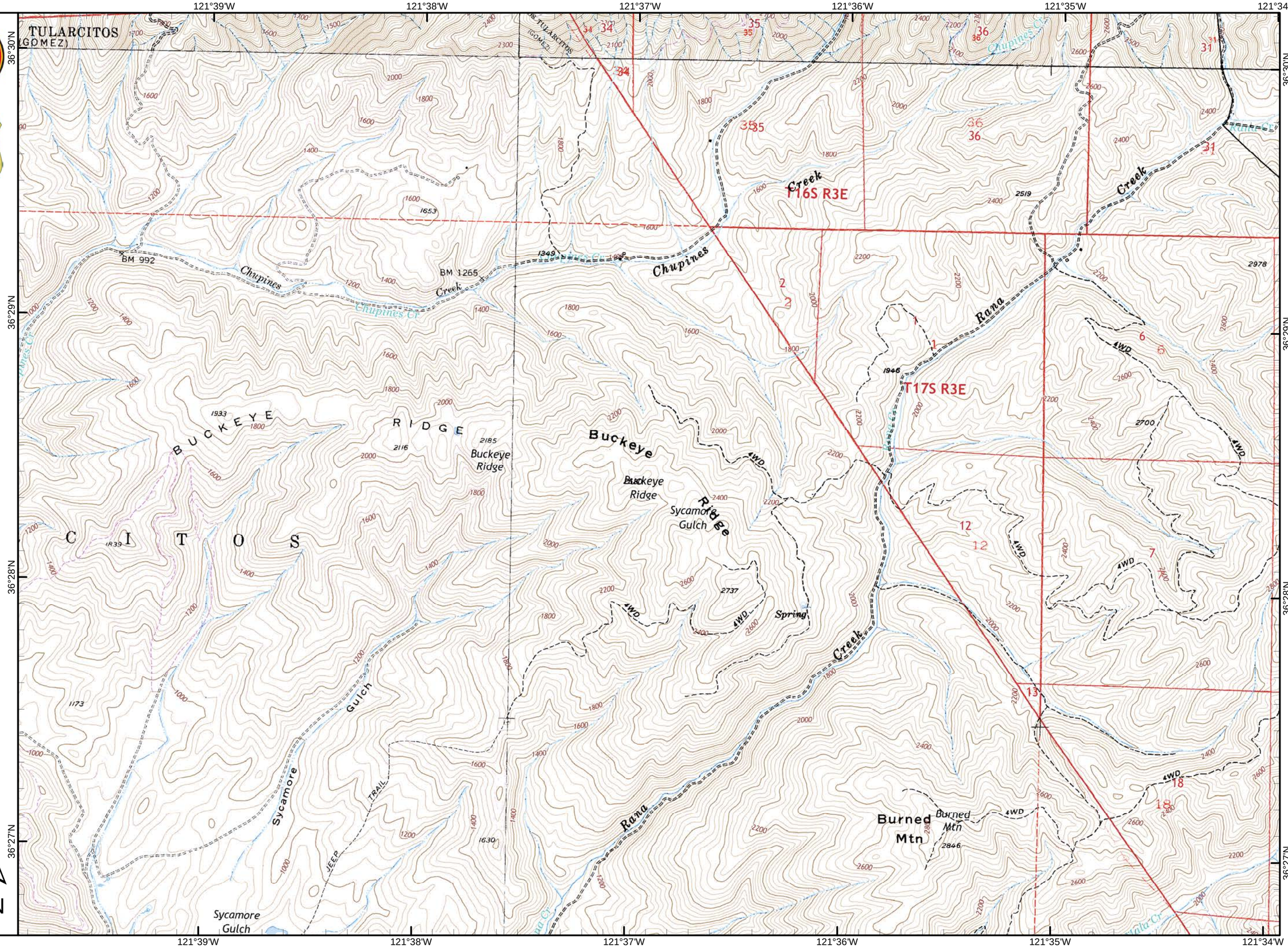

0 0.25 0.5
Miles

N

SStanish
8/10/2016 @ 21:49
NAD83

Soberanes
CA-BEU-003422
August 11, 2016
Page 8

)(Division

][Branch

Zone

Drop Point

Repeater

Completed Dozer Line

Completed Line

H - H Hand Line

Division Boundaries

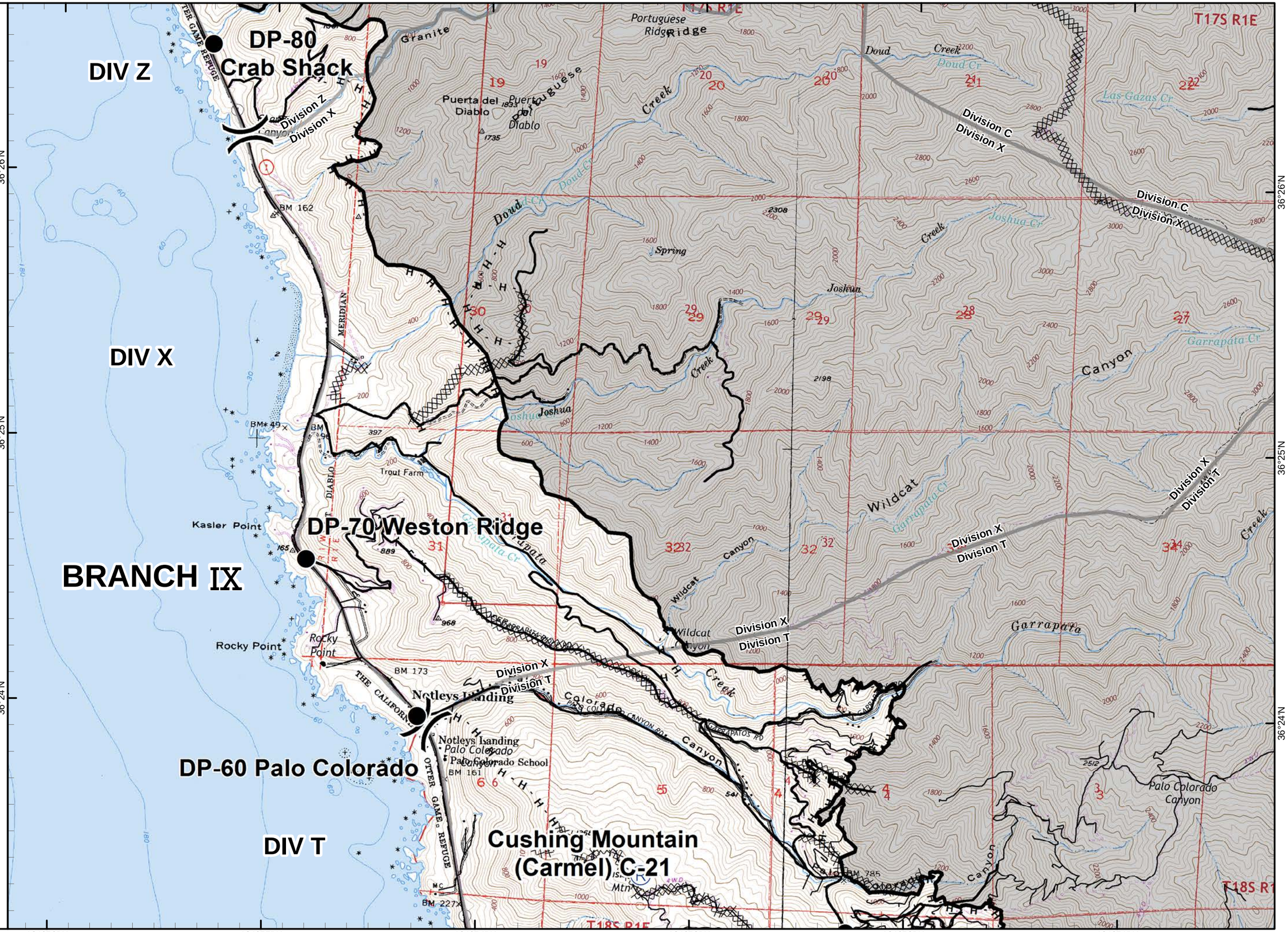

0 0.25 0.5
Miles

SStanish
8/10/2016 @ 21:49
NAD83

Soberanes
CA-BEU-003422
August 11, 2016
Page 9

)(Division

][Branch

Zone

Drop Point

Repeater

Safety Zone

Water Source

Completed Dozer Line

Completed Line

H - H Hand Line

Proposed Dozer Line

Division Boundaries

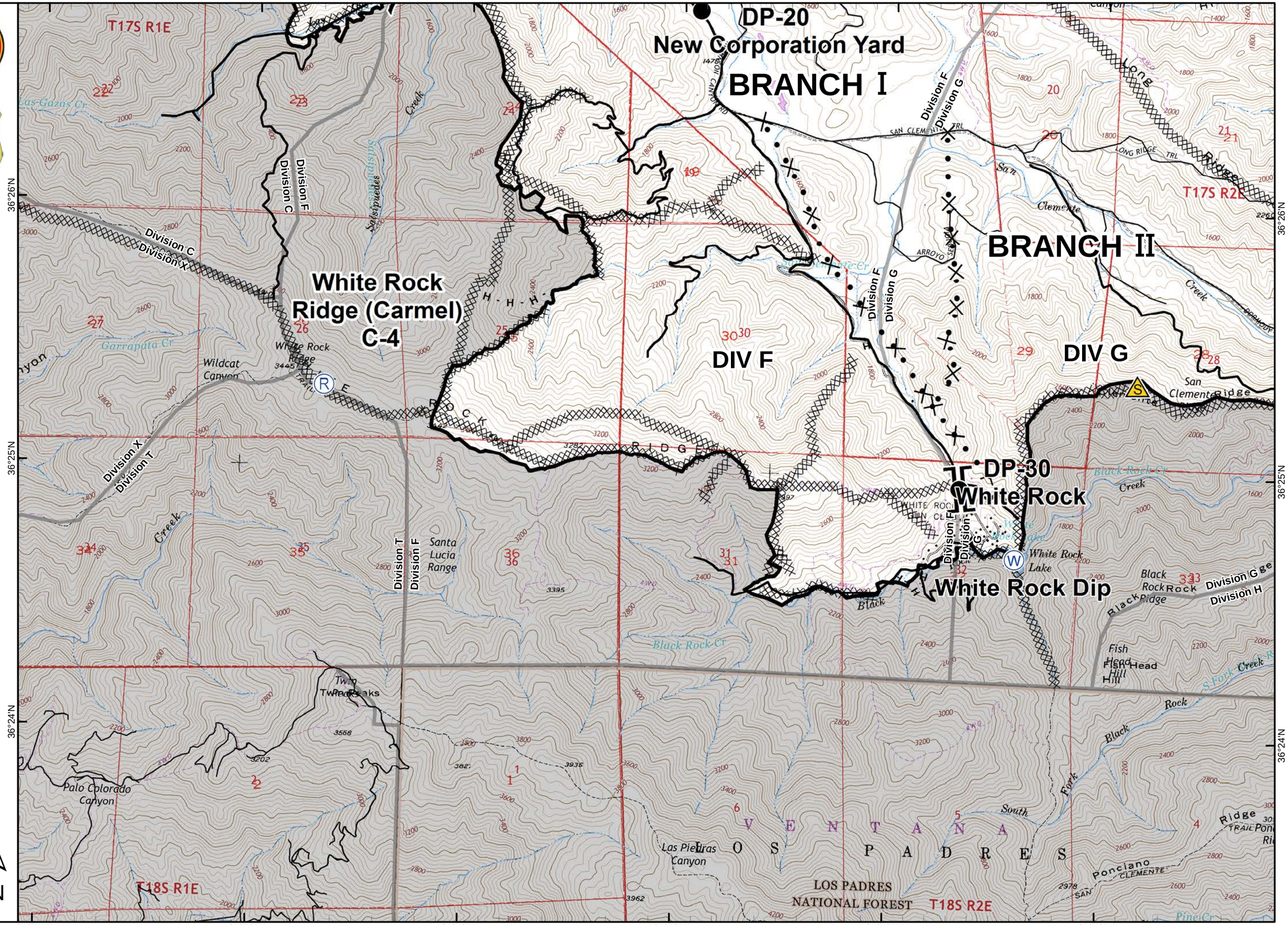

0 0.25 0.5
Miles

SStanish
8/10/2016 @ 21:50
NAD83

Soberanes
CA-BEU-003422
August 11, 2016
Page 10

)(Division

][Branch

Zone

Completed Dozer Line

Completed Line

H - H Hand Line

R - R Road as Completed Line

Uncontrolled Fire Edge

Division Boundaries

0 0.25 0.5
Miles

SStanish
8/10/2016 @ 21:50
NAD83

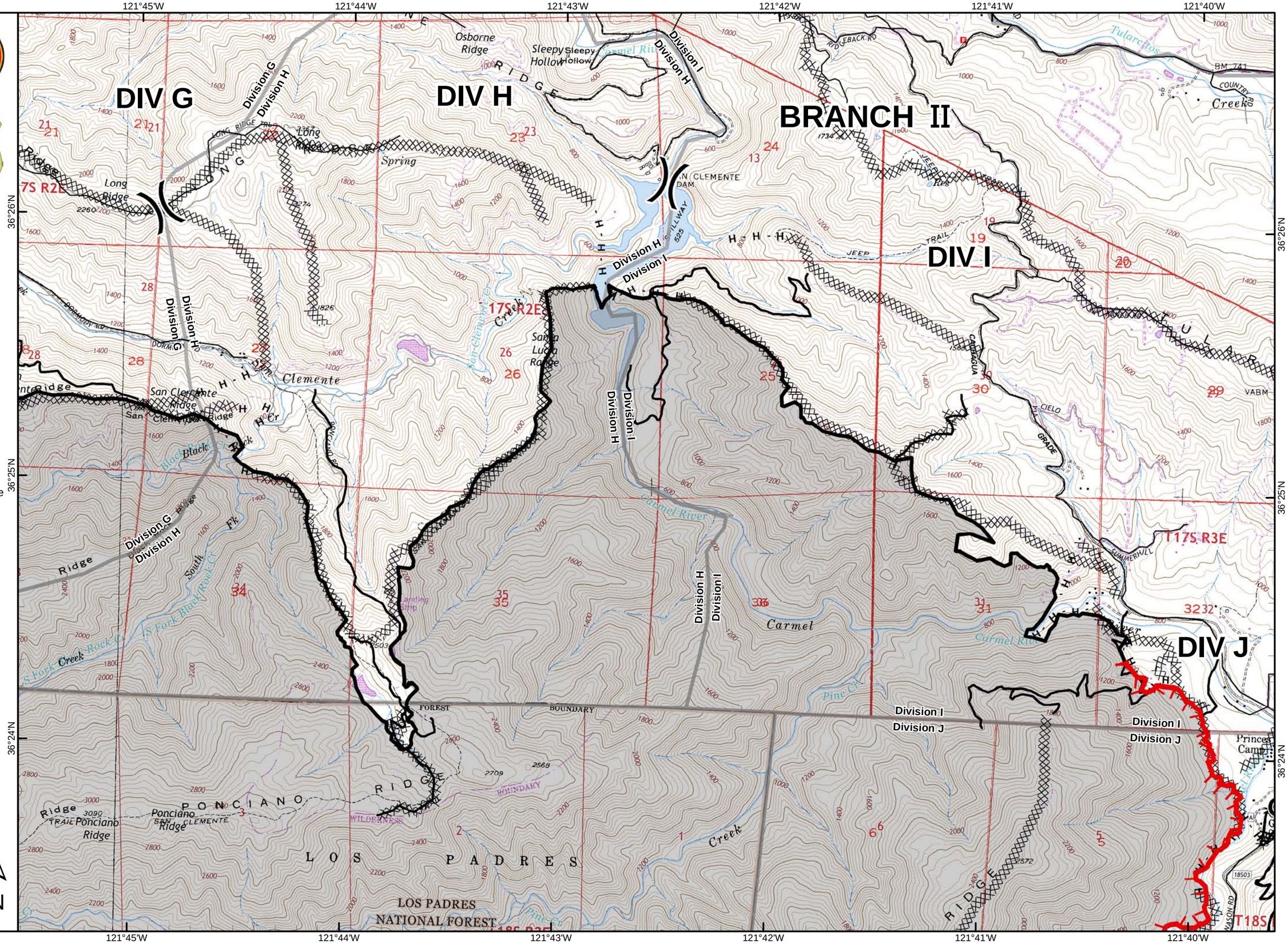

Soberanes
CA-BEU-003422
August 11, 2016
Page 11

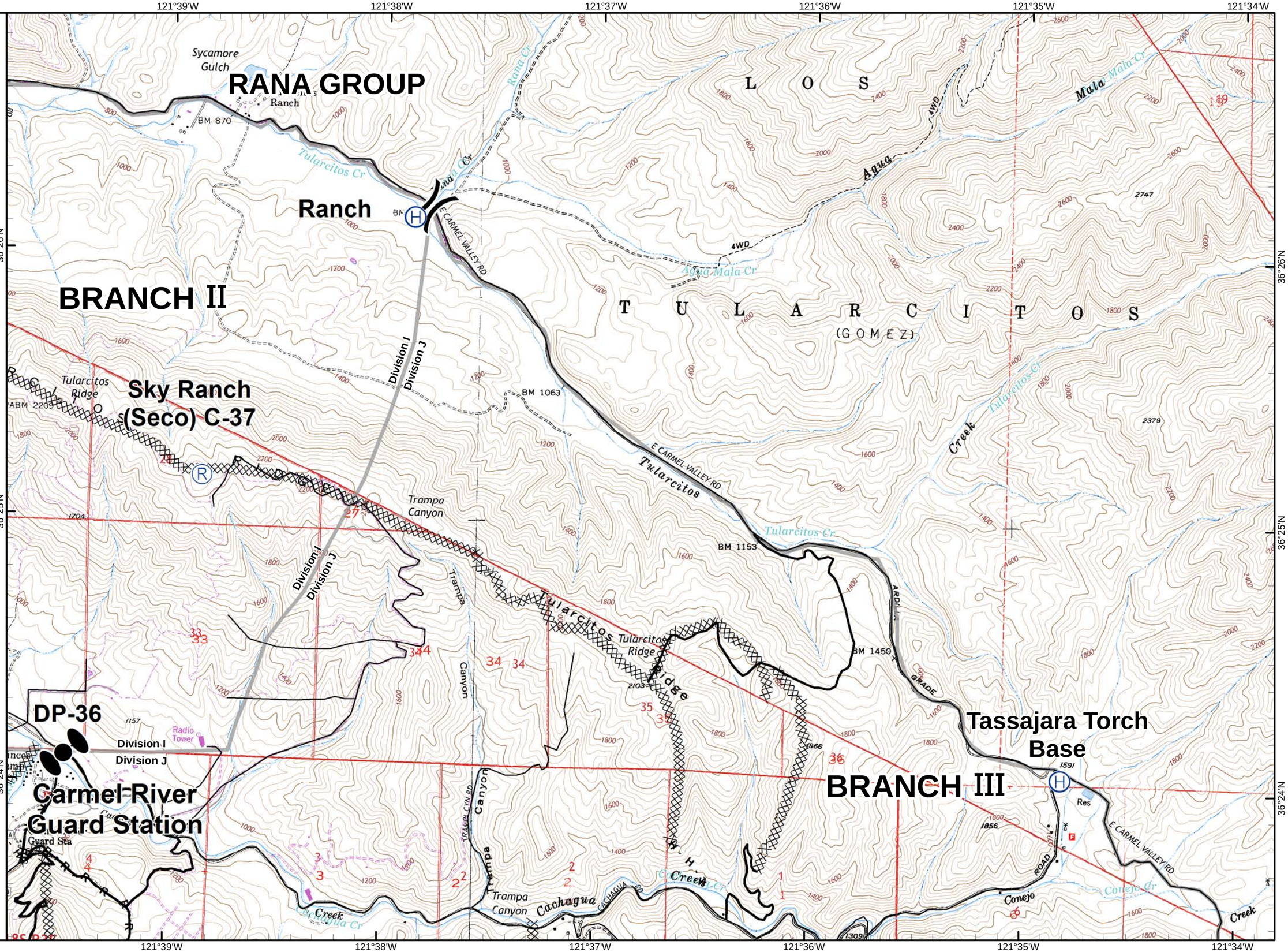

)(Division

][Branch

Zone

Drop Point

Helibase

Repeater

Completed Dozer Line

H - H Hand Line

R - R Road as Completed Line

Division Boundaries

0 0.25 0.5
Miles

N

SStanish
8/10/2016 @ 21:51
NAD83

Soberanes
CA-BEU-003422
August 11, 2016
Page 12

)(Division

][Branch

Zone

Drop Point

Water Source

Completed Dozer Line

Completed Line

H - H Hand Line

R - R Road as Completed Line

Division Boundaries

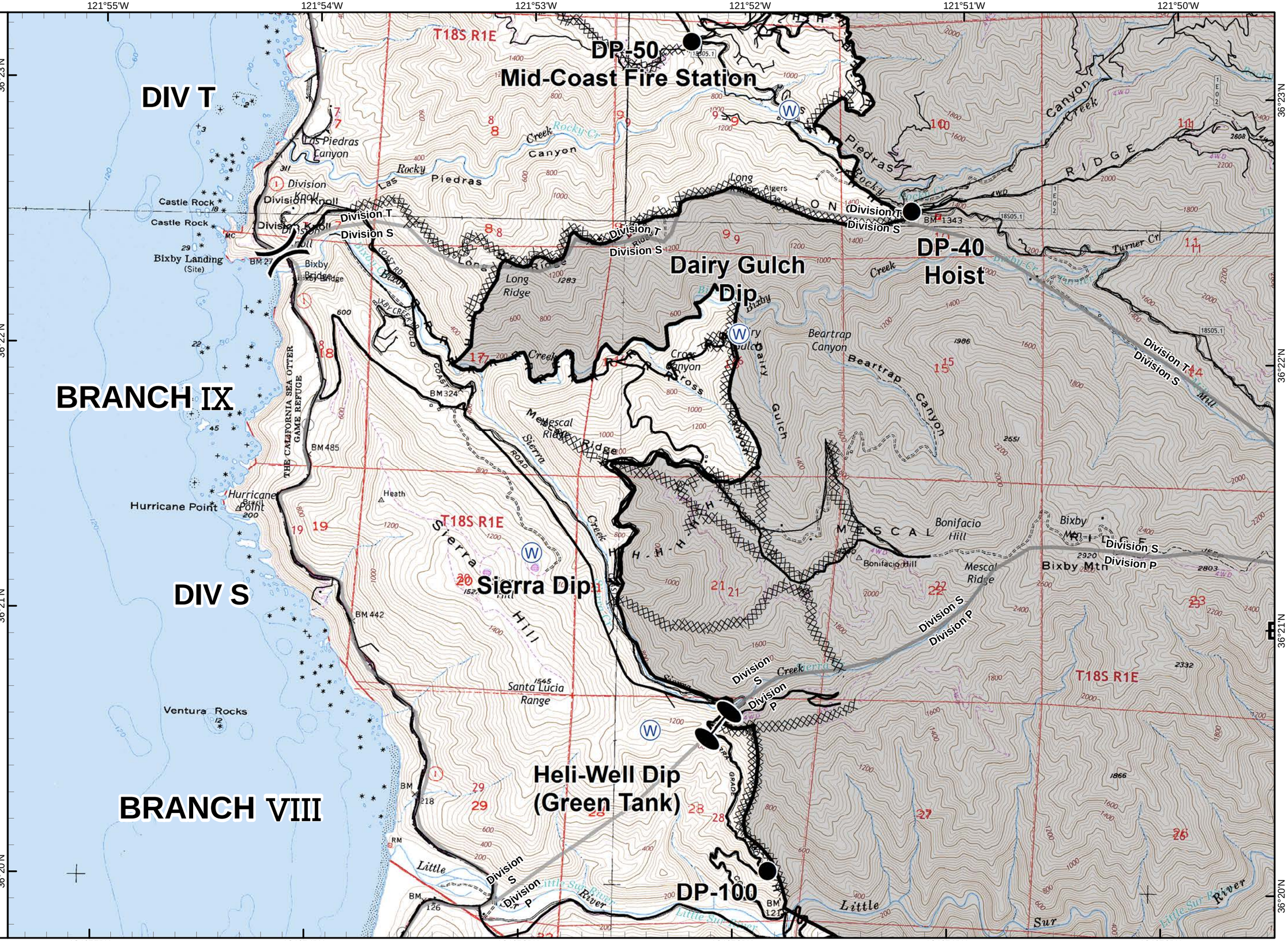

SStanish
8/10/2016 @ 21:51
NAD83

Soberanes
CA-BEU-003422
August 11, 2016
Page 13

)(Division

][Branch

Zone

Drop Point

Completed Dozer Line

Completed Line

Uncontrolled Fire Edge

Proposed Dozer Line

Division Boundaries

0 0.25 0.5
Miles

SStanish
8/10/2016 @ 21:51
NAD83

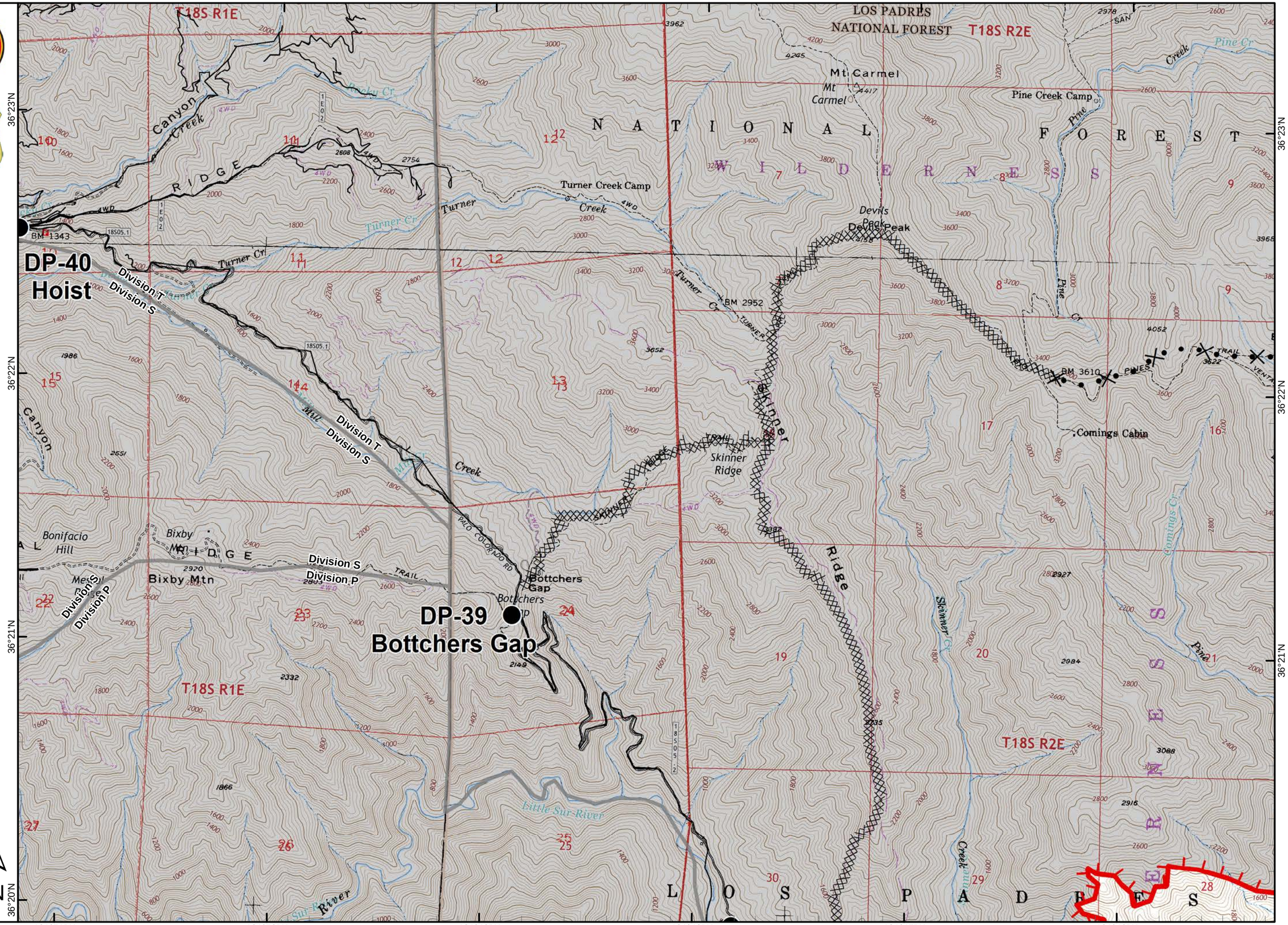

Soberanes
CA-BEU-003422
August 11, 2016
Page 14

)(Division

][Branch

Zone

Water Source

Completed Dozer Line

H - H Hand Line

R - R Road as Completed Line

Uncontrolled Fire Edge

Planned Fire Line

Proposed Dozer Line

Division Boundaries

0 0.25 0.5
Miles

SStanish
8/10/2016 @ 21:52
NAD83

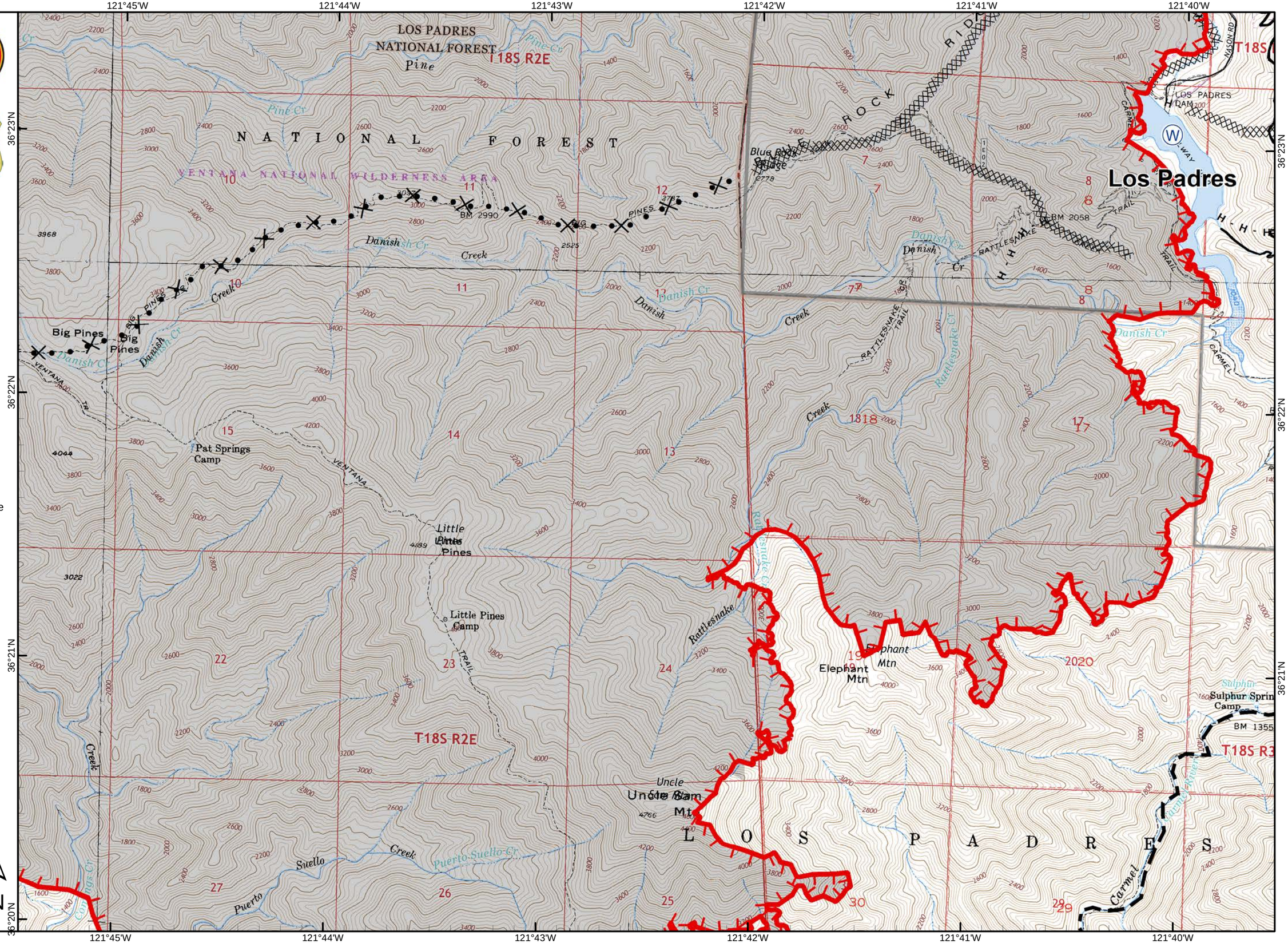

Soberanes
CA-BEU-003422
August 11, 2016
Page 15

)(Division

][Branch

Zone

Drop Point

Safety Zone

WX Mobile Weather Unit

Completed Dozer Line

H - H Hand Line

R - R Road as Completed Line

Line Break Completed

Planned Fire Line

Division Boundaries

0 0.25 0.5
Miles
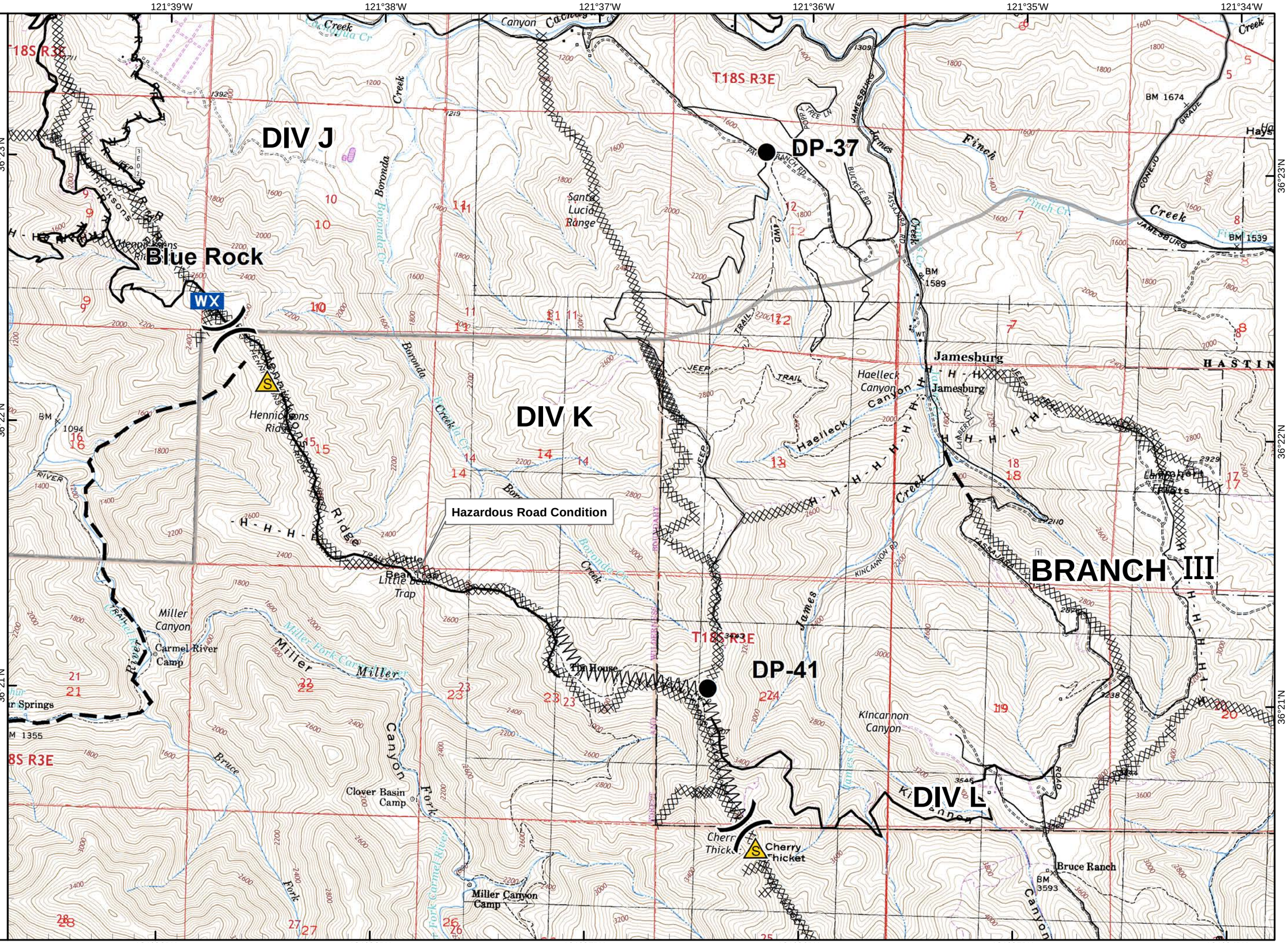
SStanish
8/10/2016 @ 21:52
NAD83