Soberanes

CA-BEU-003422
August 10, 2016
IAP Index Page

Sur Zone

Legend

- Division
- Branch
- Zone
- Drop Point
- Staging Area
- Water Source
- Uncontrolled Fire Edge
- Completed Dozer Line
- Completed Line
- Hand Line
- Planned Fire Line
- Proposed Dozer Line

0 1.5 3
Miles

N

Stanish
8/9/2016 @ 20:55
NAD83

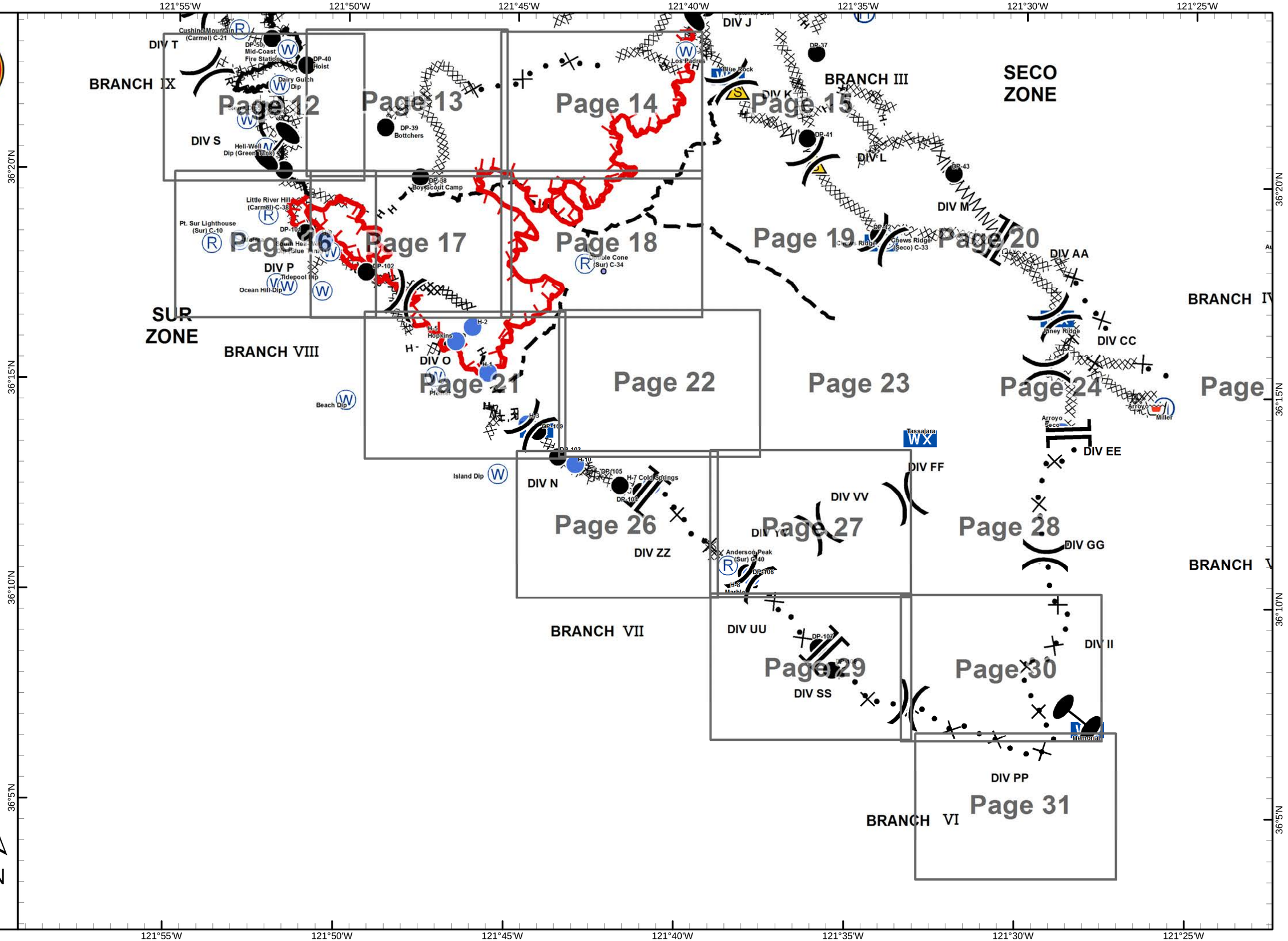

Travel Map

Soberanes Incident
CA-BEU-003422

Ord
Spreckels Blvd.
Harris Rd
ICP
Carmel
Rancho
Staging
DP-6
Carmel
DP-5
DP-90
General Store
DP-1
DP-7
Resort
Dip
DP-10
DP-20
Carmel
Dip
DP-80
Crab Shack
White Rock
C-4
DP-30
White Rock
DP-70
Weston Ridge
DP-36
DP-60
Palo Colorado
DP-50 Mid Coast Fire Station
DP-37
DP-40 Hoist
DP-39
Bottchers
DP-41
DP-43
DP-100
DP-38
Boy Scout Camp
DP-101
DP-42
Molera
DP-102
Patriot
Road Narrows
(pinch point)
Arroyo Seco Rd.
Miller
DO NOT
CROSS BRIDGE
Pfeiffer
DP-109
DP-103
DP-105
DP-104
DP-106
Roads do not exist
DP-107
DP-108

0 3.5 7 14 Miles
0 18,750 37,500 75,000 Feet

Incident Command Post
Camp
Drop Point
Helibase
Travel Route
Staging Area
Water Source
Roads do not exist

N

Soberanes
CA-BEU-003422
August 10, 2016
Page 12

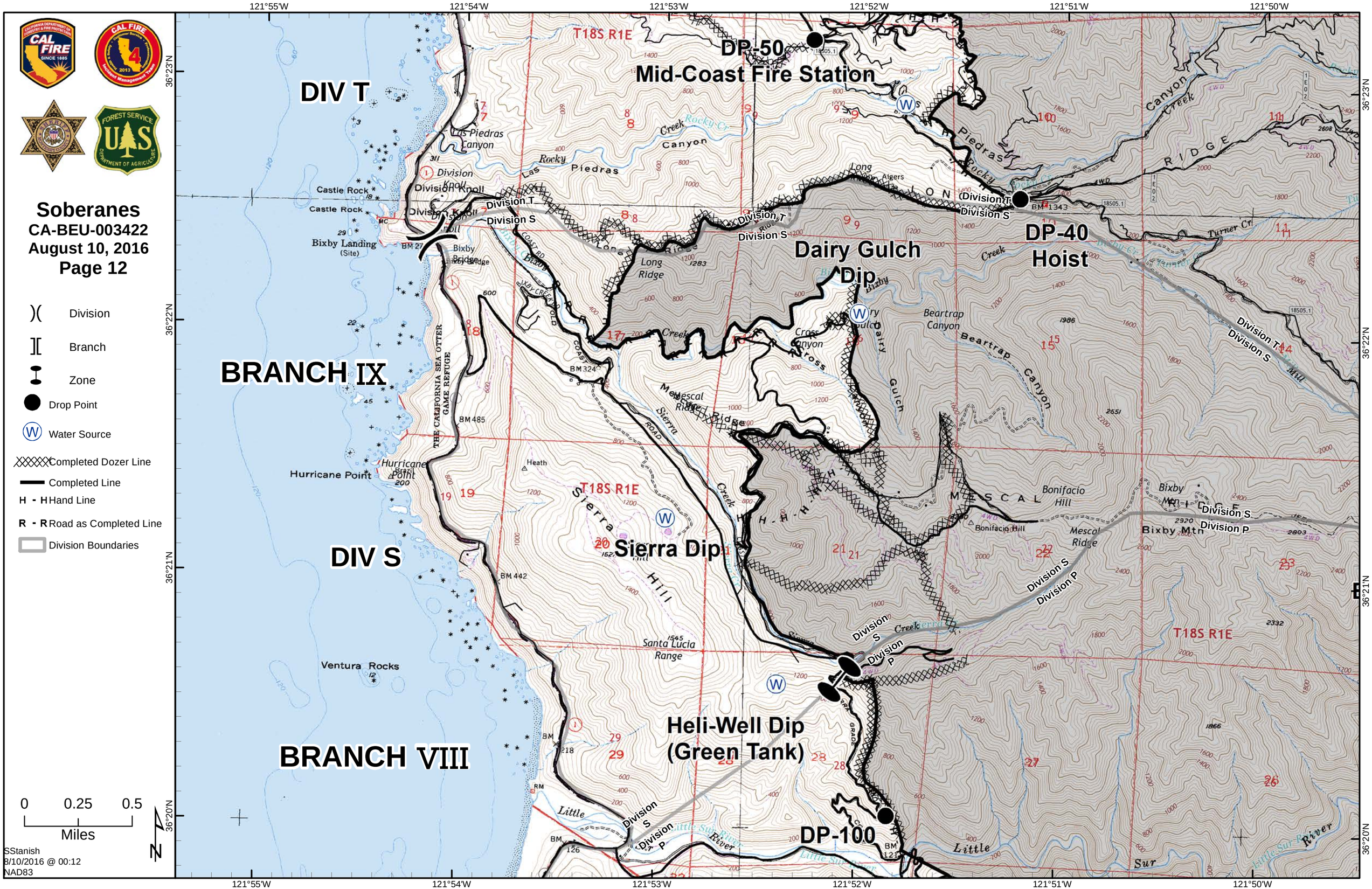

Division
Branch
Zone
Drop Point
Water Source
Completed Dozer Line
Completed Line
H - H Hand Line
R - R Road as Completed Line
Division Boundaries

0 0.25 0.5
Miles

SStanish
8/10/2016 @ 00:12
NAD83

Soberanes
CA-BEU-003422
August 10, 2016
Page 13

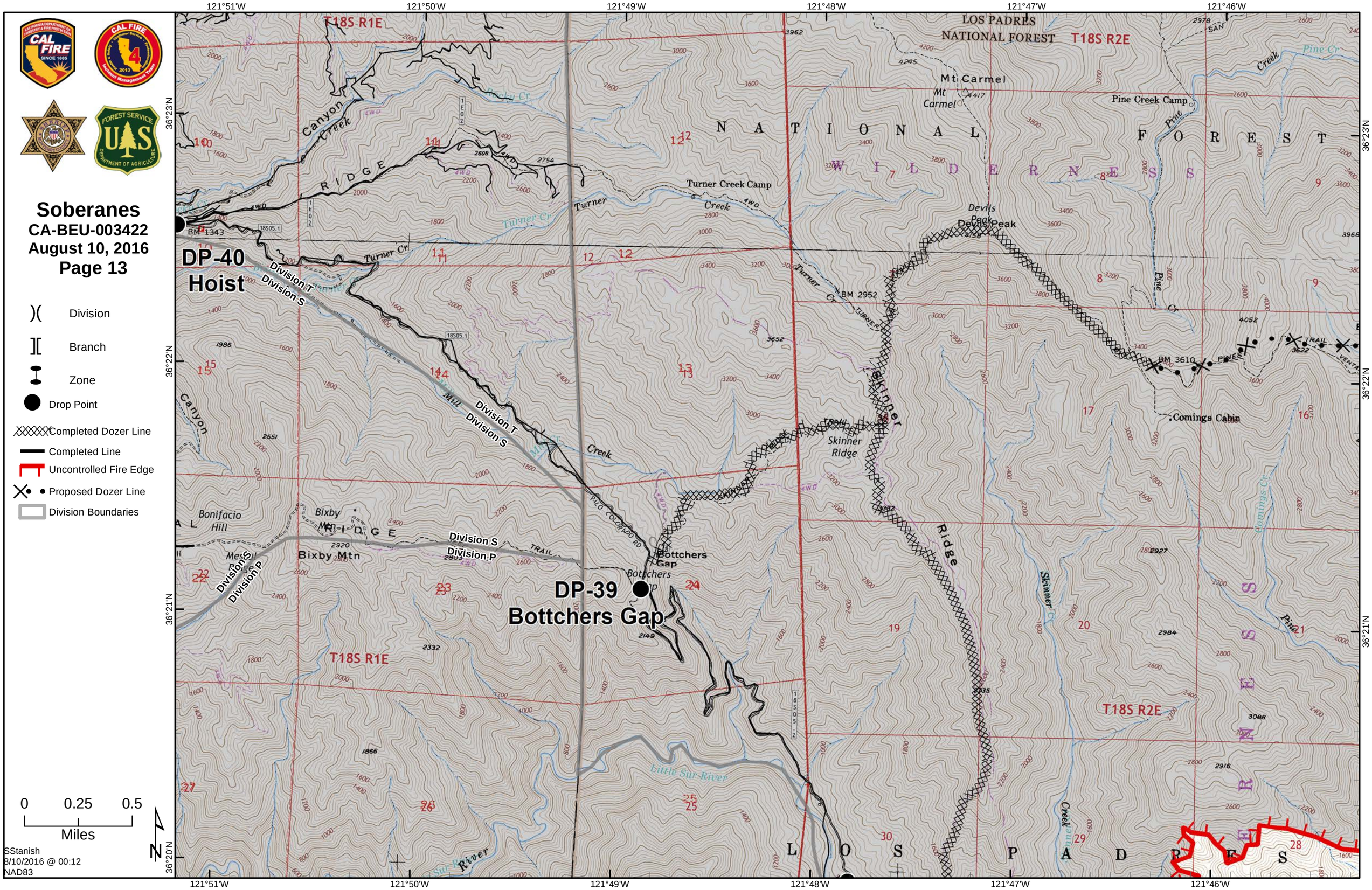

Division

Branch

Zone

Drop Point

Completed Dozer Line

Completed Line

Uncontrolled Fire Edge

Proposed Dozer Line

Division Boundaries

0 0.25 0.5
Miles

SStanish
8/10/2016 @ 00:12
NAD83

Soberanes
CA-BEU-003422
August 10, 2016
Page 14

)(Division

Branch

Zone

Water Source

Completed Dozer Line

H - H Hand Line

R - R Road as Completed Line

Uncontrolled Fire Edge

Planned Fire Line

Proposed Dozer Line

Division Boundaries

0 0.25 0.5
Miles

SStanish
8/10/2016 @ 00:13
NAD83

121°45'W 121°44'W 121°43'W 121°42'W 121°41'W 121°40'W
36°23'N 36°22'N 36°21'N 36°20'N

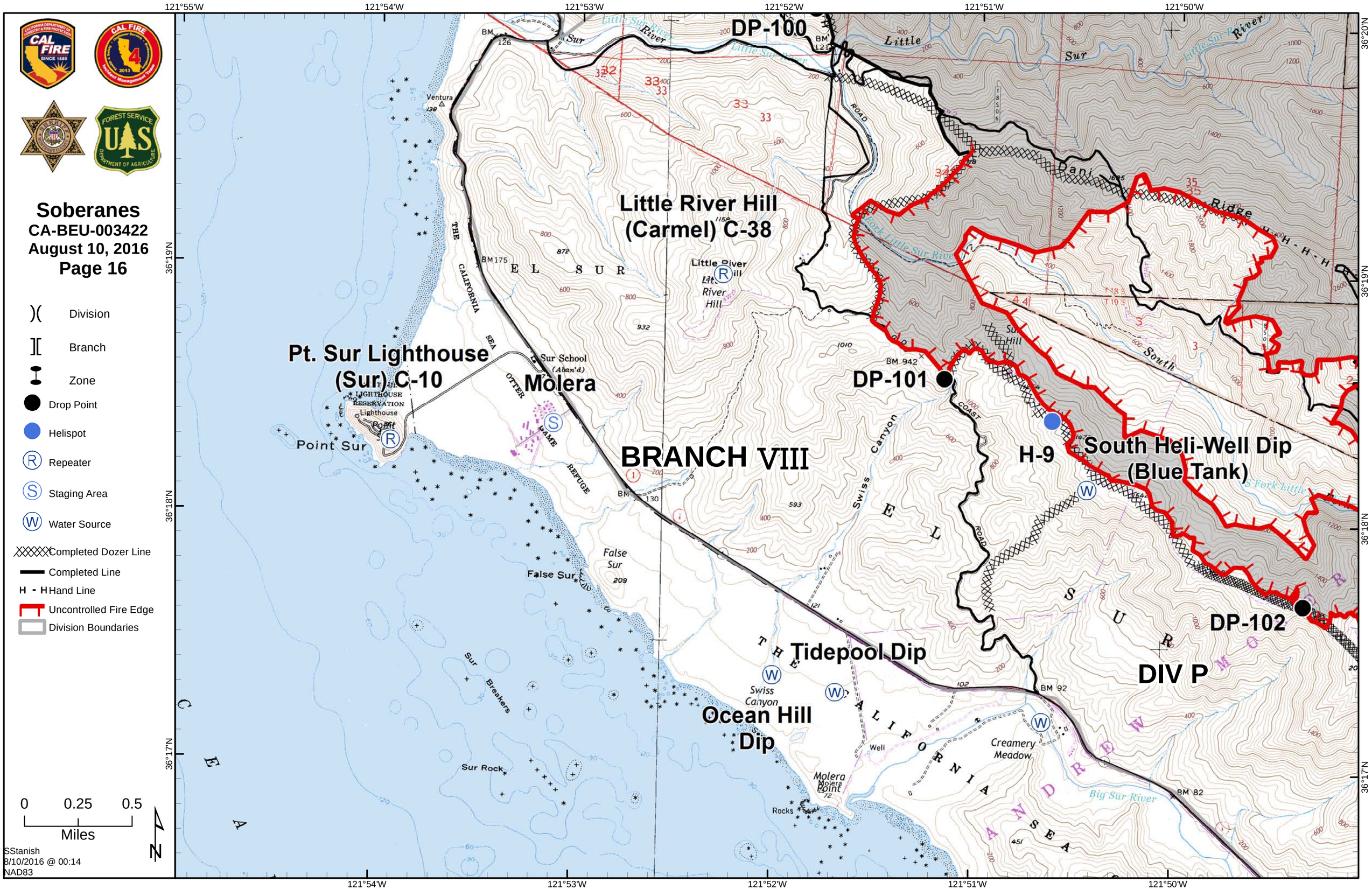

Soberanes
CA-BEU-003422
August 10, 2016
Page 16
Division
Branch
Zone
Drop Point
Helispot
Repeater
Staging Area
Water Source
Completed Dozer Line
Completed Line
Hand Line
Uncontrolled Fire Edge
Division Boundaries
0 0.25 0.5
Miles
SStanish
8/10/2016 @ 00:14
NAD83
121°55'W
121°54'W
121°53'W
121°52'W
121°51'W
121°50'W
36°20'N
36°19'N
36°18'N
36°17'N
DP-100
Little River Hill
(Carmel) C-38
Pt. Sur Lighthouse
(Sur) C-10
Molera
DP-101
H-9
South Heli-Well Dip
(Blue Tank)
BRANCH VIII
DP-102
DIV P
Tidepool Dip
Ocean Hill
Dip
Point Sur
False Sur
Sur Breakers
Sur Rock
Swiss Canyon
Creamery Meadow
Molera Point
Big Sur River
Little Sur River
Dani Ridge
South Hill
Sur School (Aban'd)
Ventura

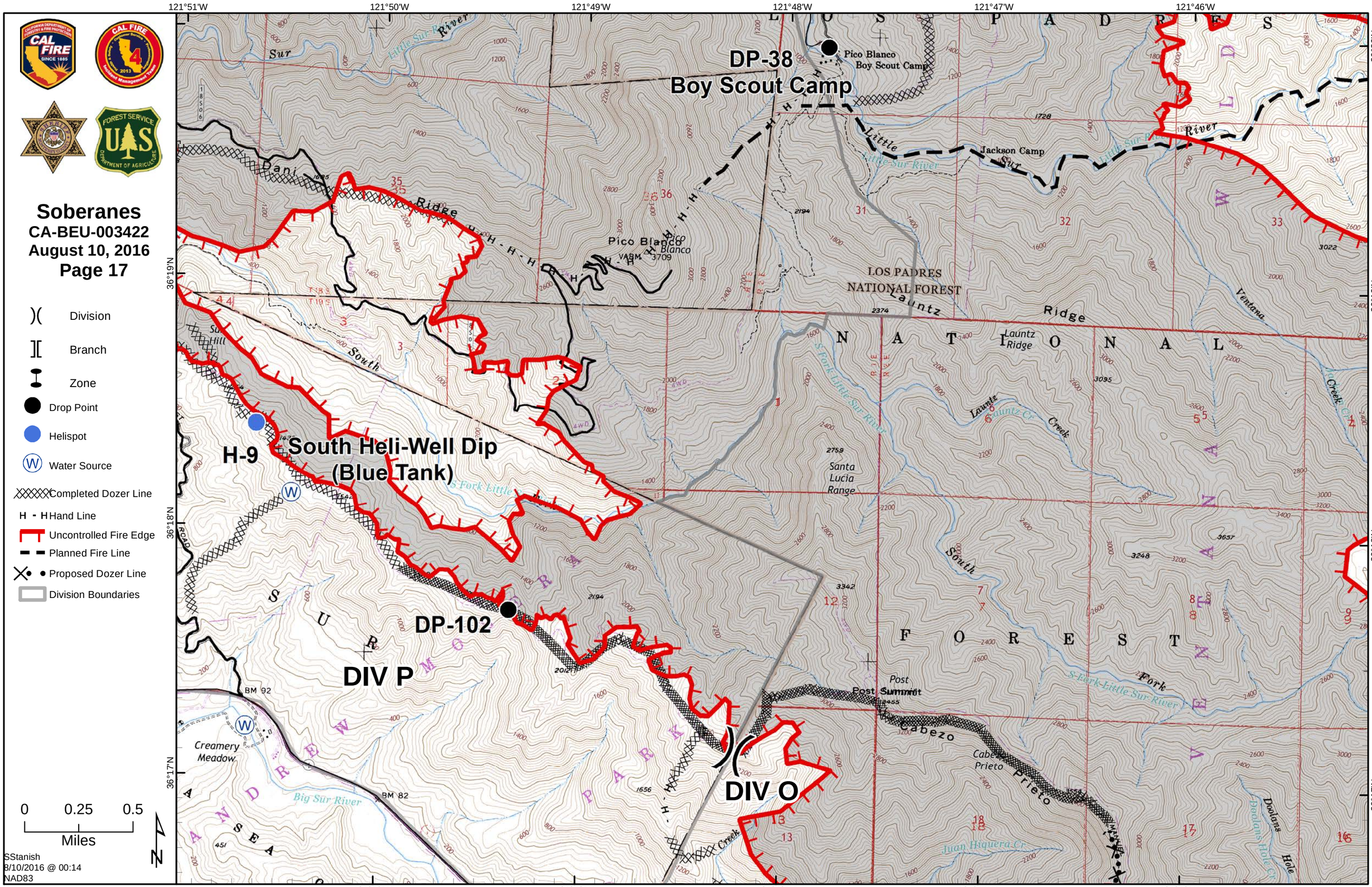

Soberanes
CA-BEU-003422
August 10, 2016
Page 17
Division
Branch
Zone
Drop Point
Helispot
Water Source
Completed Dozer Line
Hand Line
Uncontrolled Fire Edge
Planned Fire Line
Proposed Dozer Line
Division Boundaries
0 0.25 0.5
Miles
SStanish
8/10/2016 @ 00:14
NAD83
DP-38
Boy Scout Camp
Pico Blanco
Boy Scout Camp
Jackson Camp
Pico Blanco
LOS PADRES
NATIONAL FOREST
Launtz Ridge
H-9
South Heli-Well Dip
(Blue Tank)
DP-102
DIV P
DIV O
Santa Lucia Range
Post Summit
Cabezo Prieto
Creamery Meadow
Big Sur River
Little Sur River
S Fork Little Sur River
121°51'W
121°50'W
121°49'W
121°48'W
121°47'W
121°46'W
36°20'N
36°19'N
36°18'N
36°17'N

Soberanes
CA-BEU-003422
August 10, 2016
Page 18

)(Division

][Branch

Zone

Repeater

Uncontrolled Fire Edge

Planned Fire Line

( )( )( ) Ridge / Geographic Feature

0 0.25 0.5
Miles

SStanish
8/10/2016 @ 00:15
NAD83

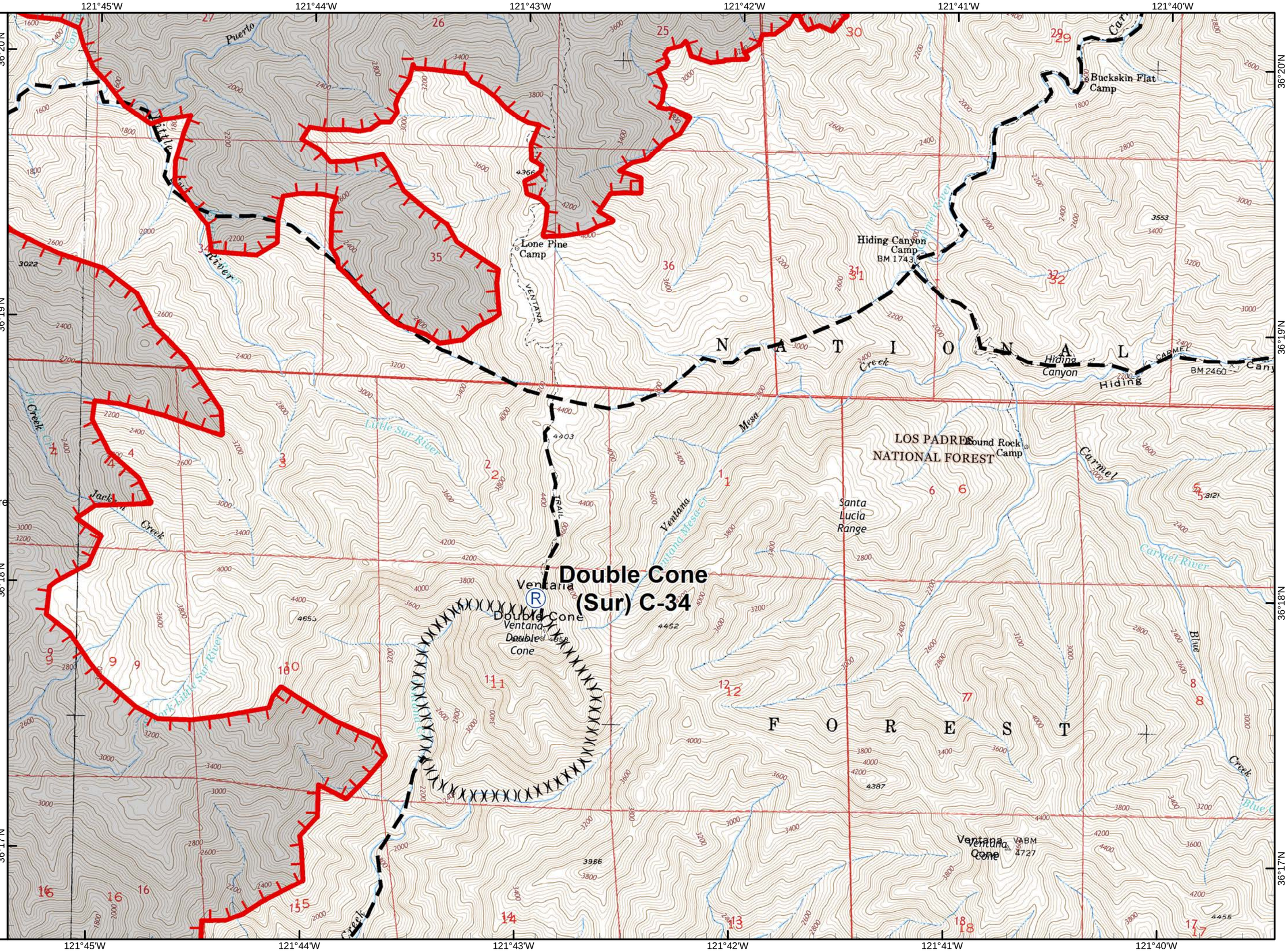

Soberanes
CA-BEU-003422
August 10, 2016
Page 21

- Division
- Branch
- Zone
- Camp
- Drop Point
- Helispot
- Water Source
- Mobile Weather Unit
- Completed Dozer Line
- H - H Hand Line
- R - R Road as Completed Line
- Uncontrolled Fire Edge
- Line Break Completed
- Planned Fire Line
- Planned Secondary Line
- Proposed Dozer Line
- Division Boundaries

0 0.25 0.5
Miles

SStanish
8/10/2016 @ 00:17
NAD83

121°49'W 121°48'W 121°47'W 121°46'W 121°45'W 121°44'W

36°16'N 36°15'N 36°14'N

H-1 H-2 H-3 H-5 Hopkins DP-103 DP-109 DIV O DIV N BRANCH VIII

Soberanes
CA-BEU-003422
August 10, 2016
Page 22

)(Division

Branch

Zone

Drop Point

Planned Fire Line

0 0.25 0.5
Miles

SStanish
8/10/2016 @ 00:17
NAD83

121°43'W 121°42'W 121°41'W 121°40'W 121°39'W 121°38'W

36°16'N 36°15'N 36°14'N

T19S R2E T19S R3E

Island Mtn
Lion Creek
Redwood Creek
Pine Ridge
Pine Ridge Camp
South Ventana Cone
Big Sur River
Redwood Creek Camp
Cienega Creek
Barlow Flat Camp
Sykes Camp
Dolores Creek
Logwood Ridge
Mt Olmstead
Cienega Camp
North Fork Big Sur River
Mocho Camp

Soberanes
CA-BEU-003422
August 10, 2016
Page 26

)(Division

][Branch

Zone

Drop Point

Helispot

Completed Dozer Line

Proposed Dozer Line

0 0.25 0.5
Miles

SStanish
8/10/2016 @ 00:20
NAD83

DP-103

H-10

DP-105

H-7
Cold Springs

DP-104

DIV N

BRANCH VII

DIV ZZ

T20S R2E

T20S R3E

LOS PADRES NATIONAL FOREST

121°44'W 121°43'W 121°42'W 121°41'W 121°40'W 121°39'W

36°13'N 36°12'N 36°11'N 36°10'N

Soberanes

CA-BEU-003422
August 10, 2016
Page 27

- Division
- Branch
- Zone
- Drop Point
- Helispot
- Repeater
- Completed Dozer Line
- Proposed Dozer Line

0 0.25 0.5
Miles

SStanish
8/10/2016 @ 00:20
NAD83

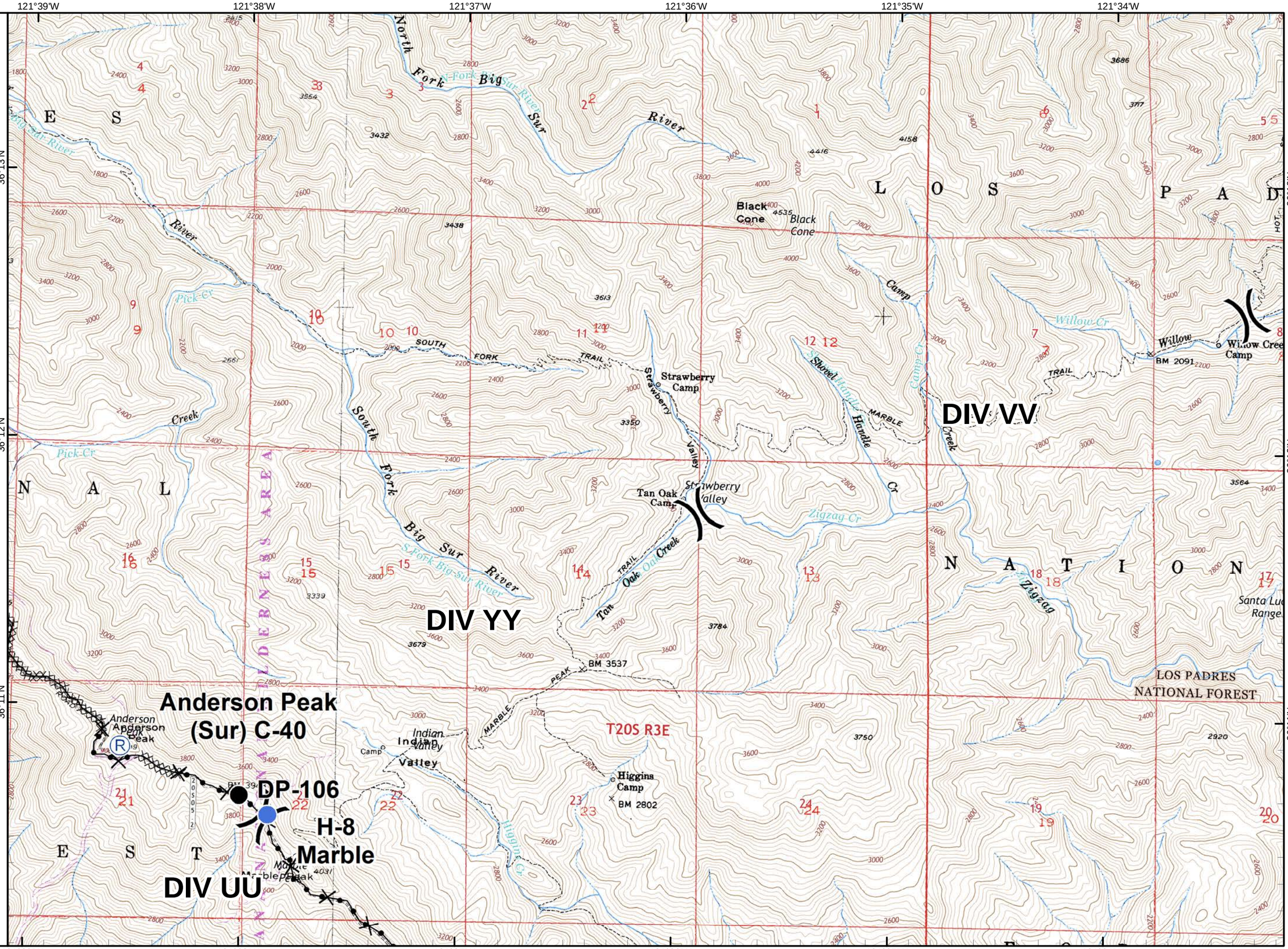

Soberanes
CA-BEU-003422
August 10, 2016
Page 29

)(Division

Branch

Zone

Drop Point

Proposed Dozer Line

DIV UU

BRANCH VII

DP-107

DP-108

BRANCH VI

DIV SS

T21S R3E

T21S R3E

T21S R3E

0 0.25 0.5
Miles

SStanish
8/10/2016 @ 00:21
NAD83

Soberanes
CA-BEU-003422
August 10, 2016
Page 30

)(Division

Branch

Zone

WX Mobile Weather Unit

Proposed Dozer Line

0 0.25 0.5
Miles

SStanish
8/10/2016 @ 00:22
NAD83

BRANCH V

BRANCH VI

T21S R4E

Memorial

121°33'W 121°32'W 121°31'W 121°30'W 121°29'W 121°28'W

36°10'N 36°9'N 36°8'N 36°7'N

Soberanes
CA-BEU-003422
August 10, 2016
Page 31

)(Division

][Branch

Zone

Proposed Dozer Line

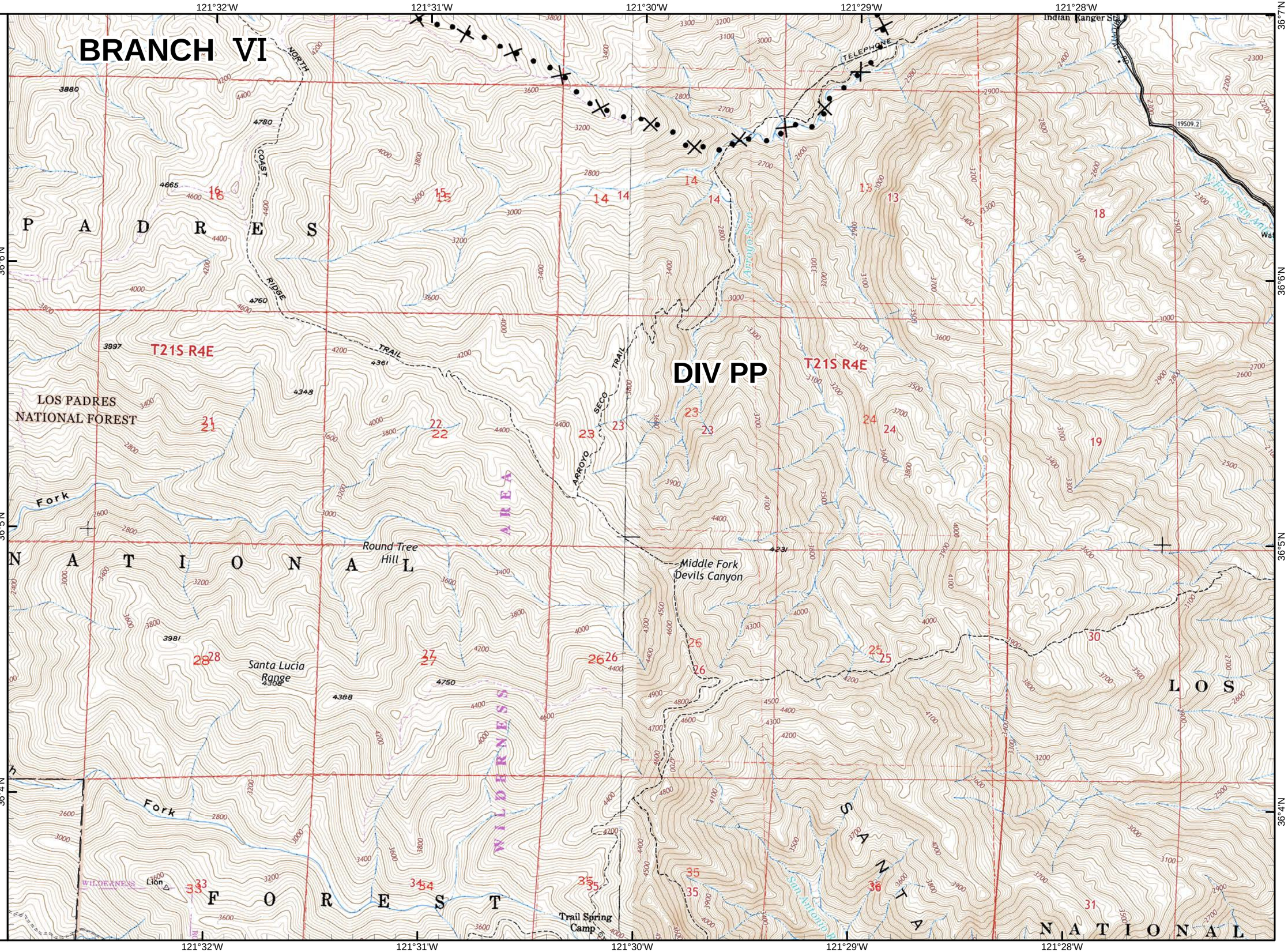

0 0.25 0.5
Miles

SStanish
8/10/2016 @ 00:23
NAD83