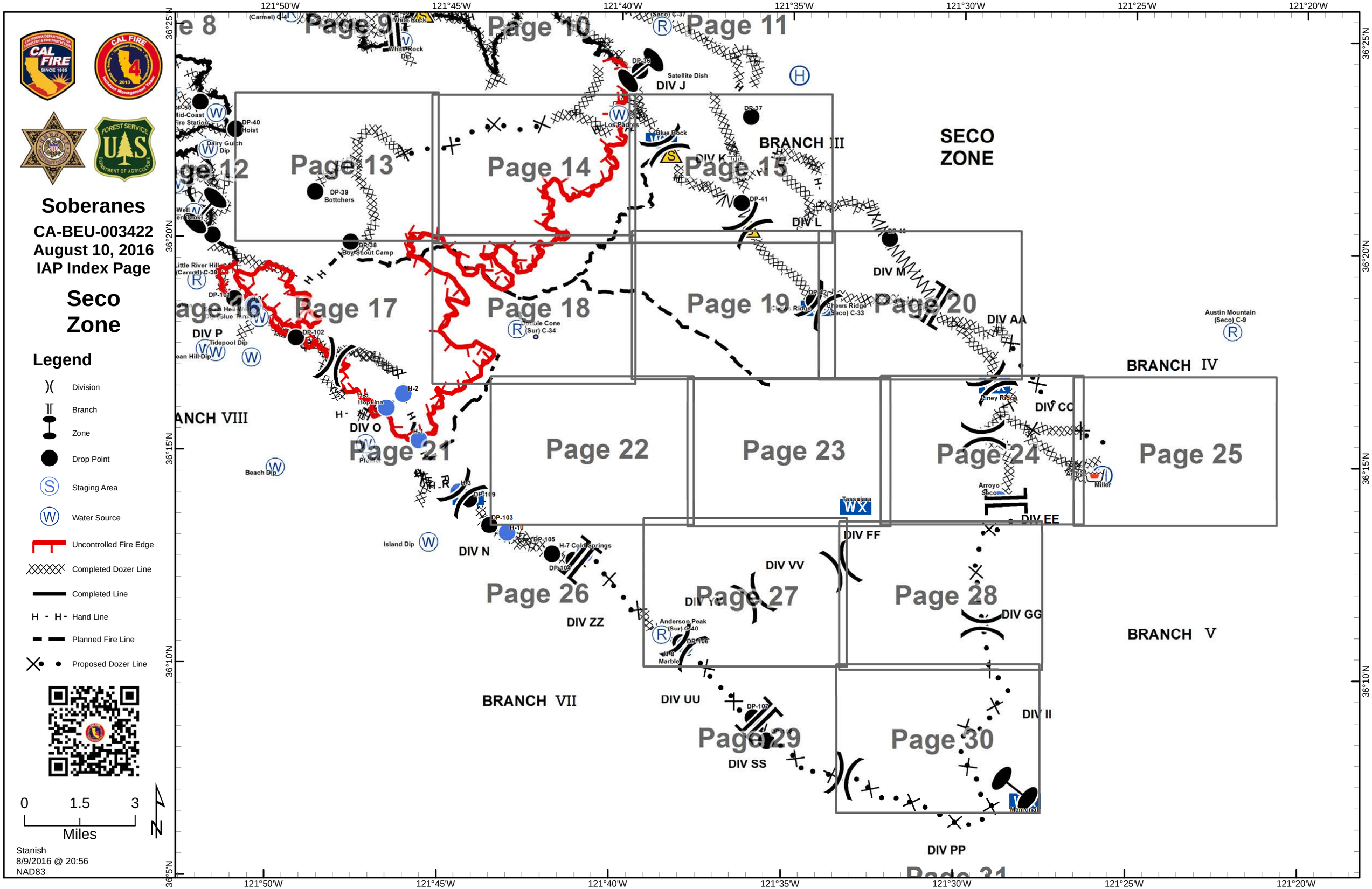

Soberanes
CA-BEU-003422
August 10, 2016
IAP Index Page
Seco Zone
Legend
Division
Branch
Zone
Drop Point
Staging Area
Water Source
Uncontrolled Fire Edge
Completed Dozer Line
Completed Line
Hand Line
Planned Fire Line
Proposed Dozer Line
0 1.5 3
Miles
Stanish
8/9/2016 @ 20:56
NAD83
SECO ZONE
BRANCH III
BRANCH IV
BRANCH V
BRANCH VII
BRANCH VIII
Page 9
Page 10
Page 11
Page 12
Page 13
Page 14
Page 15
Page 16
Page 17
Page 18
Page 19
Page 20
Page 21
Page 22
Page 23
Page 24
Page 25
Page 26
Page 27
Page 28
Page 29
Page 30
Page 31
DIV J
DIV K
DIV L
DIV M
DIV AA
DIV CC
DIV EE
DIV FF
DIV GG
DIV II
DIV PP
DIV SS
DIV UU
DIV VV
DIV ZZ
DIV N
DIV O
DIV P
DP-36
DP-37
DP-38
DP-39
DP-40
DP-41
DP-102
DP-103
DP-105
DP-106
DP-107
DP-109
H-1
H-2
H-3
H-5
H-7 Cold Springs
H-8
H-10
Satellite Dish
Blue Rock
Los Padres
Boy Scout Camp
Double Cone (Sur) C-34
Chews Ridge (Seco) C-33
Piney Ridge
Arroyo Seco
Tassajara
Memorial
Austin Mountain (Seco) C-9
Miller
Anderson Peak (Sur) C-40
Marble
Hopkins
Pfeiffer
Beach Dip
Island Dip
Tidepool Dip
Dairy Gulch Dip
Little River Hill (Carmel) C-38
White Rock Dip
Mid-Coast Fire Station
121°50'W
121°45'W
121°40'W
121°35'W
121°30'W
121°25'W
121°20'W
36°25'N
36°20'N
36°15'N
36°10'N
36°5'N

Travel Map

Soberanes Incident
CA-BEU-003422

Ord
Spreckels Blvd.
Harris Rd
ICP
Carmel
Rancho
Staging
DP-6
Carmel
DP-5
DP-90
General Store
DP-1
DP-7
Resort
Dip
DP-10
DP-20
Carmel
Dip
DP-80
Crab Shack
White Rock
C-4
DP-30
White Rock
DP-70
Weston Ridge
DP-36
DP-60
Palo Colorado
DP-50 Mid Coast Fire Station
DP-37
DP-40 Hoist
DP-39
Bottchers
DP-41
DP-43
DP-100
DP-38
Boy Scout Camp
DP-101
DP-42
Molera
DP-102
Patriot
Road Narrows
(pinch point)
Arroyo Seco Rd.
Miller
DO NOT
CROSS BRIDGE
Pfeiffer
DP-109
DP-103
DP-105
DP-104
DP-106
Roads do not exist
DP-107
DP-108

0 3.5 7 14 Miles
0 18,750 37,500 75,000 Feet

Incident Command Post
Camp
Drop Point
Helibase
Travel Route
Staging Area
Water Source
Roads do not exist

N

Soberanes
CA-BEU-003422
August 10, 2016
Page 13

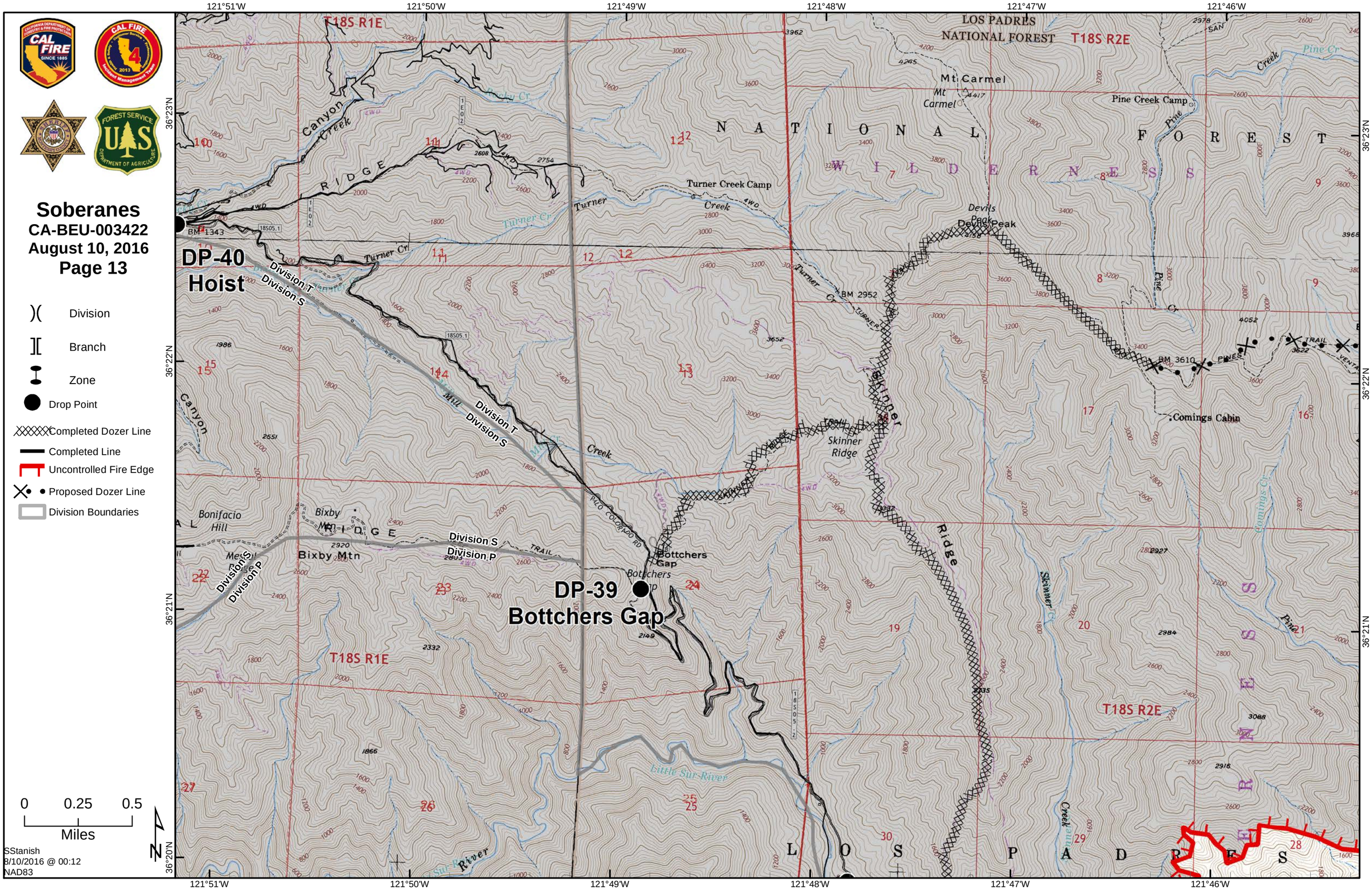

Division

Branch

Zone

Drop Point

Completed Dozer Line

Completed Line

Uncontrolled Fire Edge

Proposed Dozer Line

Division Boundaries

0 0.25 0.5
Miles

SStanish
8/10/2016 @ 00:12
NAD83

Soberanes
CA-BEU-003422
August 10, 2016
Page 14

)(Division

Branch

Zone

Water Source

Completed Dozer Line

H - H Hand Line

R - R Road as Completed Line

Uncontrolled Fire Edge

Planned Fire Line

Proposed Dozer Line

Division Boundaries

0 0.25 0.5
Miles

SStanish
8/10/2016 @ 00:13
NAD83

121°45'W 121°44'W 121°43'W 121°42'W 121°41'W 121°40'W
36°23'N 36°22'N 36°21'N 36°20'N

Soberanes
CA-BEU-003422
August 10, 2016
Page 15

- Division
- Branch
- Zone
- Drop Point
- Safety Zone
- Mobile Weather Unit
- Completed Dozer Line
- H - H Hand Line
- R - R Road as Completed Line
- Line Break Completed
- Planned Fire Line
- Division Boundaries

0 0.25 0.5
Miles

SStanish
8/10/2016 @ 00:13
NAD83

121°39'W 121°38'W 121°37'W 121°36'W 121°35'W 121°34'W

36°23'N 36°22'N 36°21'N

DIV J
DIV K
DIV L
BRANCH III
DP-37
DP-41
WX
Blue Rock
Jamesburg
Hennicksons Ridge
Hazardous Road Condition
Cherry Thicket
Miller Canyon Camp
Clover Basin Camp
Carmel River Camp
Bruce Ranch
Haelleck Canyon
Kincannon Canyon
Miller Canyon
Santa Lucia Range
Borronda Creek
Finch Creek
James Creek
Bruce Canyon
Miller Fork Carmel River
Little Bear Trap
Fire House
T18S R3E
T18S R3E
8S R3E
BM 1674
BM 1589
BM 1539
BM 1094
BM 3593
BM 1355
Hays
Lamberts Flats
JAMESBURG GRADE
CONEJO GRADE
BUCKEYE RD
KINCANNON RD
JEEP TRAIL
4WD TRAIL
RANCH RD

Soberanes
CA-BEU-003422
August 10, 2016
Page 18

)(Division

][Branch

Zone

Repeater

Uncontrolled Fire Edge

Planned Fire Line

( )( )( ) Ridge / Geographic Feature

0 0.25 0.5
Miles

SStanish
8/10/2016 @ 00:15
NAD83

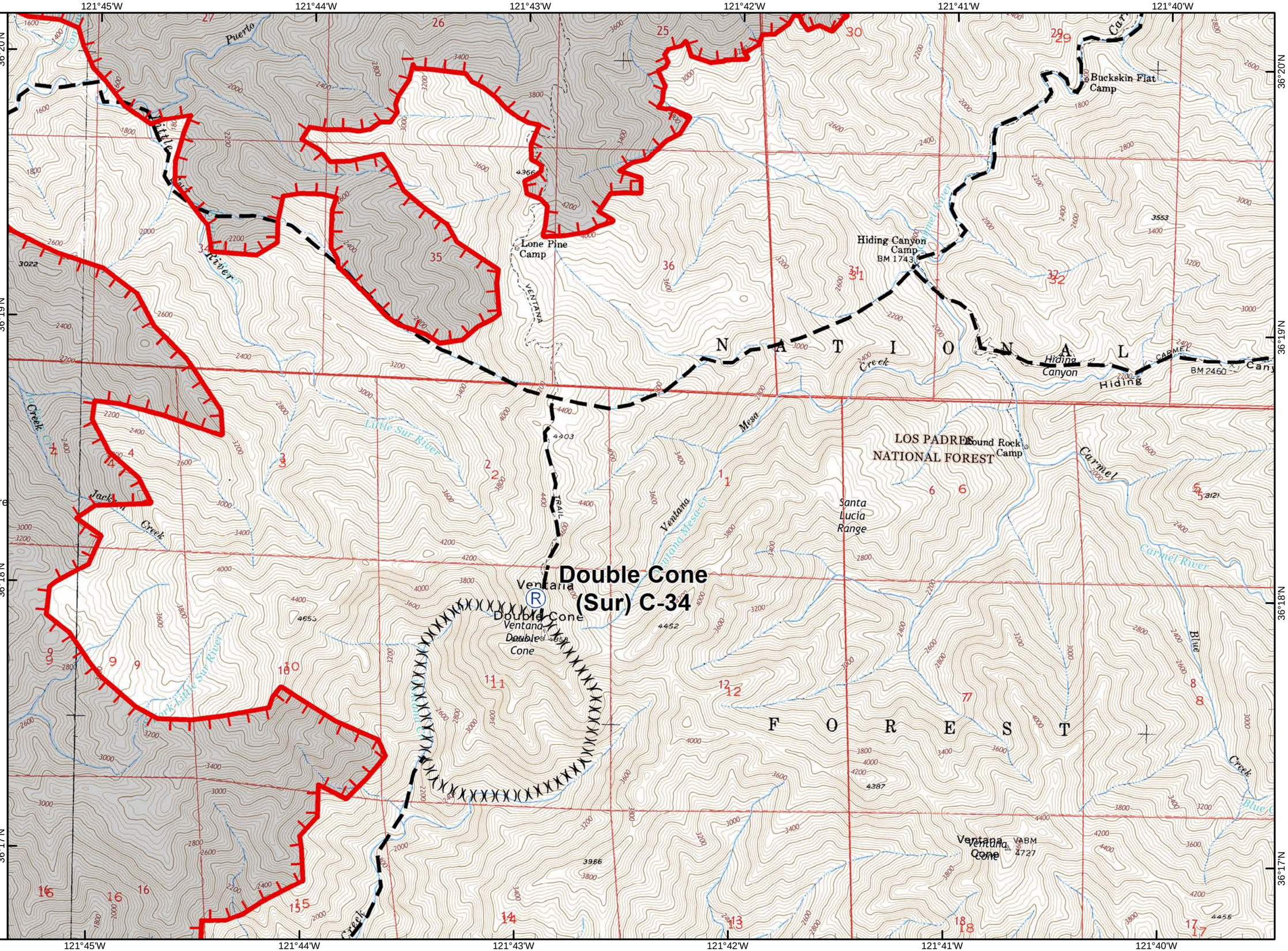

Soberanes

CA-BEU-003422
August 10, 2016
Page 19

- Division
- Branch
- Zone
- Drop Point
- Repeater
- WX Mobile Weather Unit
- Completed Dozer Line
- Planned Fire Line

0 0.25 0.5
Miles

SStanish
8/10/2016 @ 00:16
NAD83

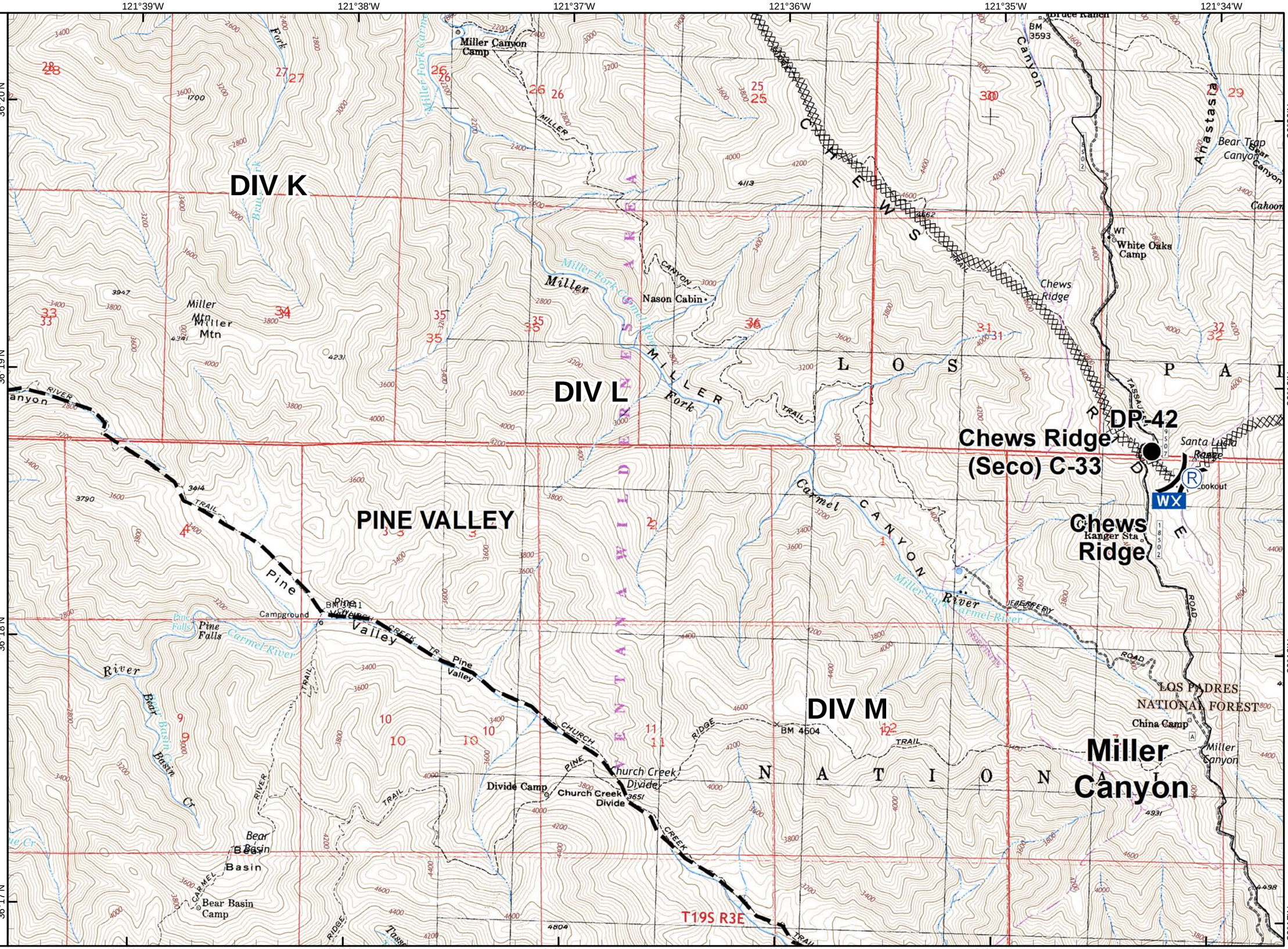

Soberanes
CA-BEU-003422
August 10, 2016
Page 20

- Division
- Branch
- Zone
- Drop Point
- Repeater
- WX Mobile Weather Unit
- Completed Dozer Line
- Completed Line
- H - H Hand Line
- Line Break Completed
- Proposed Dozer Line

0 0.25 0.5
Miles

SStanish
8/10/2016 @ 00:16
NAD83

121°34'W 121°33'W 121°32'W 121°31'W 121°30'W 121°29'W

36°20'N 36°19'N 36°18'N 36°17'N

DP-43

BRANCH III

BRANCH IV

Chews Ridge
(Seco) C-33

T19S R4E

LOS PADRES NATIONAL FOREST

Soberanes
CA-BEU-003422
August 10, 2016
Page 22

)(Division

Branch

Zone

Drop Point

Planned Fire Line

0 0.25 0.5
Miles

SStanish
8/10/2016 @ 00:17
NAD83

121°43'W 121°42'W 121°41'W 121°40'W 121°39'W 121°38'W

36°16'N 36°15'N 36°14'N

T19S R2E T19S R3E

Island Mtn
Lion Creek
Redwood Creek
Pine Ridge
Pine Ridge Camp
South Ventana Cone
Big Sur River
Redwood Creek Camp
Cienega Creek
Barlow Flat Camp
Sykes Camp
Dolores Creek
Logwood Ridge
Mt Olmstead
Cienega Camp
North Fork Big Sur River
Mocho Camp

Soberanes
CA-BEU-003422
August 10, 2016
Page 23

)(Division

Branch

Zone

WX Mobile Weather Unit

Planned Fire Line

0 0.25 0.5
Miles

SStanish
8/10/2016 @ 00:18
NAD83

121°37'W 121°36'W 121°35'W 121°34'W 121°33'W 121°32'W

36°16'N 36°15'N 36°14'N

Soberanes
CA-BEU-003422
August 10, 2016
Page 24

)(Division

Branch

Zone

Helispot

WX Mobile Weather Unit

Completed Dozer Line

H - H Hand Line

● Proposed Dozer Line

0 0.25 0.5
Miles

SStanish
8/10/2016 @ 00:18
NAD83

121°32'W 121°31'W 121°30'W 121°29'W 121°28'W 121°27'W

36°17'N 36°16'N 36°15'N 36°14'N

LOS NATIONAL FOREST

NATIONAL FOREST

WX

Piney Creek

DIV CC

DIV EE

DIV GG

Arroyo Seco

Rocky Creek Camp

Long Canyon

Jamesburg

Carmel Valley Rd

Rio Alto Gun Club (Abnd)

Piney

The Lakes

Woodtick Canyon

Arroyo Seco Rd

Approximate Boundary

Soberanes
CA-BEU-003422
August 10, 2016
Page 25

- Division
- Branch
- Zone
- Helibase
- Retardant/Mud Pit
- Completed Dozer Line
- H - H Hand Line
- Proposed Dozer Line

0 0.25 0.5
Miles

SStanish
8/10/2016 @ 00:19
NAD83

121°26'W 121°25'W 121°24'W 121°23'W 121°22'W 121°21'W
36°17'N 36°16'N 36°15'N 36°14'N

Soberanes

CA-BEU-003422
August 10, 2016
Page 27

- Division
- Branch
- Zone
- Drop Point
- Helispot
- Repeater
- Completed Dozer Line
- Proposed Dozer Line

0 0.25 0.5
Miles

SStanish
8/10/2016 @ 00:20
NAD83

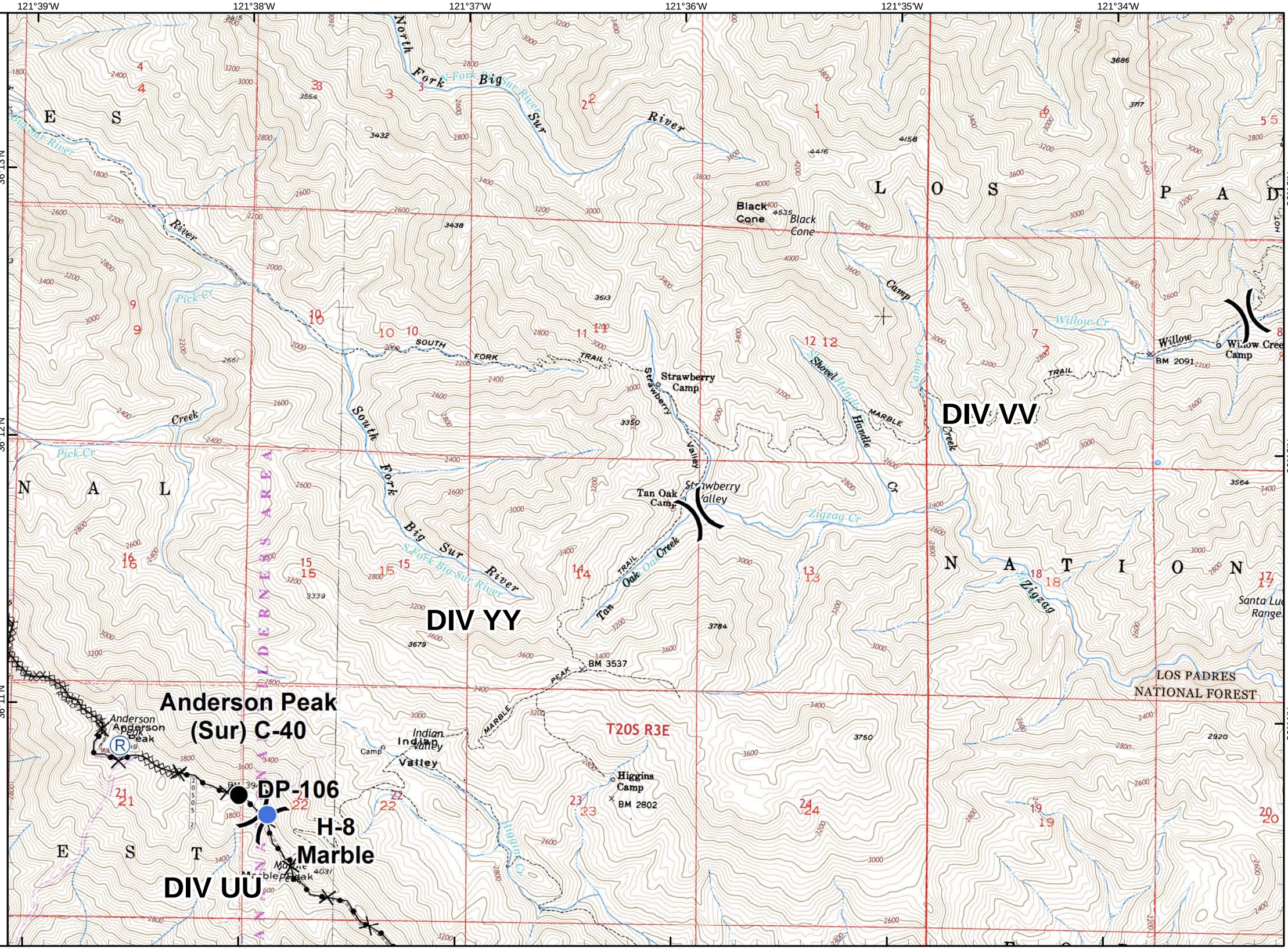

Soberanes
CA-BEU-003422
August 10, 2016
Page 28

)(Division

Branch

Zone

Proposed Dozer Line

DIV FF

DIV GG

DIV II

0 0.25 0.5
Miles

SStanish
8/10/2016 @ 00:21
NAD83

121°33'W 121°32'W 121°31'W 121°30'W 121°29'W 121°28'W

36°13'N 36°12'N 36°11'N

Soberanes
CA-BEU-003422
August 10, 2016
Page 30

)(Division

Branch

Zone

WX Mobile Weather Unit

Proposed Dozer Line

0 0.25 0.5
Miles

SStanish
8/10/2016 @ 00:22
NAD83

BRANCH V

BRANCH VI

T21S R4E

Memorial

121°33'W 121°32'W 121°31'W 121°30'W 121°29'W 121°28'W

36°10'N 36°9'N 36°8'N 36°7'N