Soberanes

CA-BEU-003422
August 9, 2016
IAP Index Page

Sur Zone

Legend

- Division
- Branch
- Zone
- Drop Point
- Staging Area
- Water Source
- Uncontrolled Fire Edge
- Completed Dozer Line
- Completed Line
- Hand Line
- Planned Fire Line
- Proposed Dozer Line

0 1.5 3
Miles

Stanish
8/8/2016 @ 21:37
NAD83

121°55'W 121°50'W 121°45'W 121°40'W 121°35'W 121°30'W 121°25'W

36°20'N 36°15'N 36°10'N 36°5'N

BRANCH IX
DIV T
DIV S
DIV P
SUR ZONE
BRANCH VIII
DIV O
DIV N
BRANCH VII
DIV ZZ
DIV UU
DIV SS
BRANCH VI
DIV PP
DIV J
DIV K
BRANCH III
SECO ZONE
DIV L
DIV M
DIV AA
DIV CC
DIV EE
DIV FF
DIV VV
DIV GG
DIV II
BRANCH IV
BRANCH V

Cushing Mountain (Carmel) C-21
DP-50 Mid-Coast Fire Station
DP-40 Hoist
Dairy Gulch Dip
DP-39 Bottchers
Hell-Well Dip (Green Tank)
DP-38 Boy Scout Camp
Little River Hill (Carmel) C-38
Pt. Sur Lighthouse (Sur) C-10
DP-101
DP-102
Tidepool Dip
Ocean Hill Dip
Beach Dip
H-5 Hopkins
H-2
H-1
H-3
DP-103
DP-105
H-7 Cold Springs
DP-104
Island Dip
Los Padres
Blue Rock
DP-37
DP-41
DP-43
DP-42
Chews Ridge (Seco) C-33
Pebble Cone (Sur) C-34
Piney Ridge
Miller
Tassajara
Anderson Peak (Sur) C-40
DP-106
Marble
DP-107
DP-108
Memorial

Page 12 Page 13 Page 14 Page 15
Page 16 Page 17 Page 18 Page 19 Page 20
Page 21 Page 22 Page 23 Page 24 Page
Page 26 Page 27 Page 28
Page 29 Page 30
Page 31

Soberanes
CA-BEU-003422
August 9, 2016
Page 12

)(Division

][Branch

Zone

Drop Point

Water Source

Completed Dozer Line

Completed Line

H - H Hand Line

R - R Road as Completed Line

Division Boundaries

0 0.25 0.5
Miles

SStanish
8/8/2016 @ 22:24
NAD83

121°55'W 121°54'W 121°53'W 121°52'W 121°51'W 121°50'W

36°23'N 36°22'N 36°21'N 36°20'N

DIV T

DP-50
Mid-Coast Fire Station

DP-40
Hoist

Dairy Gulch
Dip

BRANCH IX

DIV S

Sierra Dip

Heli-Well Dip
(Green Tank)

DP-100

BRANCH VIII

T18S R1E

Division T
Division S
Division P

Soberanes
CA-BEU-003422
August 9, 2016
Page 13

)(Division

][Branch

Zone

Drop Point

Completed Dozer Line

Completed Line

Uncontrolled Fire Edge

Proposed Dozer Line

Division Boundaries

0 0.25 0.5
Miles

SStanish
8/8/2016 @ 22:24
NAD83

121°51'W 121°50'W 121°49'W 121°48'W 121°47'W 121°46'W

36°23'N 36°22'N 36°21'N 36°20'N

LOS PADRES NATIONAL FOREST

NATIONAL FOREST WILDERNESS

T18S R1E T18S R2E

DP-40 Hoist

DP-39 Bottchers Gap

Division T Division S Division P

Canyon Creek Ridge

Bixby Mtn Ridge

Mt Carmel

Turner Creek Camp

Devils Peak

Skinner Ridge

Pine Creek Camp

Comings Cabin

Bottchers Gap

Palo Colorado Rd

Little Sur River

Soberanes
CA-BEU-003422
August 9, 2016
Page 14

- Division
- Branch
- Zone
- Water Source
- Completed Dozer Line
- H - H Hand Line
- Uncontrolled Fire Edge
- Planned Fire Line
- Proposed Dozer Line
- Division Boundaries

0 0.25 0.5
Miles

SStanish
8/8/2016 @ 22:25
NAD83

121°45'W 121°44'W 121°43'W 121°42'W 121°41'W 121°40'W
36°23'N 36°22'N 36°21'N 36°20'N

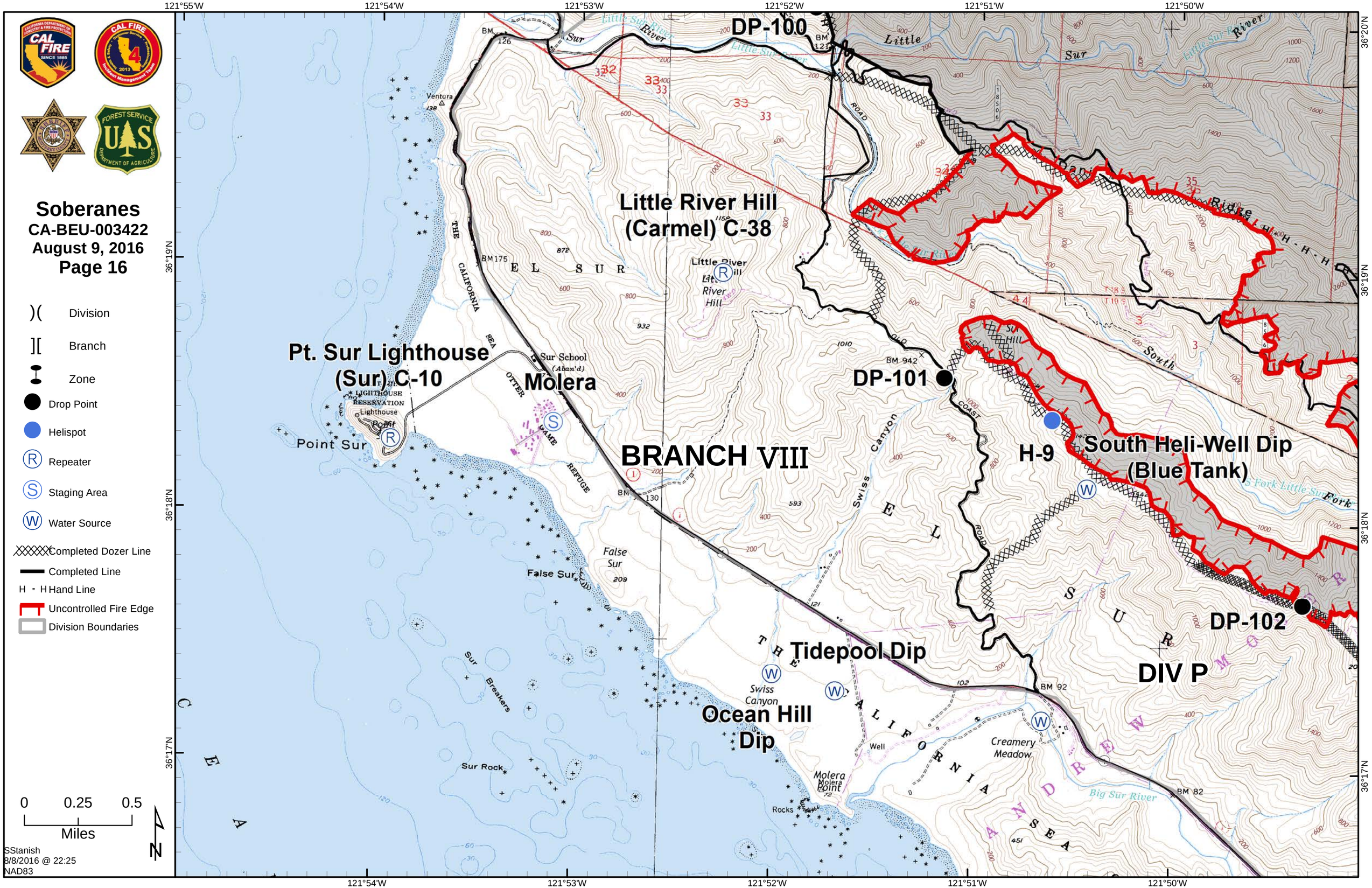

Soberanes
CA-BEU-003422
August 9, 2016
Page 16
Division
Branch
Zone
Drop Point
Helispot
Repeater
Staging Area
Water Source
Completed Dozer Line
Completed Line
H - H Hand Line
Uncontrolled Fire Edge
Division Boundaries
0 0.25 0.5
Miles
SStanish
8/8/2016 @ 22:25
NAD83
121°55'W
121°54'W
121°53'W
121°52'W
121°51'W
121°50'W
36°20'N
36°19'N
36°18'N
36°17'N
DP-100
Little River Hill
(Carmel) C-38
Pt. Sur Lighthouse
(Sur) C-10
Molera
DP-101
H-9
South Heli-Well Dip
(Blue Tank)
BRANCH VIII
DP-102
DIV P
Tidepool Dip
Ocean Hill
Dip
Point Sur
False Sur
Sur Breakers
Sur Rock
Swiss Canyon
Creamery Meadow
Molera Point
Big Sur River
Little Sur River
Sur River
South Fork
Ventura
Sur School
(Aban'd)
Lighthouse
Lighthouse Reservation
Swiss Canyon
Well
Rocks

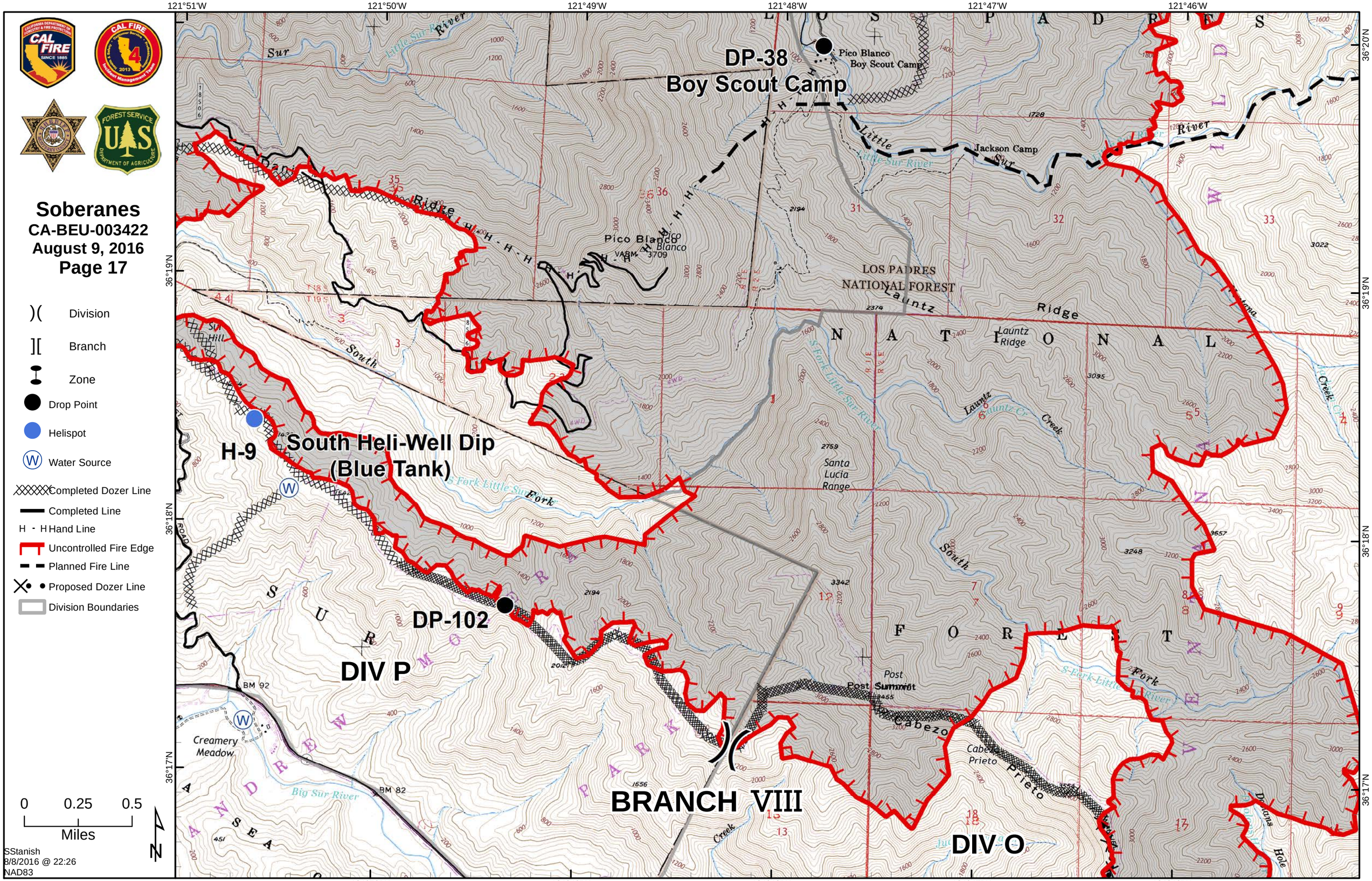

Soberanes
CA-BEU-003422
August 9, 2016
Page 17
Division
Branch
Zone
Drop Point
Helispot
Water Source
Completed Dozer Line
Completed Line
Hand Line
Uncontrolled Fire Edge
Planned Fire Line
Proposed Dozer Line
Division Boundaries
0 0.25 0.5
Miles
SStanish
8/8/2016 @ 22:26
NAD83
DP-38
Boy Scout Camp
Pico Blanco
Boy Scout Camp
Jackson Camp
Pico Blanco
LOS PADRES
NATIONAL FOREST
Launtz Ridge
Santa Lucia Range
H-9
South Heli-Well Dip
(Blue Tank)
DP-102
DIV P
BRANCH VIII
DIV O
Post Summit
Cabezo Prieto
Creamery Meadow
Big Sur River
121°51'W
121°50'W
121°49'W
121°48'W
121°47'W
121°46'W
36°20'N
36°19'N
36°18'N
36°17'N

Soberanes
CA-BEU-003422
August 9, 2016
Page 18

)(Division

][Branch

Zone

Repeater

Uncontrolled Fire Edge

Planned Fire Line

( )( )( ) Ridge / Geographic Feature

0 0.25 0.5
Miles

SStanish
8/8/2016 @ 22:26
NAD83

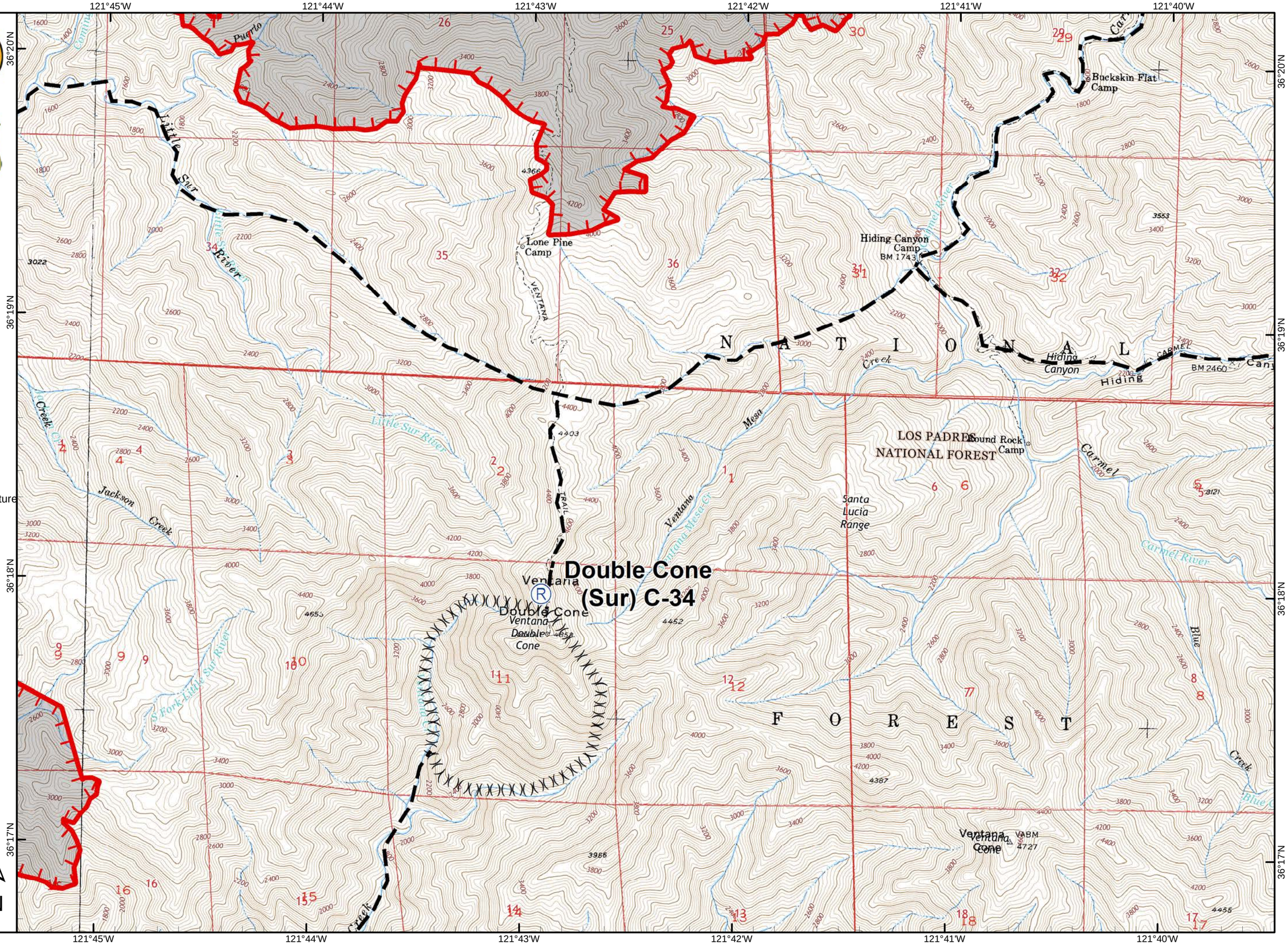

Soberanes
CA-BEU-003422
August 9, 2016
Page 21

)(Division

][Branch

Zone

Camp

Drop Point

Helispot

Water Source

WX Mobile Weather Unit

Completed Dozer Line

H - H Hand Line

R - R Road as Completed Line

Uncontrolled Fire Edge

Line Break Completed

Planned Fire Line

Planned Secondary Line

Proposed Dozer Line

Division Boundaries

0 0.25 0.5
Miles

N

SStanish
8/8/2016 @ 22:27
NAD83

121°49'W 121°48'W 121°47'W 121°46'W 121°45'W 121°44'W

36°16'N 36°15'N 36°14'N

DIV O
DIV N
BRANCH VIII
H-1
H-2
H-3
H-5 Hopkins
DP-109
DP-103
T19S R1E
T19S R2E

Soberanes
CA-BEU-003422
August 9, 2016
Page 22

)(Division

][Branch

Zone

Drop Point

Planned Fire Line

0 0.25 0.5
Miles

SStanish
8/8/2016 @ 22:28
NAD83

121°43'W 121°42'W 121°41'W 121°40'W 121°39'W 121°38'W

36°16'N 36°15'N 36°14'N

Soberanes
CA-BEU-003422
August 9, 2016
Page 26

)(Division

][Branch

Zone

Drop Point

Helispot

Completed Dozer Line

Proposed Dozer Line

DP-103

H-10

DP-105

DP-104

H-7

Cold Springs

DIV N

DIV ZZ

BRANCH VII

T20S R2E

T20S R3E

LOS PADRES NATIONAL FOREST

0 0.25 0.5
Miles

SStanish
8/8/2016 @ 22:29
NAD83

121°44'W 121°43'W 121°42'W 121°41'W 121°40'W 121°39'W

36°13'N 36°12'N 36°11'N 36°10'N

Soberanes
CA-BEU-003422
August 9, 2016
Page 27

)(Division
][Branch
Zone
Drop Point
Helispot
Repeater
Completed Dozer Line
Proposed Dozer Line

0 0.25 0.5
Miles

SStanish
8/8/2016 @ 22:30
NAD83

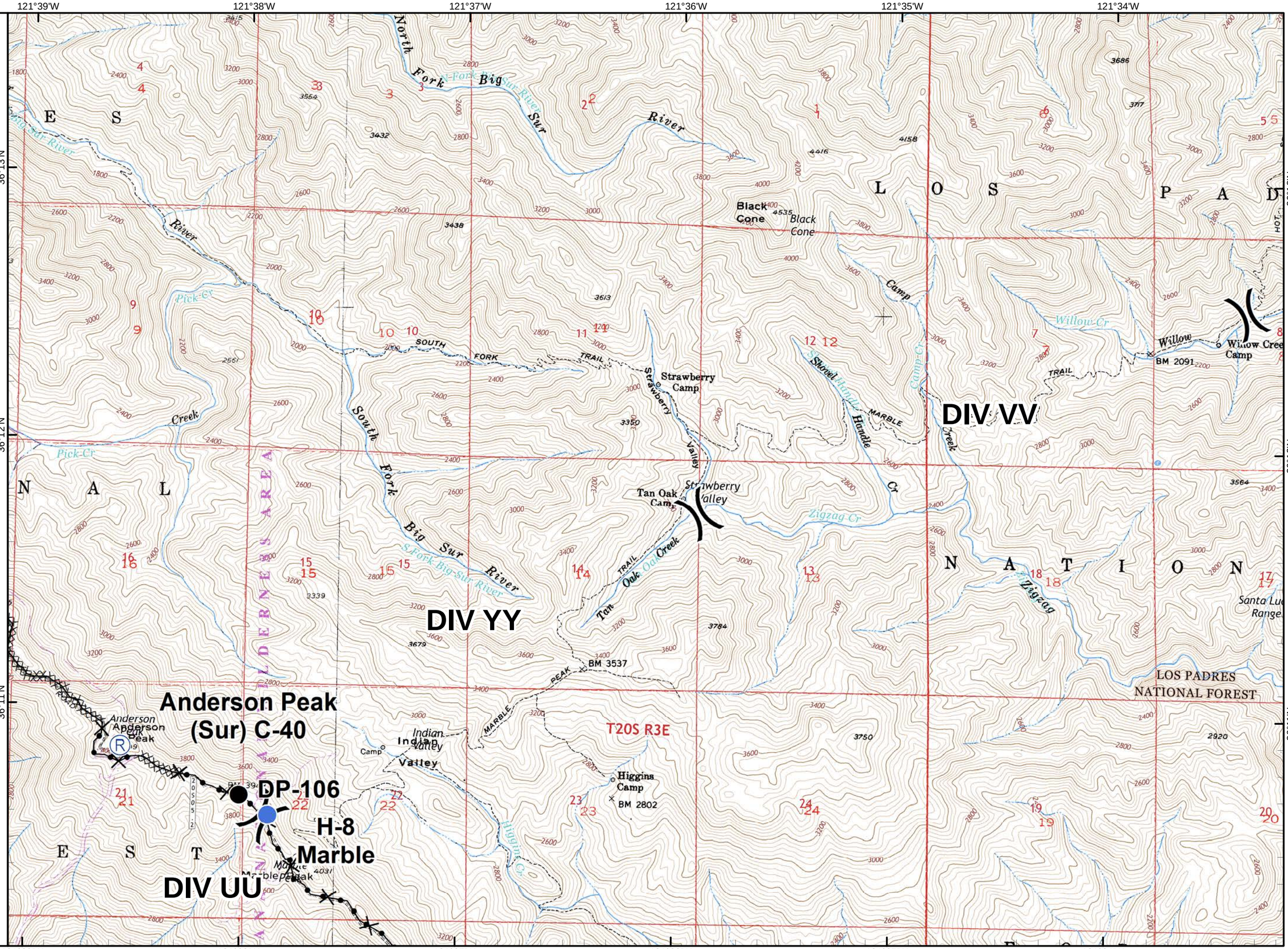

Soberanes
CA-BEU-003422
August 9, 2016
Page 29

)(Division

][Branch

Zone

Drop Point

Proposed Dozer Line

DIV UU

BRANCH VII

DP-107

DP-108

BRANCH VI

DIV SS

121°39'W 121°38'W 121°37'W 121°36'W 121°35'W 121°34'W

36°10'N 36°9'N 36°8'N 36°7'N

0 0.25 0.5 Miles

SStanish
8/8/2016 @ 22:31
NAD83

Soberanes
CA-BEU-003422
August 9, 2016
Page 30

)(Division

][Branch

Zone

WX Mobile Weather Unit

Proposed Dozer Line

0 0.25 0.5
Miles

SStanish
8/8/2016 @ 22:31
NAD83

BRANCH V

BRANCH VI

T21S R4E

T21S R4E

Memorial

121°33'W 121°32'W 121°31'W 121°30'W 121°29'W 121°28'W

36°10'N 36°9'N 36°8'N 36°7'N

Soberanes
CA-BEU-003422
August 9, 2016
Page 31

)(Division

][Branch

Zone

Proposed Dozer Line

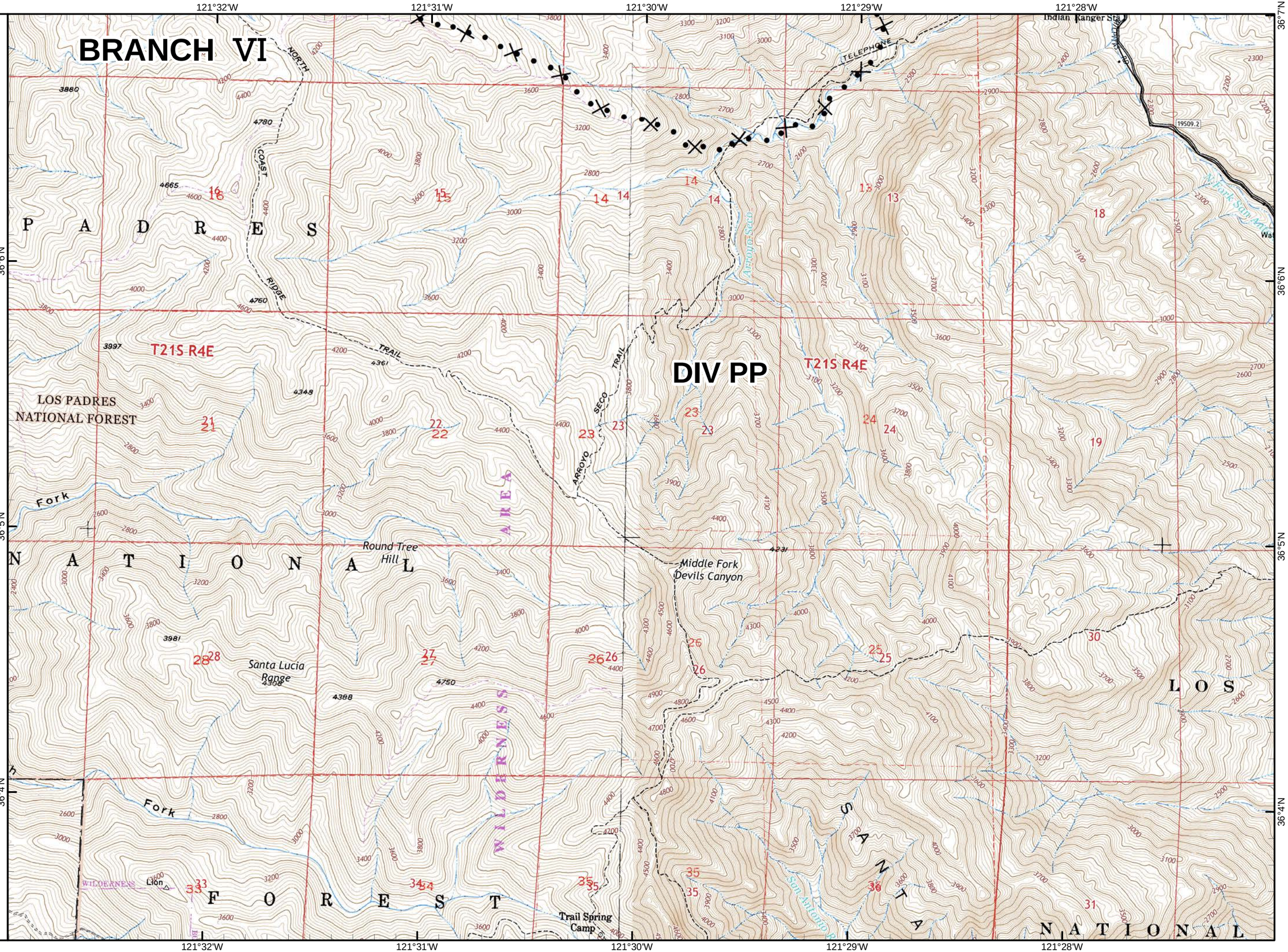

0 0.25 0.5
Miles

SStanish
8/8/2016 @ 22:31
NAD83