Soberanes

CA-BEU-003422
August 8, 2016
IAP Index Page

Seco Zone

Legend

- Division
- Branch
- Zone
- Drop Point
- Staging Area
- Water Source
- Uncontrolled Fire Edge
- Completed Dozer Line
- Completed Line
- Hand Line
- Planned Fire Line
- Proposed Dozer Line

0 1.5 3
Miles

Stanish
8/7/2016 @ 21:44
NAD83

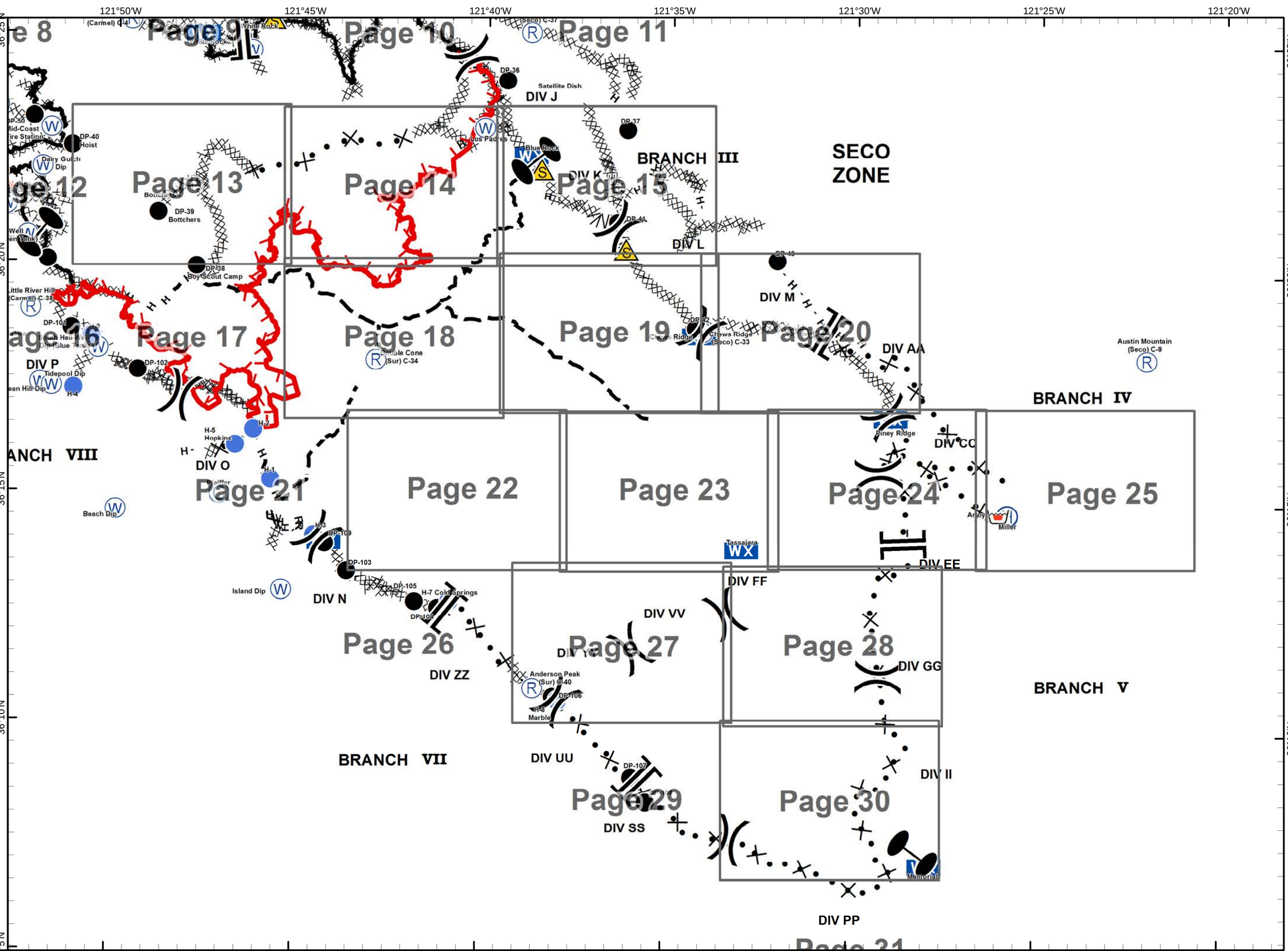

Soberanes
CA-BEU-003422
August 8, 2016
Page 13

- Division
- Branch
- Zone
- Drop Point
- Completed Dozer Line
- Completed Line
- Uncontrolled Fire Edge
- Proposed Dozer Line
- Division Boundaries

0 0.25 0.5 Miles

SStanish
8/8/2016 @ 00:10
NAD83

121°51'W 121°50'W 121°49'W 121°48'W 121°47'W 121°46'W

36°23'N 36°22'N 36°21'N 36°20'N

T18S R1E T18S R2E

LOS PADRES NATIONAL FOREST

NATIONAL FOREST WILDERNESS

DP-40 Hoist

DP-39 Bottchers Gap

Bottchers

Turner Creek Camp

Pine Creek Camp

Mt Carmel

Devils Peak

BM 1343 BM 2952 BM 3610

Comings Cabin

Skinner Ridge

Bixby Mtn

Bonifacio Hill

Division S Division T Division P

Canyon Creek Ridge

Turner Creek Pine Creek Comings Creek Skinner Creek Little Sur River

Soberanes
CA-BEU-003422
August 8, 2016
Page 14

-)(Division
-][Branch
- Zone
- Ⓦ Water Source
- Completed Dozer Line
- H - H Hand Line
- Uncontrolled Fire Edge
- Planned Fire Line
- Proposed Dozer Line
- Division Boundaries

0 0.25 0.5
Miles

SStanish
8/8/2016 @ 00:11
NAD83

121°45'W 121°44'W 121°43'W 121°42'W 121°41'W 121°40'W
36°23'N 36°22'N 36°21'N 36°20'N

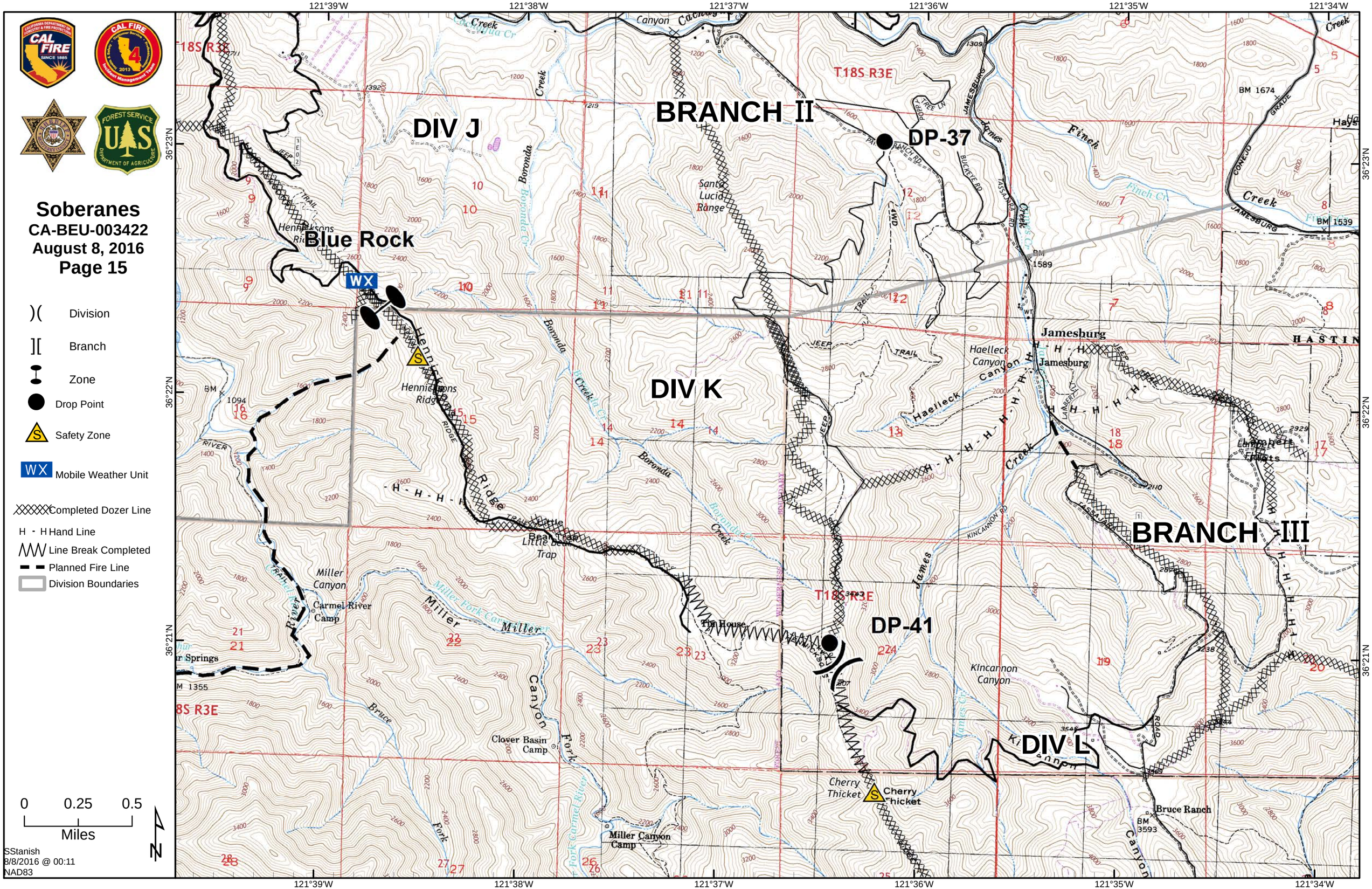

Soberanes
CA-BEU-003422
August 8, 2016
Page 15
Division
Branch
Zone
Drop Point
Safety Zone
Mobile Weather Unit
Completed Dozer Line
Hand Line
Line Break Completed
Planned Fire Line
Division Boundaries
0 0.25 0.5
Miles
SStanish
8/8/2016 @ 00:11
NAD83
BRANCH II
BRANCH III
DIV J
DIV K
DIV L
DP-37
DP-41
Blue Rock
WX
Jamesburg
Hennicksons Ridge
Miller Canyon
Carmel River Camp
Clover Basin Camp
Miller Canyon Camp
Cherry Thicket
Bruce Ranch
Kincannon Canyon
Haelleck Canyon
Santa Lucia Range
Little Bear Trap
Tin House
T18S R3E
121°39'W
121°38'W
121°37'W
121°36'W
121°35'W
121°34'W
36°23'N
36°22'N
36°21'N

Soberanes
CA-BEU-003422
August 8, 2016
Page 18

)(Division

][Branch

Zone

Repeater

Uncontrolled Fire Edge

Planned Fire Line

( )( )( ) Ridge / Geographic Feature

0 0.25 0.5
Miles

SStanish
8/8/2016 @ 00:13
NAD83

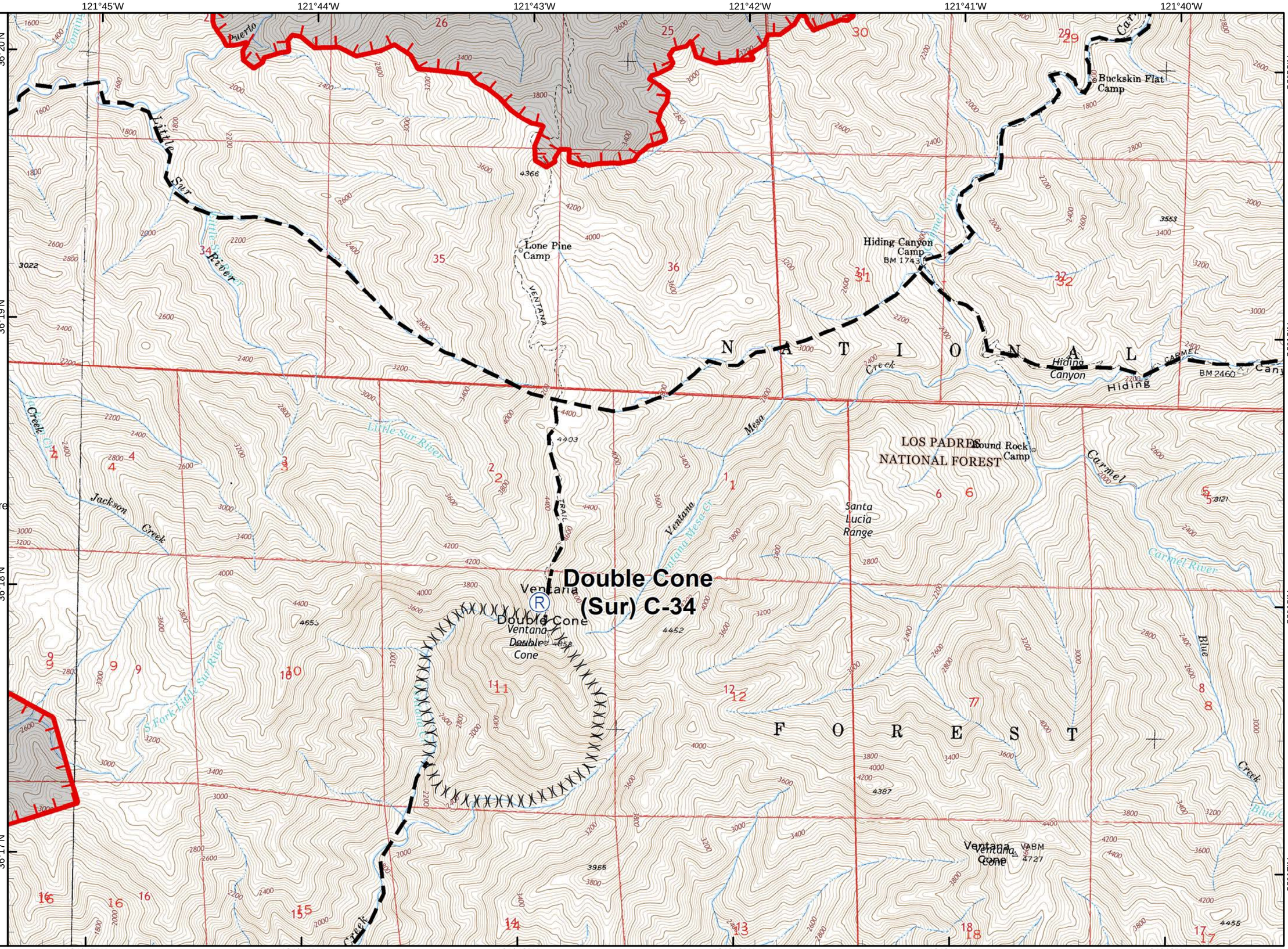

Soberanes

CA-BEU-003422
August 8, 2016
Page 19

)(Division
][Branch
Zone
Drop Point
Repeater
WX Mobile Weather Unit
Completed Dozer Line
Planned Fire Line

0 0.25 0.5
Miles

SStanish
8/8/2016 @ 00:13
NAD83

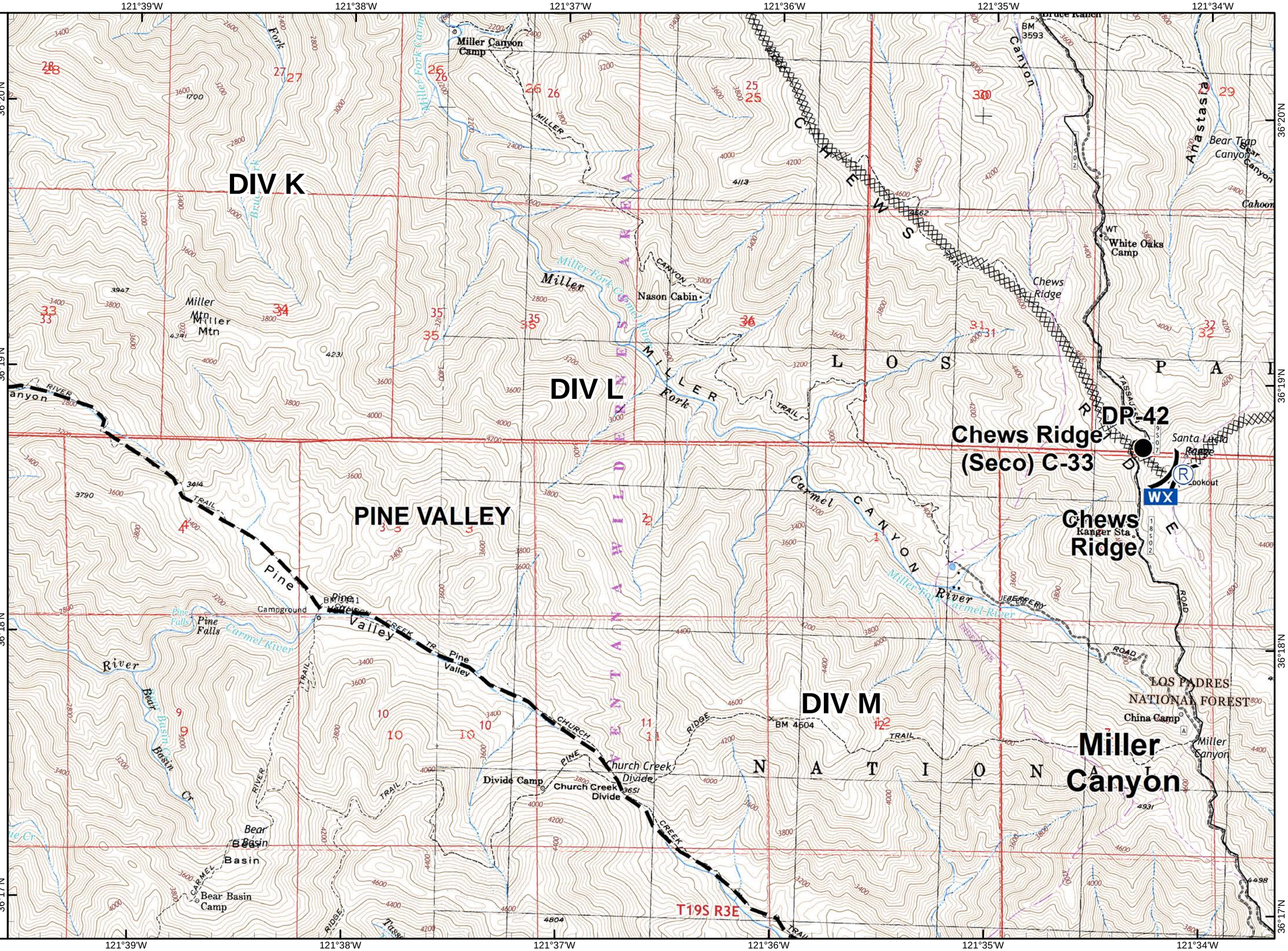

Soberanes
CA-BEU-003422
August 8, 2016
Page 20

)(Division

][Branch

Zone

Drop Point

Repeater

WX Mobile Weather Unit

Completed Dozer Line

H - H Hand Line

Proposed Dozer Line

0 0.25 0.5
Miles

SStanish
8/8/2016 @ 00:13
NAD83

DP-43

BRANCH III

BRANCH IV

Chews Ridge
(Seco) C-33

ADRES

FOREST

T19S R4E

121°34'W 121°33'W 121°32'W 121°31'W 121°30'W 121°29'W

36°20'N 36°19'N 36°18'N 36°17'N

Soberanes
CA-BEU-003422
August 8, 2016
Page 22

)(Division

][Branch

Zone

Drop Point

Planned Fire Line

0 0.25 0.5
Miles

SStanish
8/8/2016 @ 00:14
NAD83

121°43'W 121°42'W 121°41'W 121°40'W 121°39'W 121°38'W

36°16'N 36°15'N 36°14'N

Soberanes
CA-BEU-003422
August 8, 2016
Page 23

)(Division

][Branch

Zone

WX Mobile Weather Unit

Planned Fire Line

0 0.25 0.5
Miles

SStanish
8/8/2016 @ 00:15
NAD83

121°37'W 121°36'W 121°35'W 121°34'W 121°33'W 121°32'W

36°16'N 36°15'N 36°14'N

Soberanes
CA-BEU-003422
August 8, 2016
Page 24

)(Division

][Branch

Zone

WX Mobile Weather Unit

Completed Dozer Line

Proposed Dozer Line

0 0.25 0.5
Miles

SStanish
8/8/2016 @ 00:15
NAD83

121°32'W 121°31'W 121°30'W 121°29'W 121°28'W 121°27'W

36°17'N 36°16'N 36°15'N 36°14'N

LOS PADRES NATIONAL FOREST

WX

Piney Creek

DIV CC

DIV EE

DIV GG

T19S R4E

Rocky Creek Camp

The Lakes

Long Canyon

Jamesburg

Carmel Valley Rd

Rio Alto Gun Club (Abandoned)

Arroyo Seco Rd

Woodtick Canyon

Approximate Boundary

Soberanes
CA-BEU-003422
August 8, 2016
Page 25

- Division
- Branch
- Zone
- Helibase
- Retardant/Mud Pit
- Proposed Dozer Line

0 0.25 0.5
Miles

SStanish
8/8/2016 @ 00:15
NAD83

121°26'W 121°25'W 121°24'W 121°23'W 121°22'W 121°21'W
36°17'N 36°16'N 36°15'N 36°14'N

Soberanes
CA-BEU-003422
August 8, 2016
Page 27

)(Division

][Branch

Zone

Drop Point

Helispot

Repeater

Completed Dozer Line

Proposed Dozer Line

0 0.25 0.5
Miles

SStanish
8/8/2016 @ 00:16
NAD83

121°39'W 121°38'W 121°37'W 121°36'W 121°35'W 121°34'W

36°13'N 36°12'N 36°11'N

DIV VV

DIV YY

DIV UU

Anderson Peak
(Sur) C-40

DP-106

H-8

Marble

T20S R3E

ESTANALA WILDERNESS AREA

LOS PADRES NATIONAL FOREST

Soberanes
CA-BEU-003422
August 8, 2016
Page 28

)(Division

][Branch

Zone

Proposed Dozer Line

DIV FF

DIV GG

DIV II

0 0.25 0.5
Miles

SStanish
8/8/2016 @ 00:17
NAD83

121°33'W 121°32'W 121°31'W 121°30'W 121°29'W 121°28'W

36°13'N 36°12'N 36°11'N

Soberanes
CA-BEU-003422
August 8, 2016
Page 30

)(Division

][Branch

Zone

WX Mobile Weather Unit

Proposed Dozer Line

0 0.25 0.5
Miles

SStanish
8/8/2016 @ 00:17
NAD83

121°33'W 121°32'W 121°31'W 121°30'W 121°29'W 121°28'W

36°10'N 36°9'N 36°8'N 36°7'N

BRANCH V

BRANCH VI

T21S R4E

Memorial