Soberanes

CA-BEU-003422
August 7, 2016
IAP Index Page

Sur Zone

Legend

- Division
- Branch
- Zone
- Drop Point
- Staging Area
- Water Source
- Uncontrolled Fire Edge
- Completed Dozer Line
- Completed Line
- Hand Line
- Planned Fire Line
- Proposed Dozer Line

0 1.5 3
Miles

Stanish
8/6/2016 @ 21:18
NAD83

121°55'W 121°50'W 121°45'W 121°40'W 121°35'W 121°30'W 121°25'W

36°20'N 36°15'N 36°10'N 36°5'N

SECO ZONE
SUR ZONE
BRANCH III
BRANCH IV
BRANCH V
BRANCH VI
BRANCH VII
BRANCH VIII
BRANCH IX

DIV J DIV K DIV L DIV M DIV P DIV O DIV N DIV S DIV T DIV AA DIV CC DIV EE DIV GG DIV II DIV PP DIV SS DIV UU DIV ZZ

Page 12 Page 13 Page 14 Page 15 Page 16 Page 17 Page 18 Page 19 Page 20 Page 21 Page 22 Page 23 Page 24 Page 26 Page 27 Page 28 Page 29 Page 30 Page 31

Cushing Mountain (Carmel) C-21
DP-50 Mid-Coast Fire Station
DP-40 Hoist
Dairy Gulch Dip
DP-39 Bottchers
Heli-Well Dip (Green Tank)
DP-38 Boy Scout Camp
Little River Hill (Carmel) C-38
Pt. Sur Lighthouse (Sur) C-10
DP-103
DP-102
Ocean Hill Dip
Tidepool Dip
H-5 Hopkins
H-2
H-1
H-3
DP-105
H-7 Cold Springs
DP-104
Anderson Peak (Sur) C-40
DP-106
H-8 Marble
DP-107
H-10
Blue Rock
Los Padres
DP-37
DP-43
Chews Ridge (Seco) C-33
Piney Ridge
Triple Cone (Sur) C-34
Tassajara
Arroyo Miller
Memorial

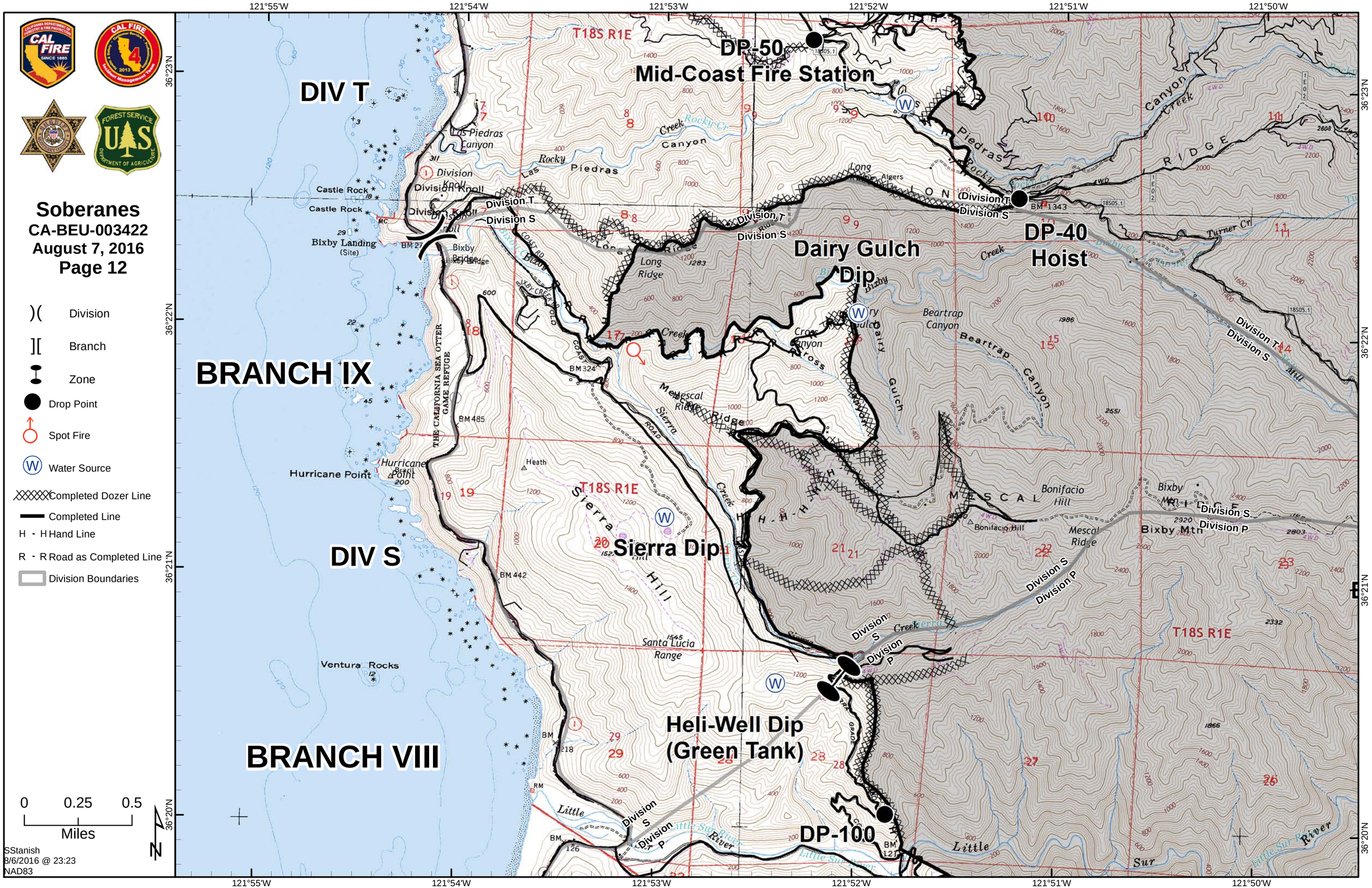

Soberanes
CA-BEU-003422
August 7, 2016
Page 12
Division
Branch
Zone
Drop Point
Spot Fire
Water Source
Completed Dozer Line
Completed Line
H - H Hand Line
R - R Road as Completed Line
Division Boundaries
0 0.25 0.5
Miles
SStanish
8/6/2016 @ 23:23
NAD83
DIV T
BRANCH IX
DIV S
BRANCH VIII
DP-50
Mid-Coast Fire Station
DP-40
Hoist
Dairy Gulch
Dip
Sierra Dip
Heli-Well Dip
(Green Tank)
DP-100
Division T
Division S
Division P
T18S R1E
Castle Rock
Bixby Landing
(Site)
Hurricane Point
Ventura Rocks
Las Piedras Canyon
Division Knoll
Long Ridge
Beartrap Canyon
Mescal Ridge
Bonifacio Hill
Bixby Mtn
Santa Lucia Range
Little Sur River
Turner Cr
Rocky Cr
Sierra Hill
THE CALIFORNIA SEA OTTER GAME REFUGE
121°55'W
121°54'W
121°53'W
121°52'W
121°51'W
121°50'W
36°23'N
36°22'N
36°21'N
36°20'N

Soberanes

CA-BEU-003422
August 7, 2016
Page 13

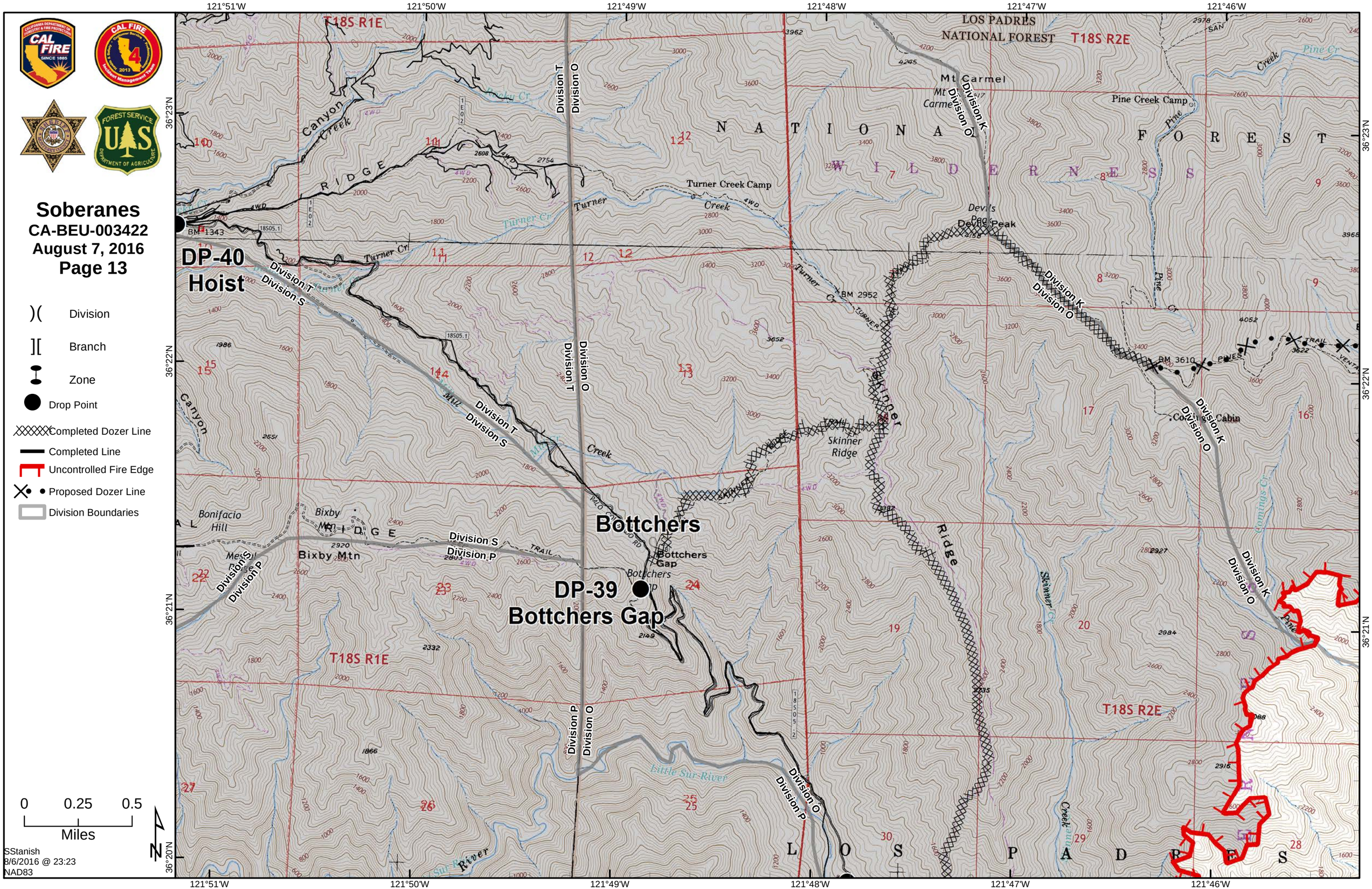

)(Division

][Branch

Zone

Drop Point

Completed Dozer Line

Completed Line

Uncontrolled Fire Edge

Proposed Dozer Line

Division Boundaries

0 0.25 0.5
Miles

SStanish
8/6/2016 @ 23:23
NAD83

Soberanes
CA-BEU-003422
August 7, 2016
Page 14

)(Division
][Branch
Zone
Water Source
Completed Dozer Line
H - H Hand Line
Uncontrolled Fire Edge
Planned Fire Line
Proposed Dozer Line
Division Boundaries

0 0.25 0.5
Miles

SStanish
8/6/2016 @ 23:24
NAD83

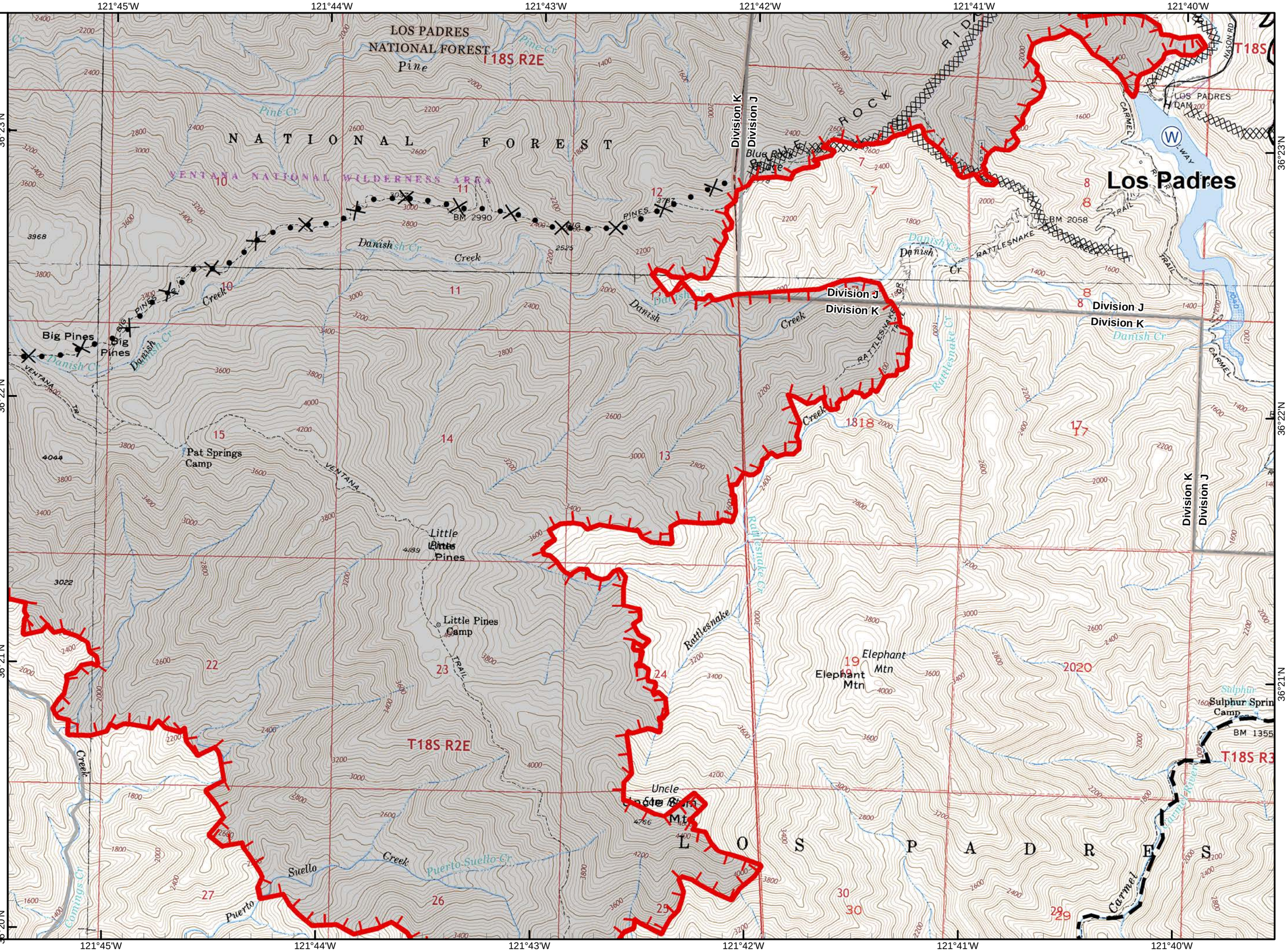

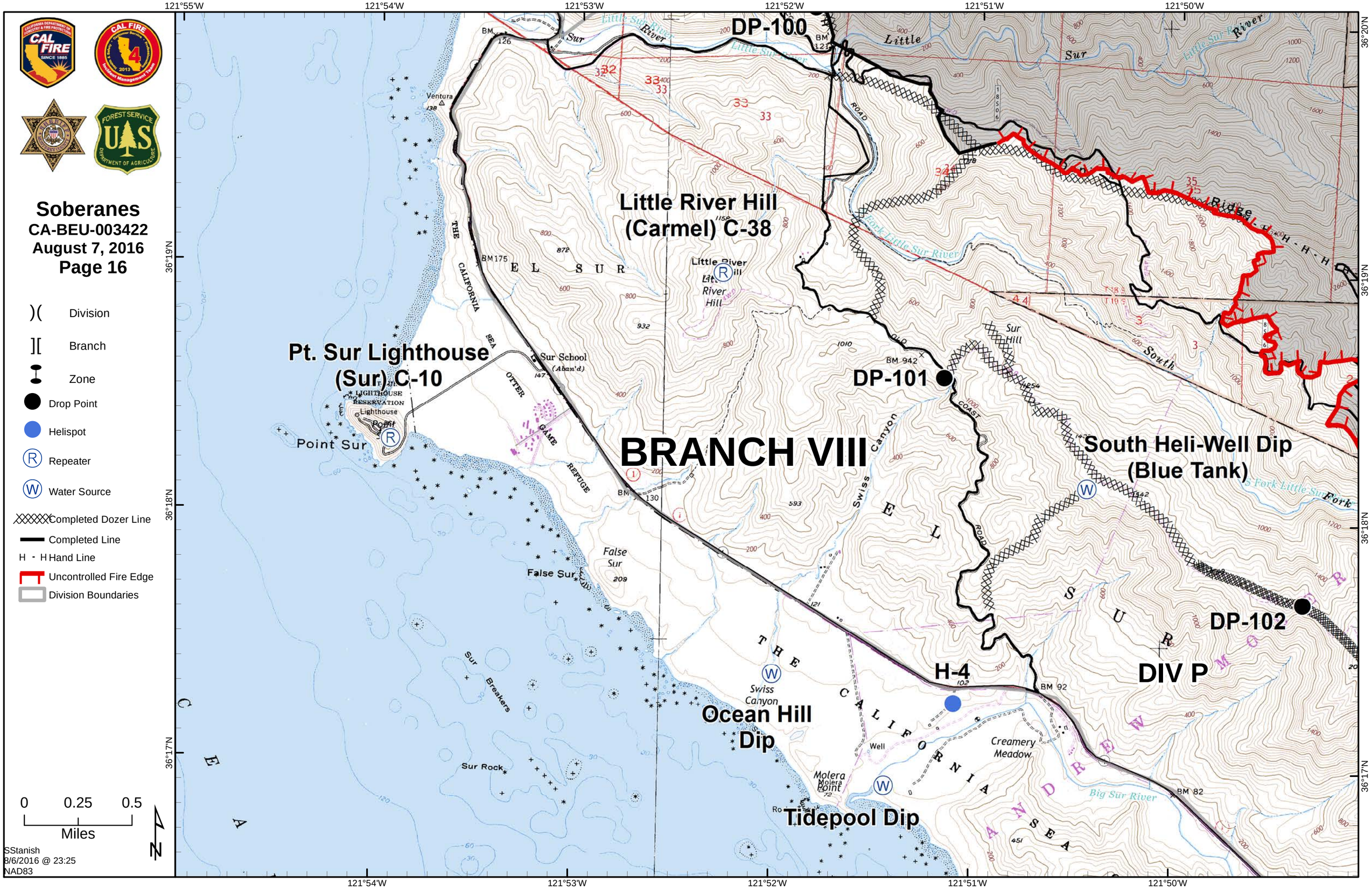

Soberanes
CA-BEU-003422
August 7, 2016
Page 16
Division
Branch
Zone
Drop Point
Helispot
Repeater
Water Source
Completed Dozer Line
Completed Line
Hand Line
Uncontrolled Fire Edge
Division Boundaries
0 0.25 0.5
Miles
SStanish
8/6/2016 @ 23:25
NAD83
121°55'W
121°54'W
121°53'W
121°52'W
121°51'W
121°50'W
36°20'N
36°19'N
36°18'N
36°17'N
DP-100
Little River Hill
(Carmel) C-38
Pt. Sur Lighthouse
(Sur) C-10
BRANCH VIII
DP-101
South Heli-Well Dip
(Blue Tank)
DP-102
DIV P
H-4
Ocean Hill
Dip
Tidepool Dip
Point Sur
Sur School
(Aban'd)
False Sur
Sur Breakers
Sur Rock
Swiss Canyon
Creamery Meadow
Molera Point
Big Sur River
Little Sur River
Fork Little Sur River
Ventura
Sur Hill
Ridge
South
Fork

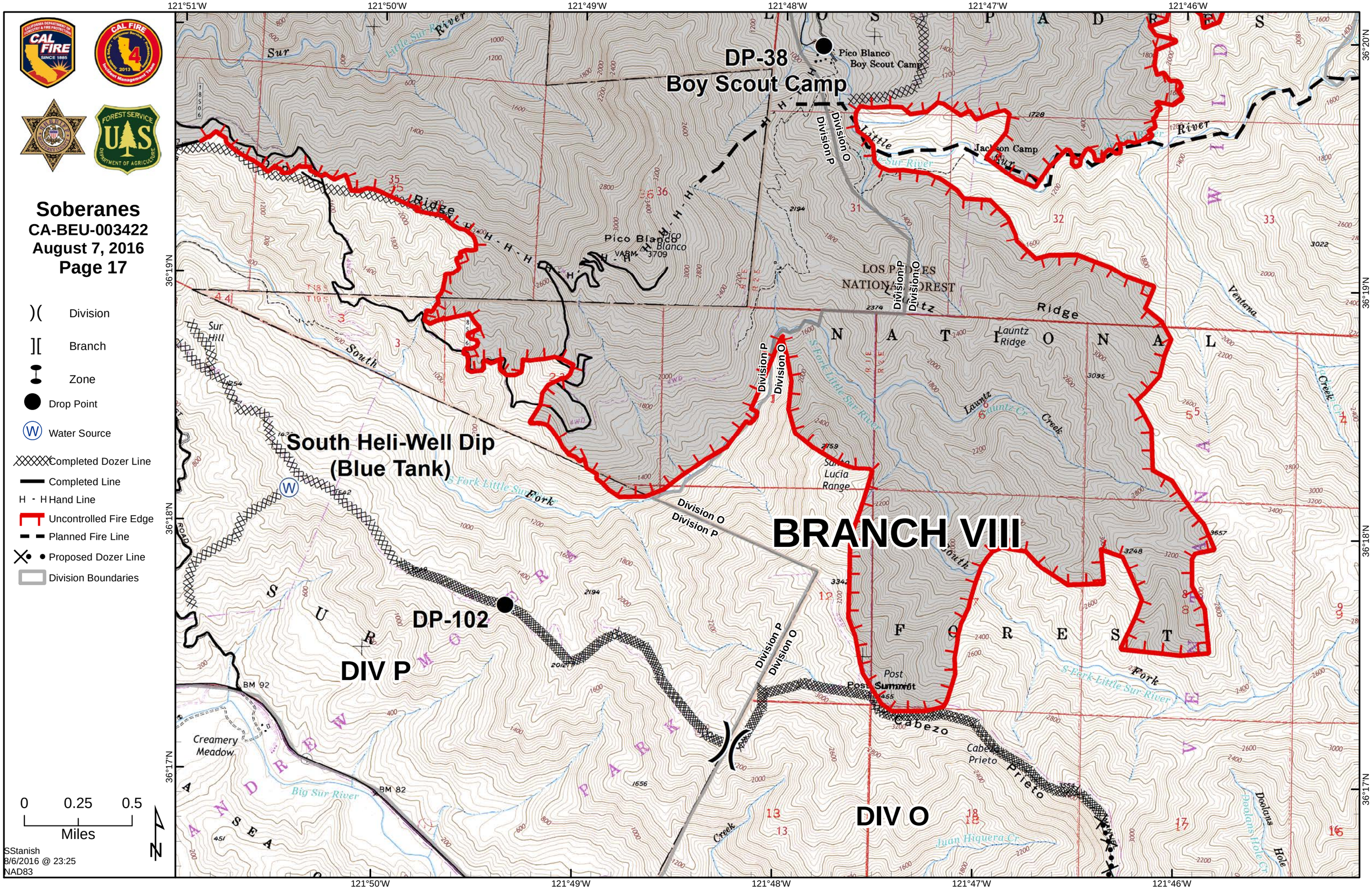

Soberanes
CA-BEU-003422
August 7, 2016
Page 17
Division
Branch
Zone
Drop Point
Water Source
Completed Dozer Line
Completed Line
Hand Line
Uncontrolled Fire Edge
Planned Fire Line
Proposed Dozer Line
Division Boundaries
0 0.25 0.5
Miles
SStanish
8/6/2016 @ 23:25
NAD83
DP-38
Boy Scout Camp
Pico Blanco
Boy Scout Camp
Jackson Camp
South Heli-Well Dip
(Blue Tank)
BRANCH VIII
DP-102
DIV P
DIV O
Division O
Division P
Pico Blanco
Launtz Ridge
Santa Lucia Range
Post Summit
Cabezo Prieto
Creamery Meadow
Sur Hill
Big Sur River
Little Sur River
S Fork Little Sur River
Ventana
121°51'W
121°50'W
121°49'W
121°48'W
121°47'W
121°46'W
36°20'N
36°19'N
36°18'N
36°17'N

Soberanes
CA-BEU-003422
August 7, 2016
Page 18

)(Division
][Branch
Zone
Repeater
Uncontrolled Fire Edge
Planned Fire Line
( )( )( ) Ridge / Geographic Feature
Division Boundaries

0 0.25 0.5
Miles

SStanish
8/6/2016 @ 23:26
NAD83

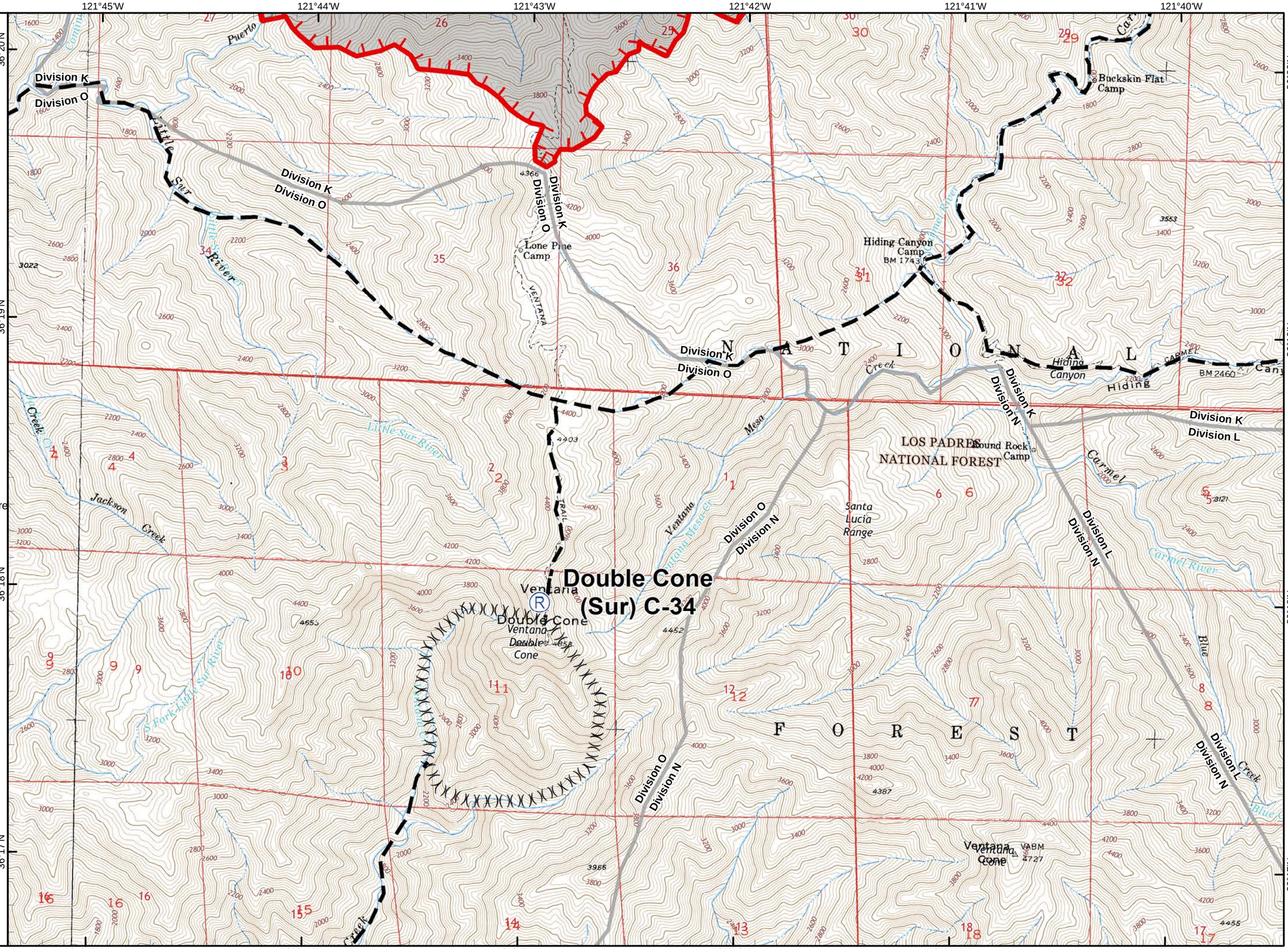

Soberanes
CA-BEU-003422
August 7, 2016
Page 21

)(Division
][Branch
Zone
Camp
Drop Point
Helispot
WX Mobile Weather Unit
Completed Dozer Line
H - H Hand Line
R - R Road as Completed Line
Line Break Completed
Planned Fire Line
Planned Secondary Line
Proposed Dozer Line
Division Boundaries

0 0.25 0.5
Miles

SStanish
8/6/2016 @ 23:27
NAD83

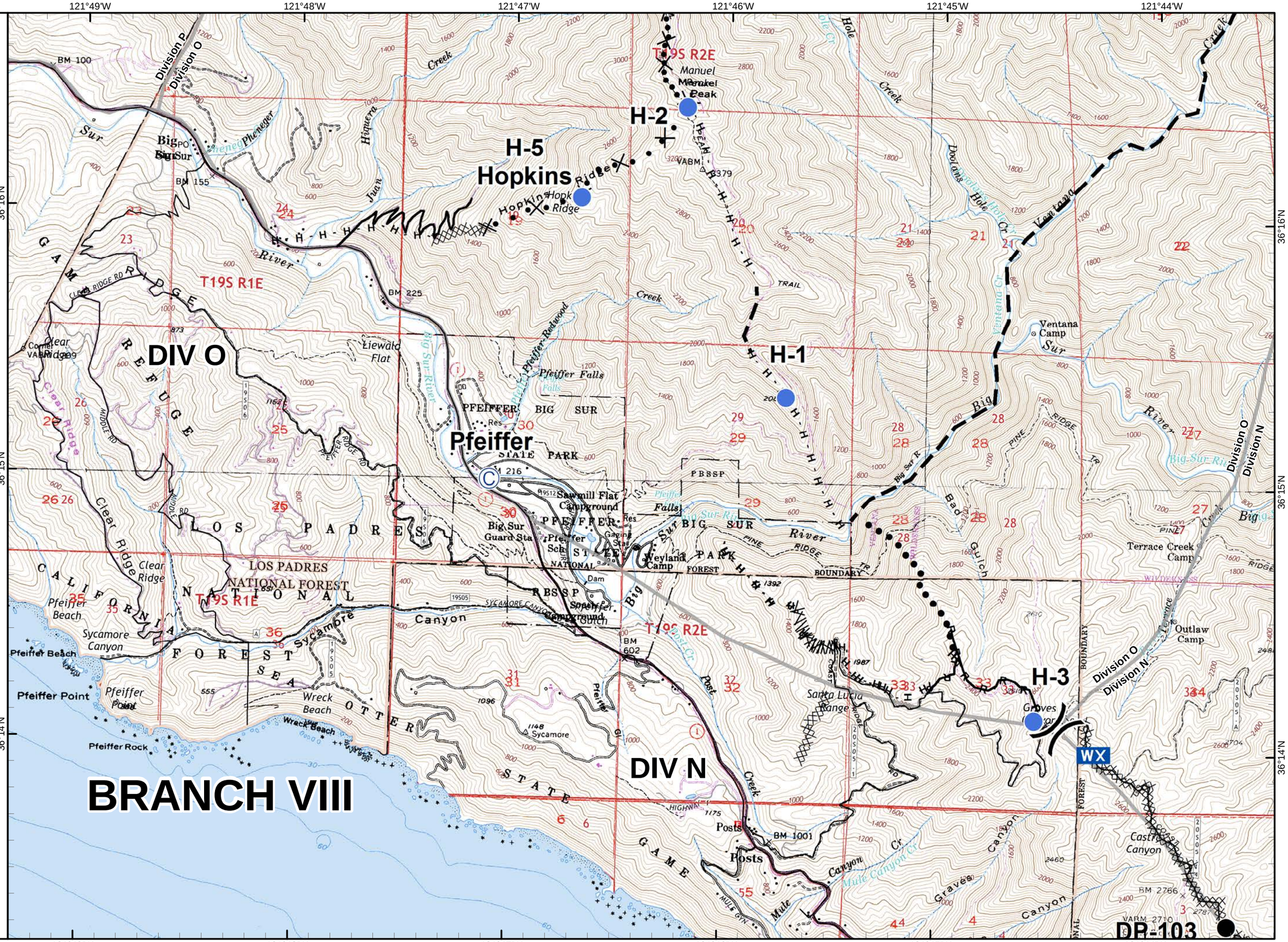

Soberanes
CA-BEU-003422
August 7, 2016
Page 22

)(Division

][Branch

Zone

Drop Point

Planned Fire Line

Division Boundaries

0 0.25 0.5
Miles

SStanish
8/6/2016 @ 23:27
NAD83

121°43'W 121°42'W 121°41'W 121°40'W 121°39'W 121°38'W

36°16'N 36°15'N 36°14'N

Soberanes
CA-BEU-003422
August 7, 2016
Page 26

)(Division

][Branch

Zone

Drop Point

Helispot

Completed Dozer Line

Proposed Dozer Line

Division Boundaries

0 0.25 0.5
Miles

SStanish
8/6/2016 @ 23:29
NAD83

121°44'W 121°43'W 121°42'W 121°41'W 121°40'W 121°39'W

36°13'N 36°12'N 36°11'N 36°10'N

DP-103
DP-105
DP-104
H-7
Cold Springs
DIV N
DIV ZZ
BRANCH VII
T20S R2E
T20S R3E
LOS PADRES NATIONAL FOREST
PACIFIC OCEAN

Soberanes
CA-BEU-003422
August 7, 2016
Page 27

)(Division

][Branch

Zone

Drop Point

Helispot

Repeater

Completed Dozer Line

Proposed Dozer Line

Division Boundaries

0 0.25 0.5
Miles

SStanish
8/6/2016 @ 23:29
NAD83

121°39'W 121°38'W 121°37'W 121°36'W 121°35'W 121°34'W

36°13'N 36°12'N 36°11'N

DIV VV

DIV YY

DIV UU

Anderson Peak
(Sur) C-40

DP-106

H-8
Marble

T20S R3E

LOS PADRES NATIONAL FOREST

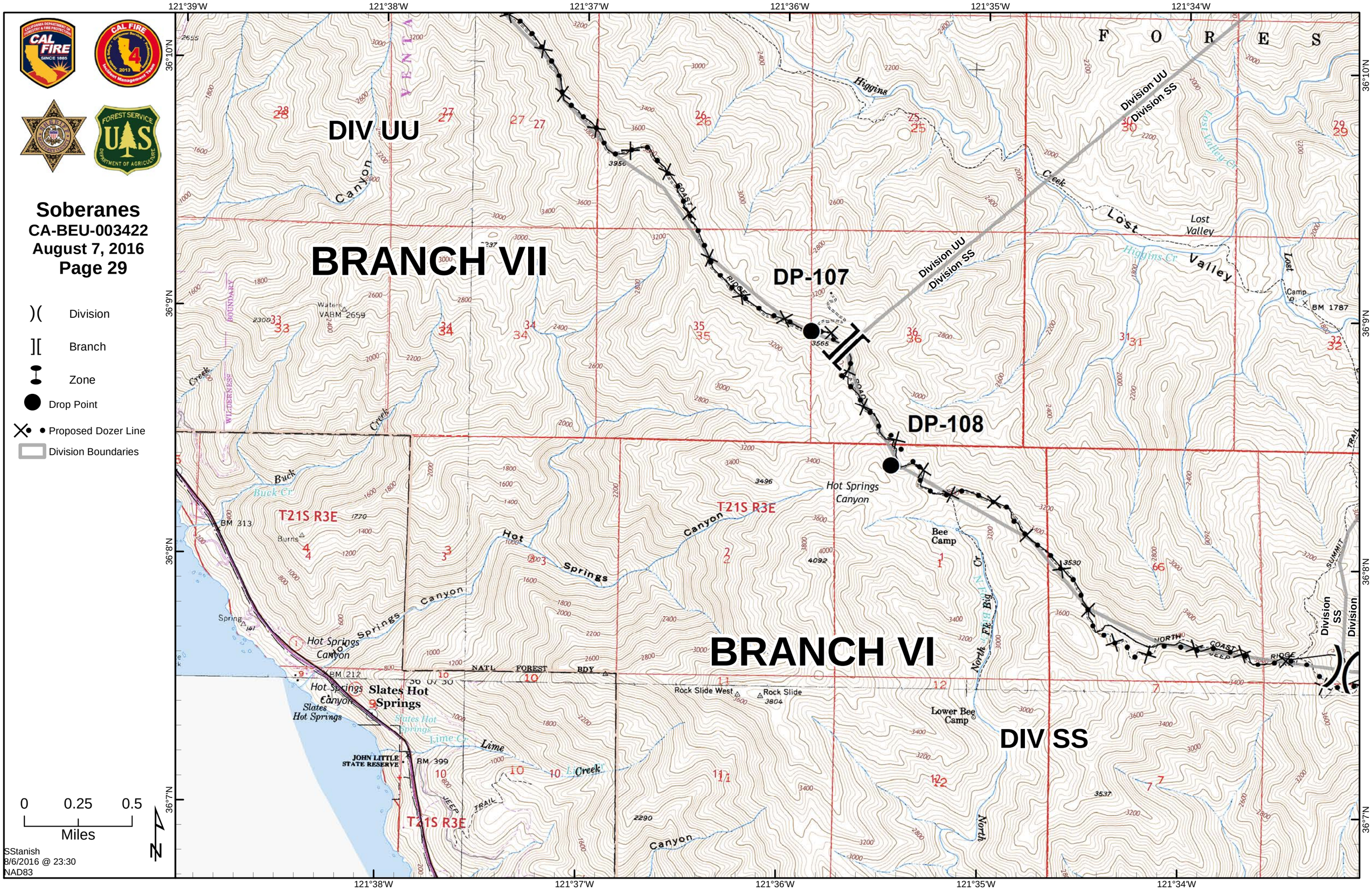

Soberanes
CA-BEU-003422
August 7, 2016
Page 29
Division
Branch
Zone
Drop Point
Proposed Dozer Line
Division Boundaries
0 0.25 0.5
Miles
SStanish
8/6/2016 @ 23:30
NAD83
DIV UU
BRANCH VII
DP-107
DP-108
BRANCH VI
DIV SS
Division UU
Division SS
Division SS
Division
Hot Springs Canyon
Slates Hot Springs
Lost Valley
Bee Camp
Lower Bee Camp
Rock Slide West
Rock Slide
NATL FOREST BDY
JOHN LITTLE STATE RESERVE
T21S R3E
121°39'W
121°38'W
121°37'W
121°36'W
121°35'W
121°34'W
36°10'N
36°9'N
36°8'N
36°7'N

Soberanes
CA-BEU-003422
August 7, 2016
Page 30

)(Division

][Branch

Zone

WX Mobile Weather Unit

Proposed Dozer Line

Division Boundaries

0 0.25 0.5
Miles

SStanish
8/6/2016 @ 23:31
NAD83

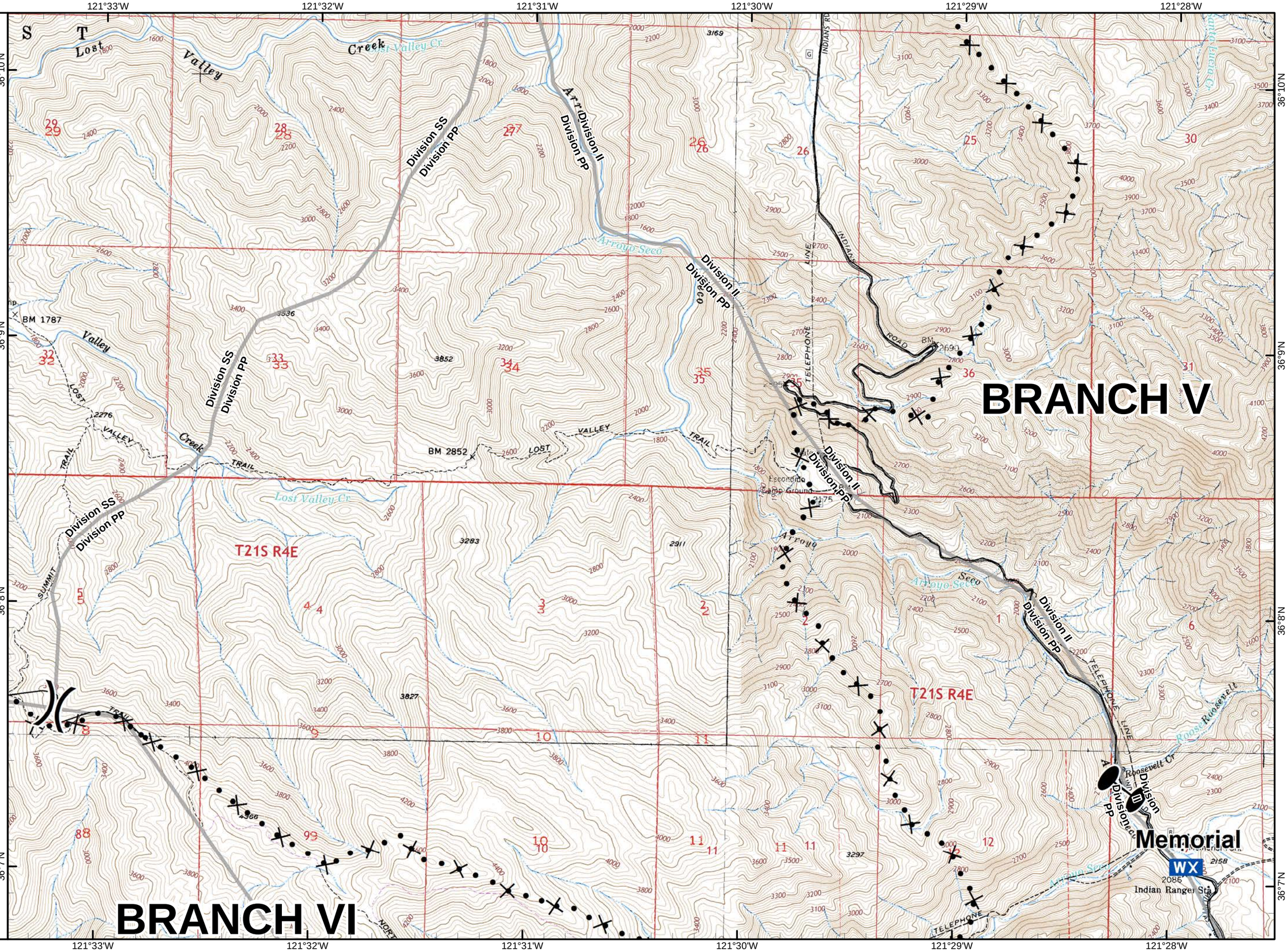

BRANCH VI

Soberanes
CA-BEU-003422
August 7, 2016
Page 31

)(Division

][Branch

Zone

Proposed Dozer Line

Division Boundaries

DIV PP

0 0.25 0.5
Miles

SStanish
8/6/2016 @ 23:31
NAD83

121°32'W 121°31'W 121°30'W 121°29'W 121°28'W

36°6'N 36°5'N 36°4'N