Soberanes

CA-BEU-003422
August 5, 2016
IAP Index Page

Sur Zone

Legend

- Division
- Branch
- Zone
- Drop Point
- Staging Area
- Water Source
- Uncontrolled Fire Edge
- Completed Dozer Line
- Completed Line
- Hand Line
- Planned Fire Line
- Proposed Dozer Line

0 1.5 3
Miles

N

Stanish
8/4/2016 @ 23:00
NAD83

121°55'W 121°50'W 121°45'W 121°40'W 121°35'W 121°30'W 121°25'W

36°20'N 36°15'N 36°10'N 36°5'N

DIV T
BRANCH IX
DIV S
DIV P
SUR ZONE
BRANCH VIII
DIV O
DIV N
DIV ZZ
BRANCH VII
DIV J
BRANCH III
DIV K
DIV L
DIV M
SECO ZONE
DIV AA
BRANCH IV
DIV CC
DIV EE
DIV GG
BRANCH V
DIV II
DIV UU
DIV SS
DIV PP
BRANCH VI

Page 12 Page 13 Page 14 Page 15
Page 16 Page 17 Page 18 Page 19 Page 20
Page 21 Page 22 Page 23 Page 24 Page
Page 26 Page 27 Page 28
Page 29 Page 30
Page 31

Cushing Mountain (Carmel) C-21
DP-50, Mid-Coast Fire Station
DP-40 Hoist
Dairy Gulch Dip
DP-39 Bottchers
Heli-Well Dip (Green Tank)
Little River Hill (Carmel) C-38
Pt. Sur Lighthouse (Sur) C-10
DP-38 Boy Scout Camp
DP-102
Little Cone (Sur) C-34
Los Padres
Blue Rock
DP-37
Chews Ridge C-33 L-7
Chews Ridge (Seco) C-33
Arroyo Miller
Tassajara
DP-103
DP-105
DP-104
Anderson Peak (Sur) C-40
DP-106
DP-107
DP-108
H-1
H-2
H-3

Travel Map

Soberanes Incident
CA-BEU-003422

Road Narrows (pinch point)

DO NOT CROSS BRIDGE

0 3.5 7 14 Miles
0 18,750 37,500 75,000 Feet

Incident Command Post
Camp
Drop Point
Helibase
Travel Route
Staging Area
Water Source

N

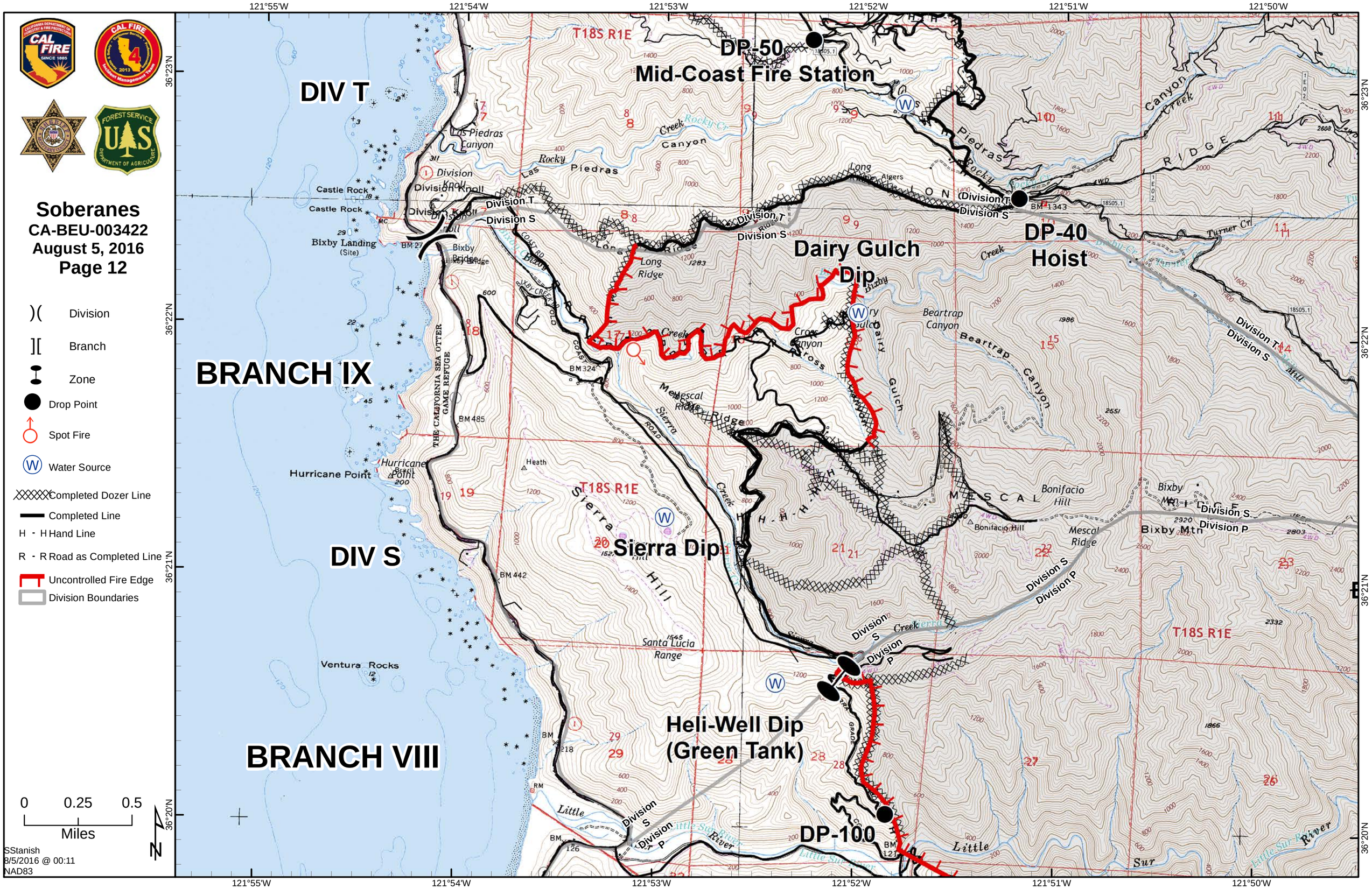

Soberanes
CA-BEU-003422
August 5, 2016
Page 12
Division
Branch
Zone
Drop Point
Spot Fire
Water Source
Completed Dozer Line
Completed Line
H - H Hand Line
R - R Road as Completed Line
Uncontrolled Fire Edge
Division Boundaries
0 0.25 0.5
Miles
SStanish
8/5/2016 @ 00:11
NAD83
DIV T
BRANCH IX
DIV S
BRANCH VIII
DP-50
Mid-Coast Fire Station
DP-40
Hoist
Dairy Gulch
Dip
Sierra Dip
Heli-Well Dip
(Green Tank)
DP-100
T18S R1E
Division T
Division S
Division P
Castle Rock
Bixby Landing
(Site)
Hurricane Point
Ventura Rocks
Las Piedras Canyon
Long Ridge
Beartrap Canyon
Mescal Ridge
Bonifacio Hill
Bixby Mtn
Santa Lucia Range
Little Sur River
THE CALIFORNIA SEA OTTER GAME REFUGE
121°55'W
121°54'W
121°53'W
121°52'W
121°51'W
121°50'W
36°23'N
36°22'N
36°21'N
36°20'N

Soberanes

CA-BEU-003422
August 5, 2016
Page 13

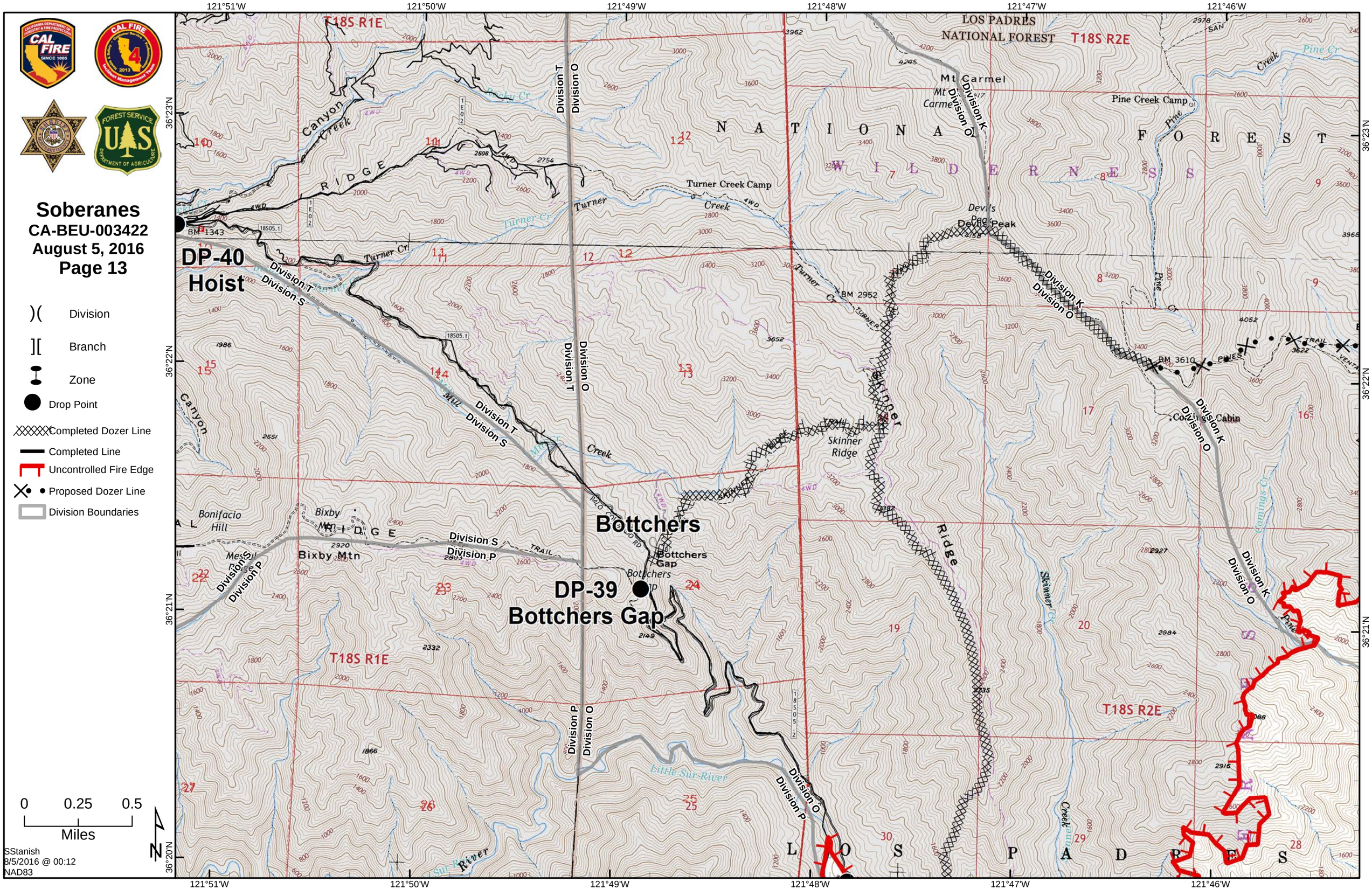

Division
Branch
Zone
Drop Point
Completed Dozer Line
Completed Line
Uncontrolled Fire Edge
Proposed Dozer Line
Division Boundaries

0 0.25 0.5
Miles

SStanish
8/5/2016 @ 00:12
NAD83

Soberanes
CA-BEU-003422
August 5, 2016
Page 14

- Division
- Branch
- Zone
- Water Source
- Completed Dozer Line
- Hand Line
- Uncontrolled Fire Edge
- Planned Fire Line
- Proposed Dozer Line
- Division Boundaries

0 0.25 0.5
Miles

SStanish
8/5/2016 @ 00:12
NAD83

121°45'W 121°44'W 121°43'W 121°42'W 121°41'W 121°40'W
36°23'N 36°22'N 36°21'N 36°20'N

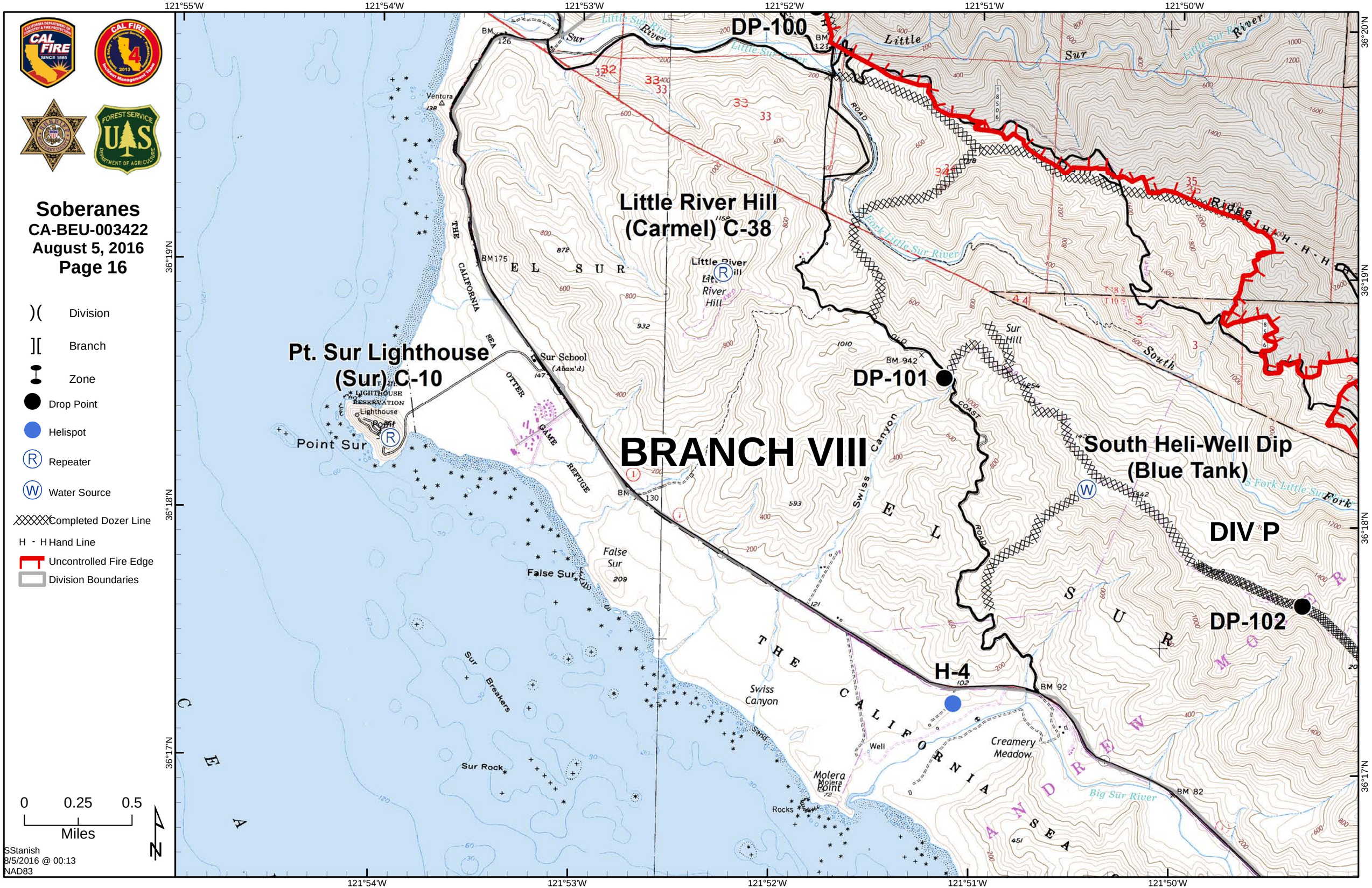

Soberanes
CA-BEU-003422
August 5, 2016
Page 16
Division
Branch
Zone
Drop Point
Helispot
Repeater
Water Source
Completed Dozer Line
H - H Hand Line
Uncontrolled Fire Edge
Division Boundaries
0 0.25 0.5
Miles
SStanish
8/5/2016 @ 00:13
NAD83
121°55'W
121°54'W
121°53'W
121°52'W
121°51'W
121°50'W
36°20'N
36°19'N
36°18'N
36°17'N
DP-100
Little River Hill
(Carmel) C-38
Pt. Sur Lighthouse
(Sur) C-10
BRANCH VIII
DP-101
South Heli-Well Dip
(Blue Tank)
DIV P
DP-102
H-4
Point Sur
Sur School
(Aban'd)
False Sur
Swiss Canyon
Molera Point
Creamery Meadow
Sur Hill
Sur Breakers
Sur Rock
Big Sur River
Little Sur River
Fork Little Sur River
Ventura
THE CALIFORNIA SEA OTTER GAME REFUGE
THE CALIFORNIA SEA

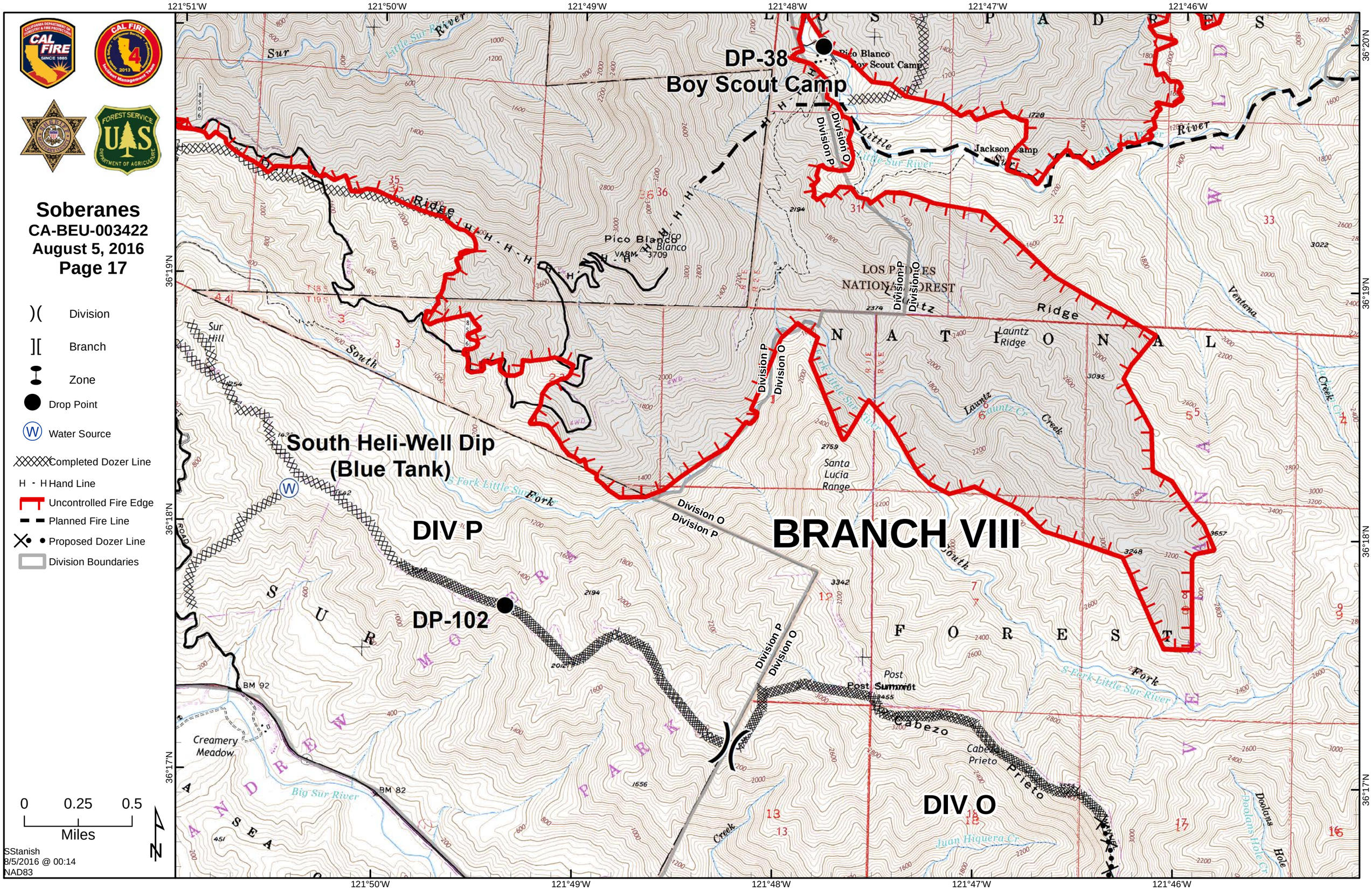

Soberanes
CA-BEU-003422
August 5, 2016
Page 17
Division
Branch
Zone
Drop Point
Water Source
Completed Dozer Line
H - H Hand Line
Uncontrolled Fire Edge
Planned Fire Line
Proposed Dozer Line
Division Boundaries
0 0.25 0.5
Miles
SStanish
8/5/2016 @ 00:14
NAD83
121°51'W
121°50'W
121°49'W
121°48'W
121°47'W
121°46'W
36°20'N
36°19'N
36°18'N
36°17'N
DP-38
Boy Scout Camp
Pico Blanco Boy Scout Camp
Jackson Camp
Division O
Division P
Pico Blanco
LOS PADRES NATIONAL FOREST
Ridge
Launtz Ridge
Ventana
Sur Hill
South
South Heli-Well Dip
(Blue Tank)
Santa Lucia Range
Division O
Division P
BRANCH VIII
DIV P
DP-102
Post Summit
Cabezo Prieto
DIV O
Creamery Meadow
Big Sur River
Juan Higuera Cr
Doolans Hole

Soberanes
CA-BEU-003422
August 5, 2016
Page 18

)(Division

][Branch

Zone

Repeater

Uncontrolled Fire Edge

Planned Fire Line

( )( )( ) Ridge / Geographic Feature

Division Boundaries

0 0.25 0.5
Miles

SStanish
8/5/2016 @ 00:14
NAD83

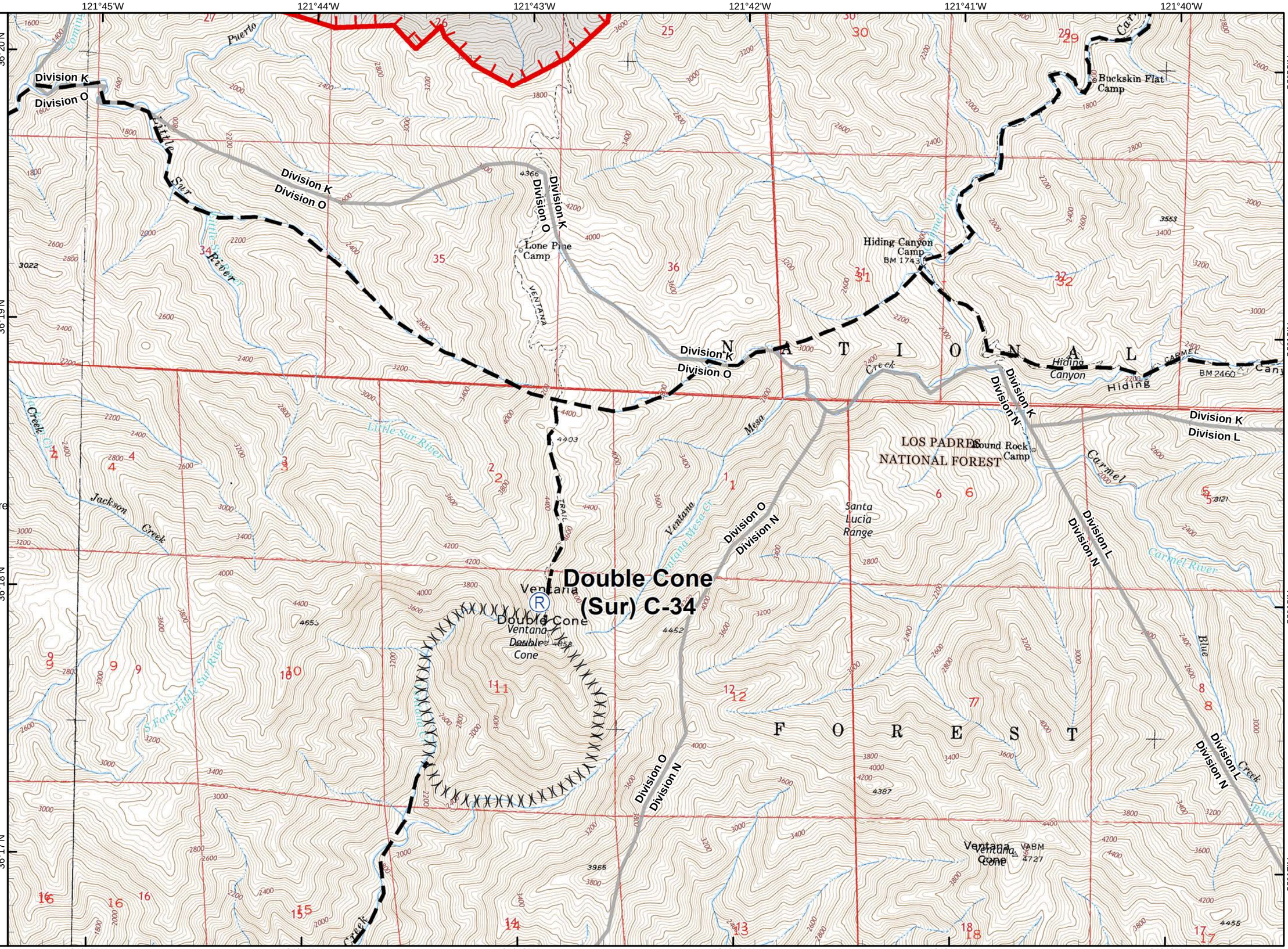

Soberanes

CA-BEU-003422
August 5, 2016
Page 21

)(Division
][Branch
Zone
Camp
Helispot
WX Mobile Weather Unit
Completed Dozer Line
H - H Hand Line
Planned Fire Line
Proposed Dozer Line
Division Boundaries

0 0.25 0.5
Miles

SStanish
8/5/2016 @ 00:16
NAD83

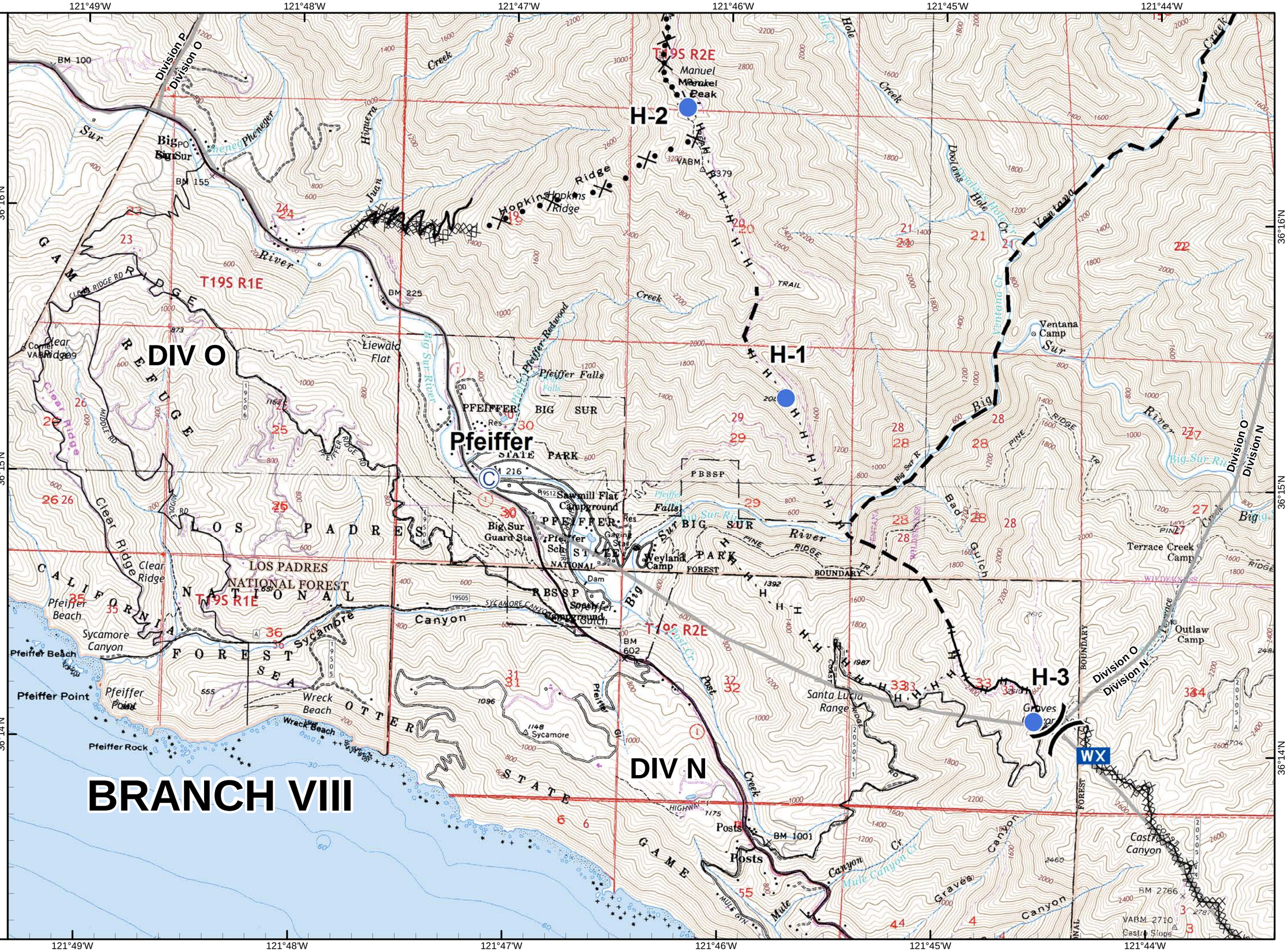

Soberanes
CA-BEU-003422
August 5, 2016
Page 22

)(Division

][Branch

Zone

Planned Fire Line

Division Boundaries

0 0.25 0.5
Miles

SStanish
8/5/2016 @ 00:17
NAD83

121°43'W 121°42'W 121°41'W 121°40'W 121°39'W 121°38'W

36°16'N 36°15'N 36°14'N

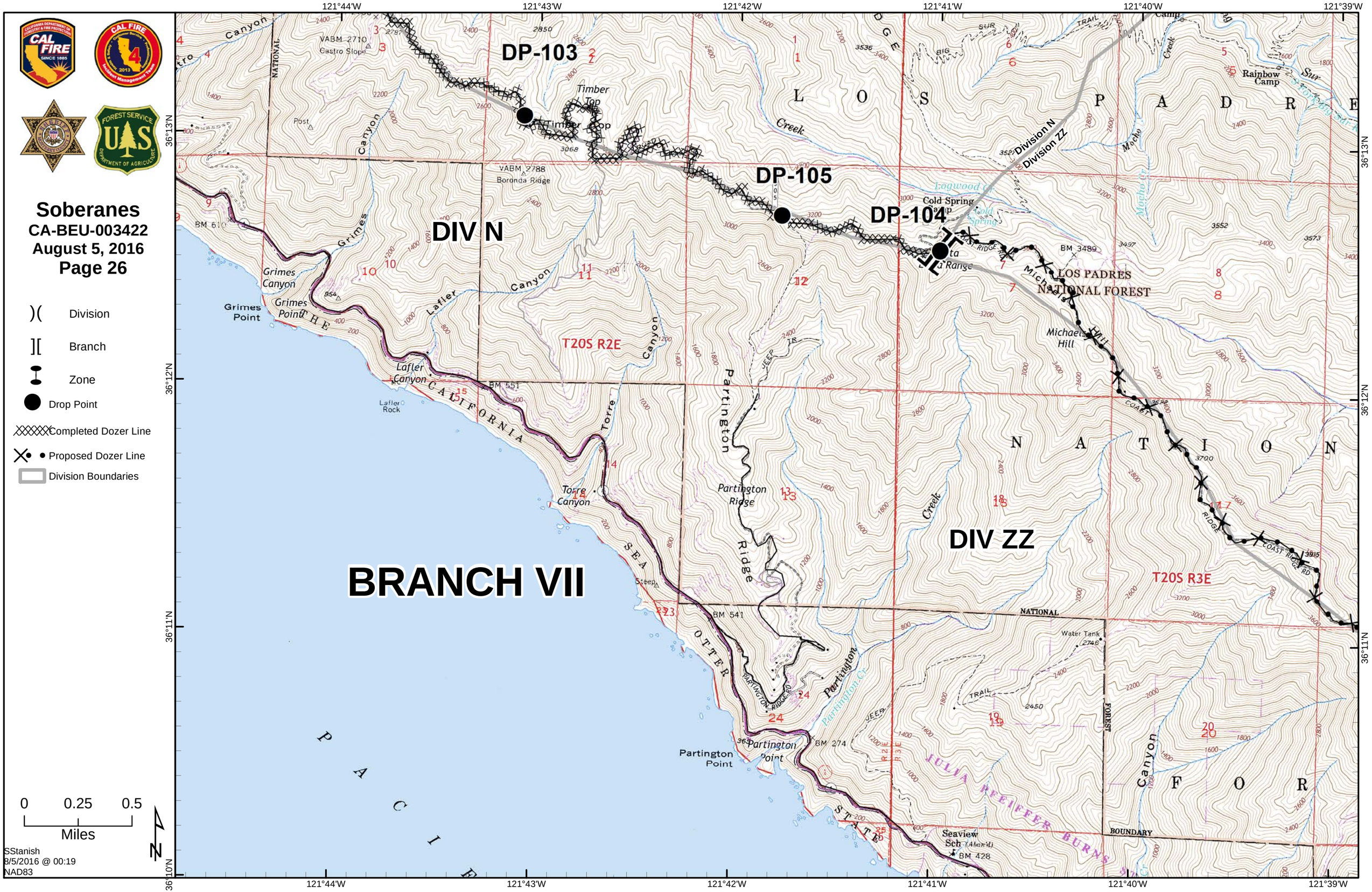

Soberanes
CA-BEU-003422
August 5, 2016
Page 26
Division
Branch
Zone
Drop Point
Completed Dozer Line
Proposed Dozer Line
Division Boundaries
0 0.25 0.5
Miles
SStanish
8/5/2016 @ 00:19
NAD83
DP-103
DP-105
DP-104
DIV N
DIV ZZ
BRANCH VII
Division N
Division ZZ
LOS PADRES NATIONAL FOREST
T20S R2E
T20S R3E
Timber Top
Cold Spring
Michaels Hill
Grimes Canyon
Grimes Point
Lafler Canyon
Lafler Rock
Torre Canyon
Partington Ridge
Partington Point
Partington Cr
Seaview Sch
Water Tank
Rainbow Camp
Castro Slope
Boronda Ridge
Logwood Cr
Mocho Cr
Creek
Canyon
Lafler
Torre
Partington
Ridge
Steep
Post
NATIONAL
FOREST
BOUNDARY
PACIFIC
CALIFORNIA
SEA OTTER STATE
LOS PADRES NATIONAL FOREST
JULIA PFEIFFER BURNS
121°44'W
121°43'W
121°42'W
121°41'W
121°40'W
121°39'W
36°13'N
36°12'N
36°11'N
36°10'N

Soberanes
CA-BEU-003422
August 5, 2016
Page 27

)(Division
][Branch
Zone
Drop Point
Repeater
Proposed Dozer Line
Division Boundaries

0 0.25 0.5
Miles

SStanish
8/5/2016 @ 00:20
NAD83

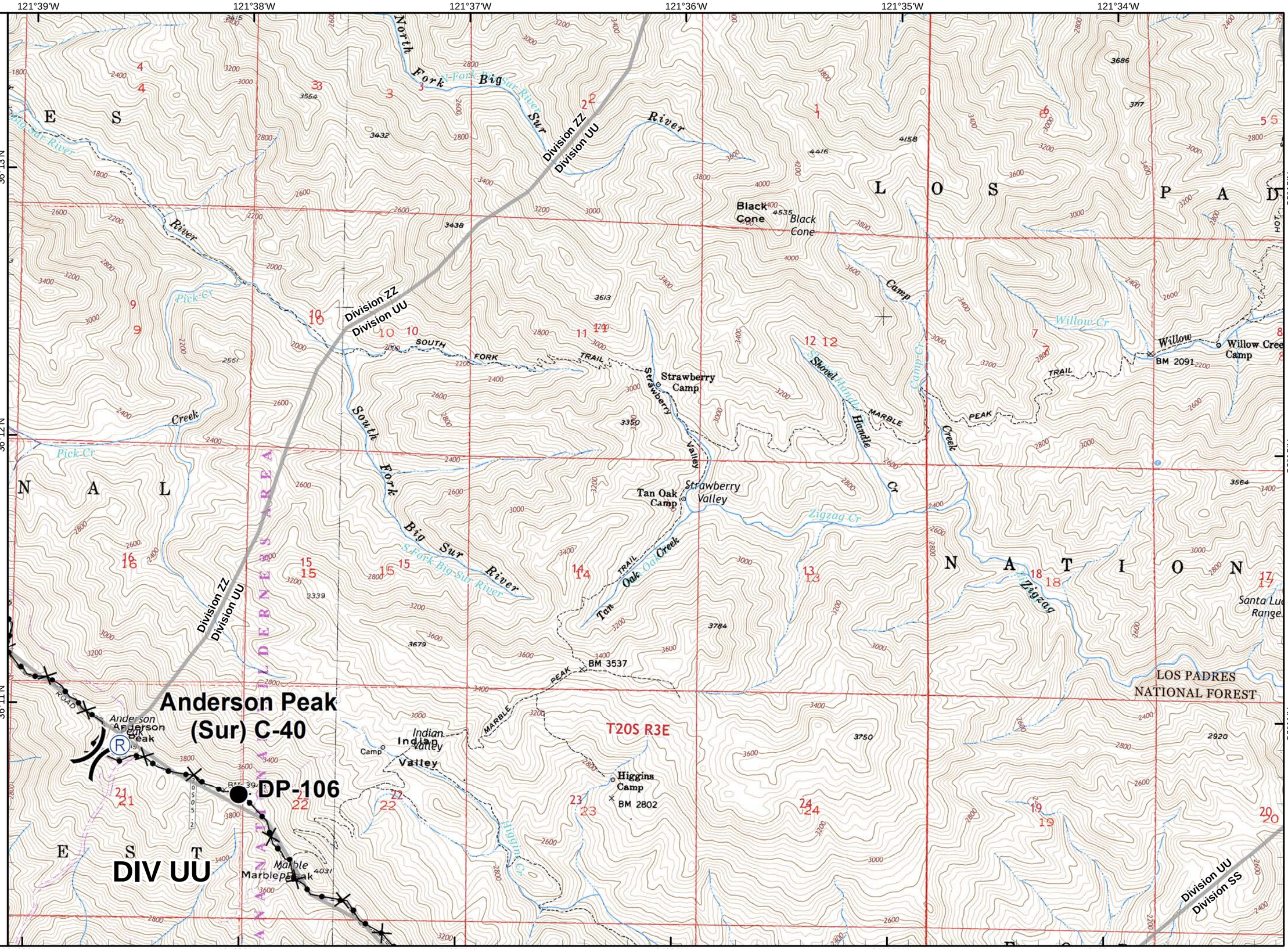

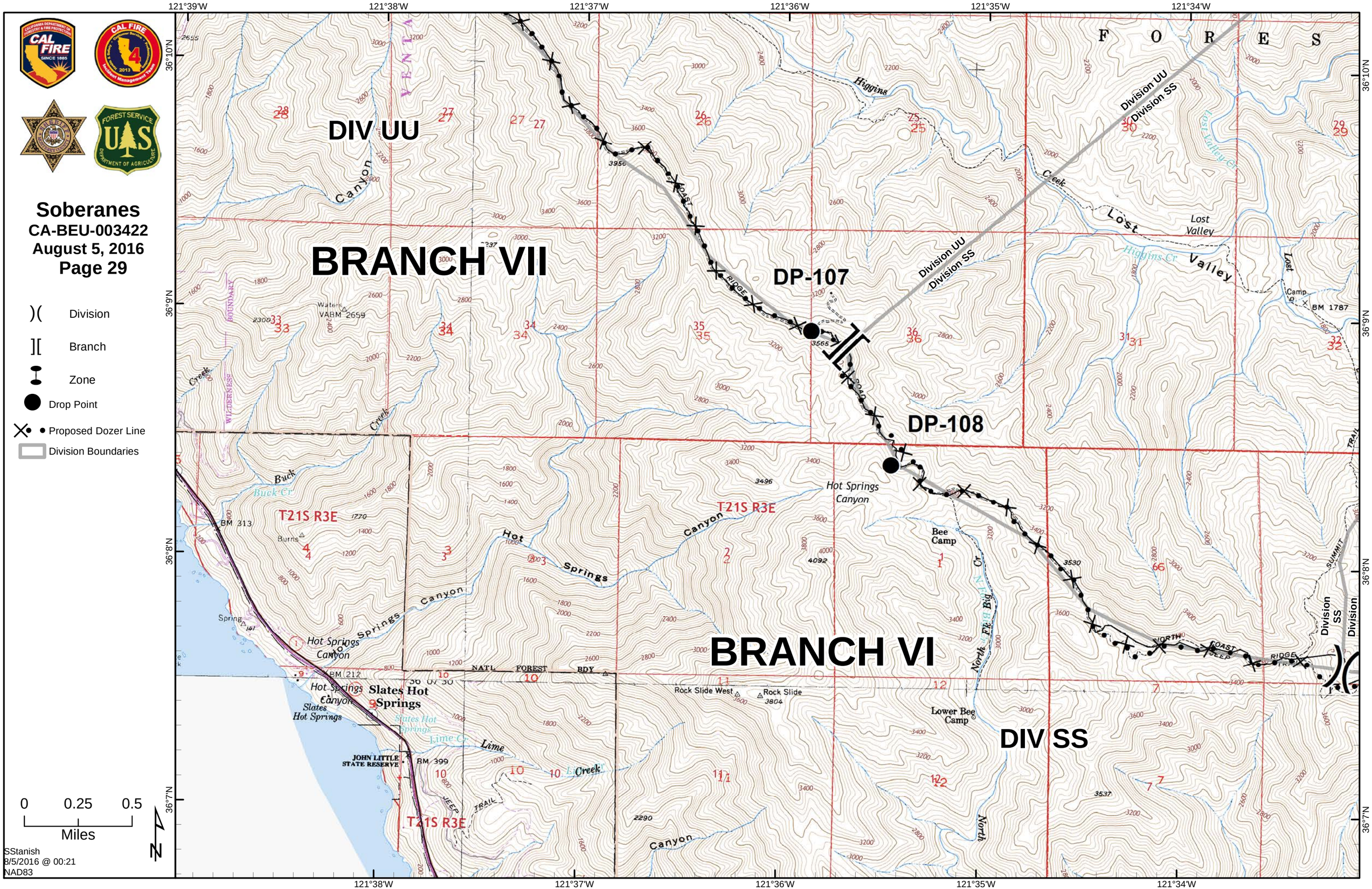

Soberanes
CA-BEU-003422
August 5, 2016
Page 29
Division
Branch
Zone
Drop Point
Proposed Dozer Line
Division Boundaries
0 0.25 0.5
Miles
SStanish
8/5/2016 @ 00:21
NAD83
DIV UU
BRANCH VII
DP-107
DP-108
BRANCH VI
DIV SS
Division UU
Division SS
Division SS
Division
Hot Springs Canyon
Slates Hot Springs
Lost Valley
Bee Camp
Lower Bee Camp
Rock Slide West
Rock Slide
JOHN LITTLE STATE RESERVE
T21S R3E
NATL FOREST BDY
121°39'W
121°38'W
121°37'W
121°36'W
121°35'W
121°34'W
36°10'N
36°9'N
36°8'N
36°7'N

Soberanes

CA-BEU-003422
August 5, 2016
Page 30

)(Division
][Branch
Zone
Proposed Dozer Line
Division Boundaries

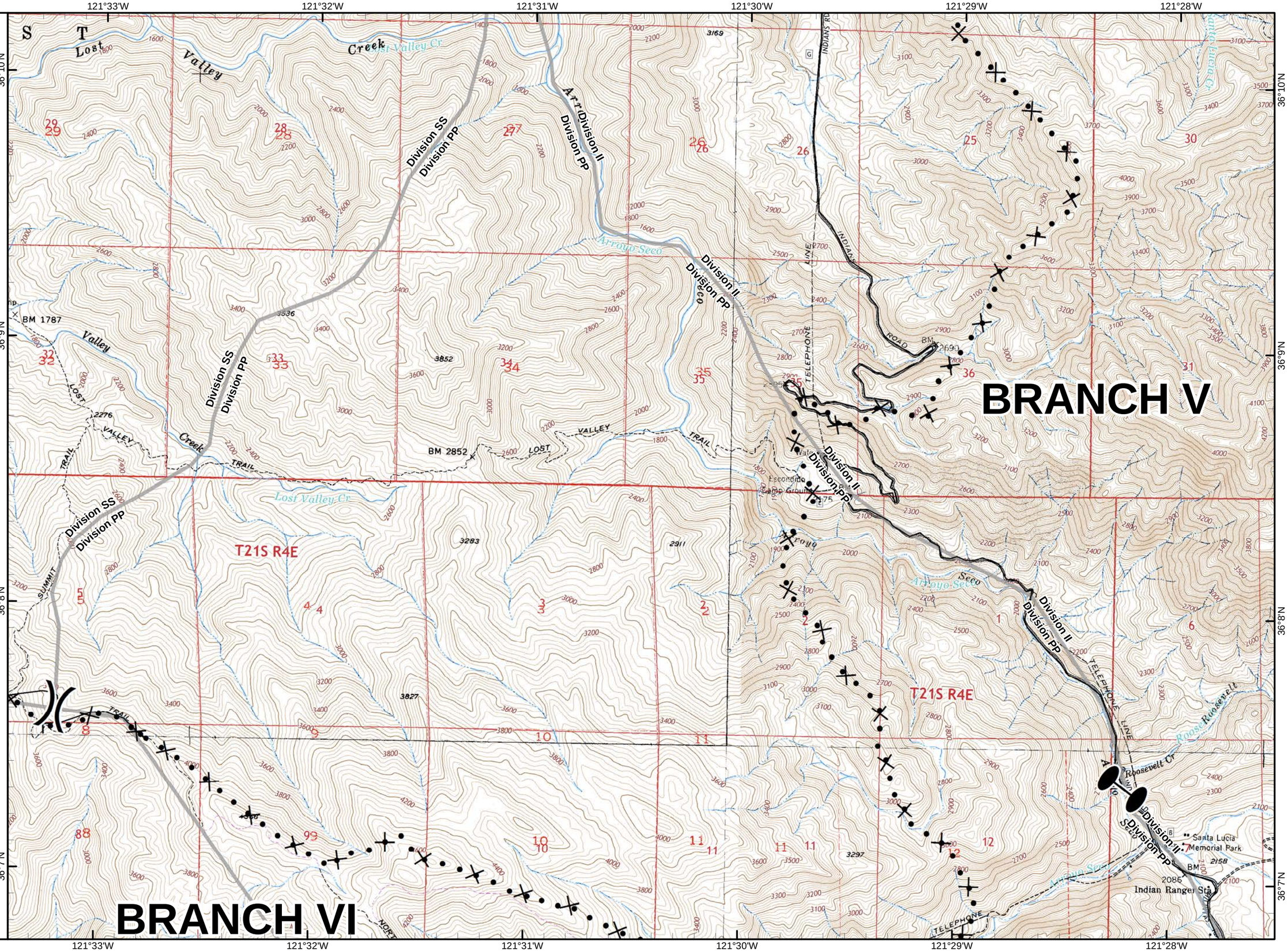

0 0.25 0.5
Miles

SStanish
8/5/2016 @ 00:21
NAD83

BRANCH VI

Soberanes
CA-BEU-003422
August 5, 2016
Page 31

)(Division

][Branch

Zone

Proposed Dozer Line

Division Boundaries

DIV PP

0 0.25 0.5
Miles

SStanish
8/5/2016 @ 00:22
NAD83

121°32'W 121°31'W 121°30'W 121°29'W 121°28'W

36°7'N 36°6'N 36°5'N 36°4'N