Soberanes

CA-BEU-003422
August 5, 2016
IAP Index Page

Seco Zone

Legend

- Division
- Branch
- Zone
- Drop Point
- Staging Area
- Water Source
- Uncontrolled Fire Edge
- Completed Dozer Line
- Completed Line
- H - H - Hand Line
- Planned Fire Line
- Proposed Dozer Line

0 1.5 3
Miles

Stanish
8/4/2016 @ 22:59
NAD83

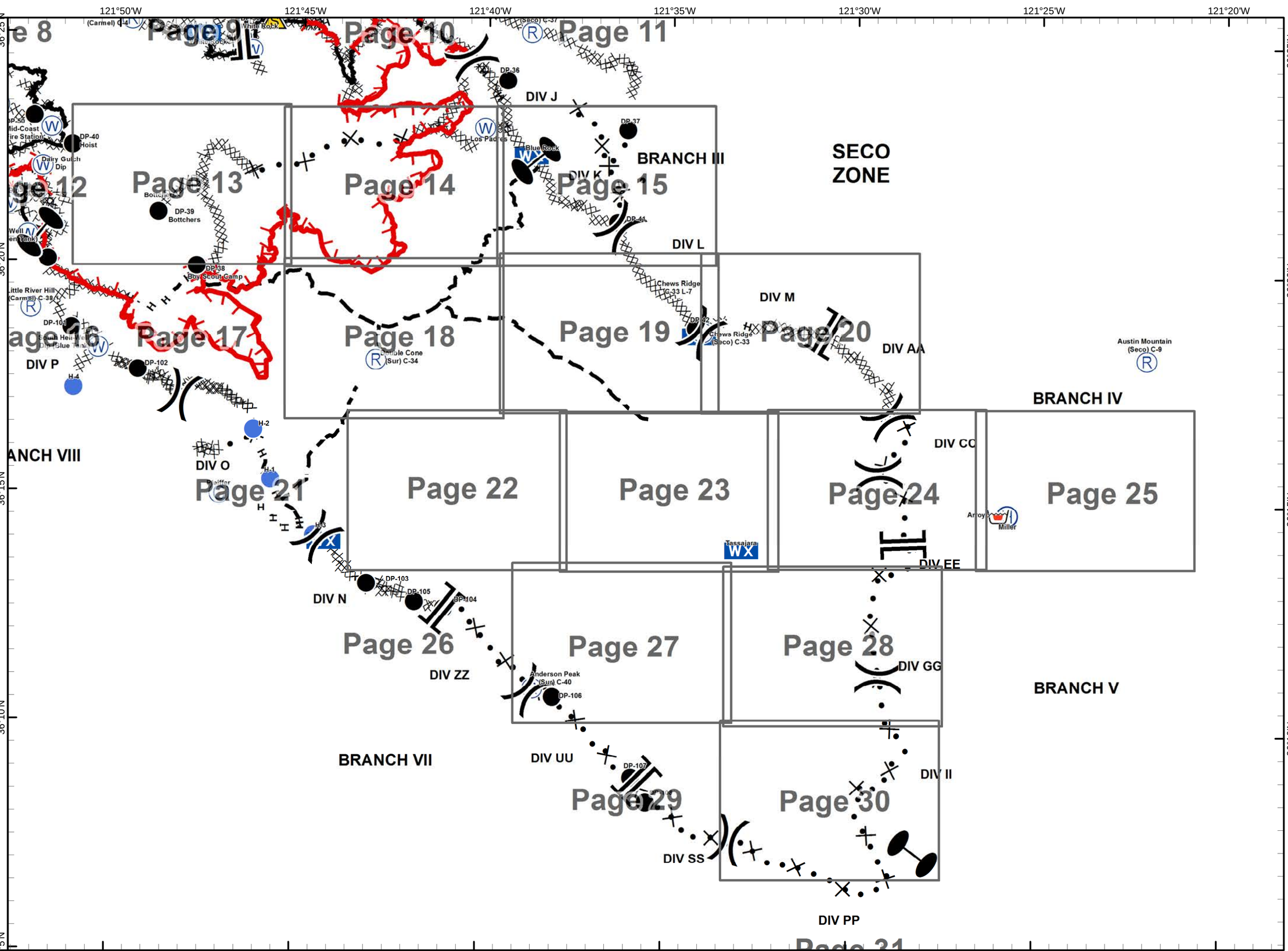

Travel Map

Soberanes Incident
CA-BEU-003422

Road Narrows (pinch point)

DO NOT CROSS BRIDGE

0 3.5 7 14 Miles
0 18,750 37,500 75,000 Feet

Incident Command Post
Camp
Drop Point
Helibase
Travel Route
Staging Area
Water Source

Soberanes

CA-BEU-003422
August 5, 2016
Page 13

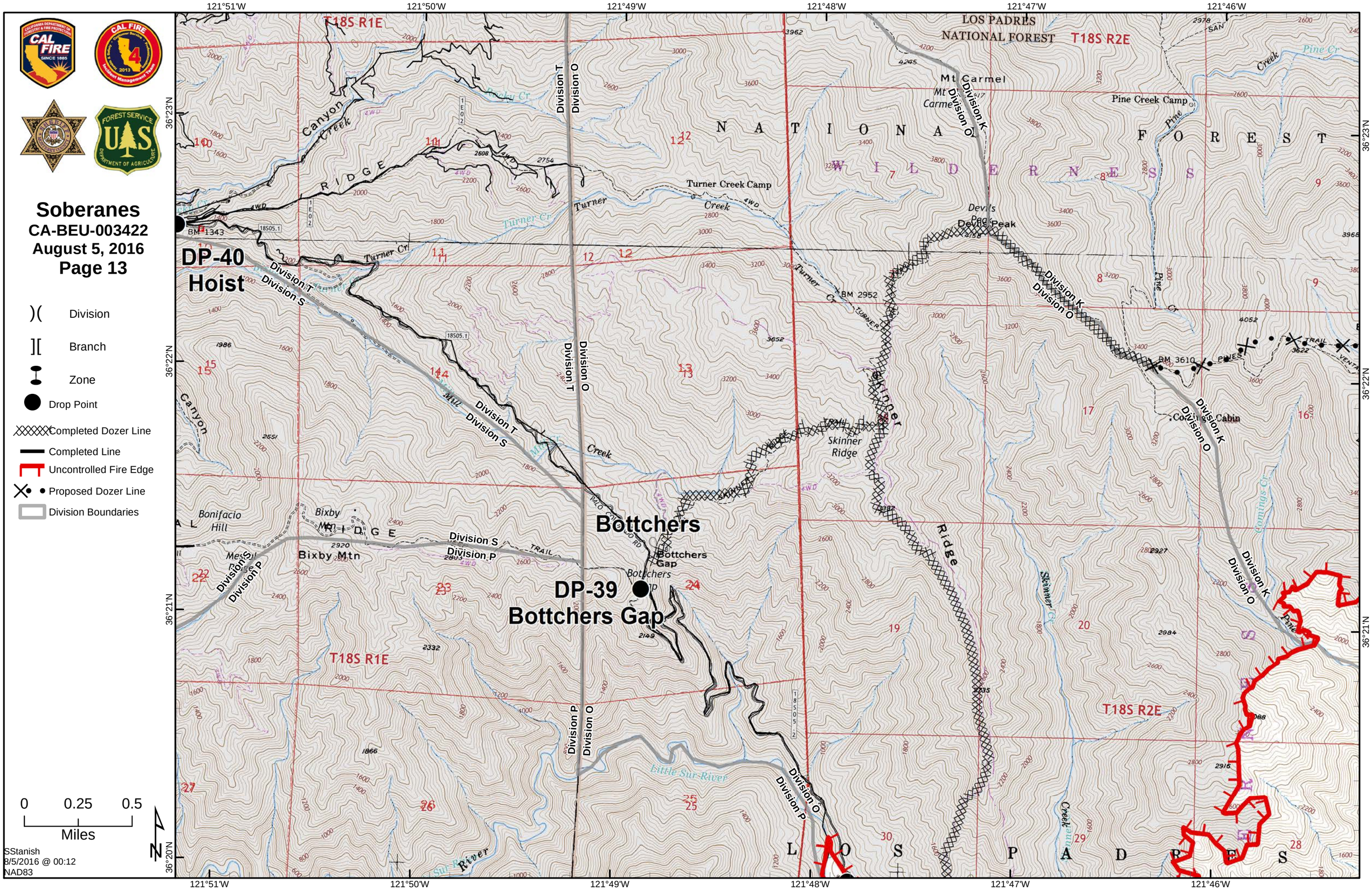

SStanish
8/5/2016 @ 00:12
NAD83

Soberanes
CA-BEU-003422
August 5, 2016
Page 14

- Division
- Branch
- Zone
- Water Source
- Completed Dozer Line
- Hand Line
- Uncontrolled Fire Edge
- Planned Fire Line
- Proposed Dozer Line
- Division Boundaries

0 0.25 0.5
Miles

SStanish
8/5/2016 @ 00:12
NAD83

121°45'W 121°44'W 121°43'W 121°42'W 121°41'W 121°40'W
36°23'N 36°22'N 36°21'N 36°20'N

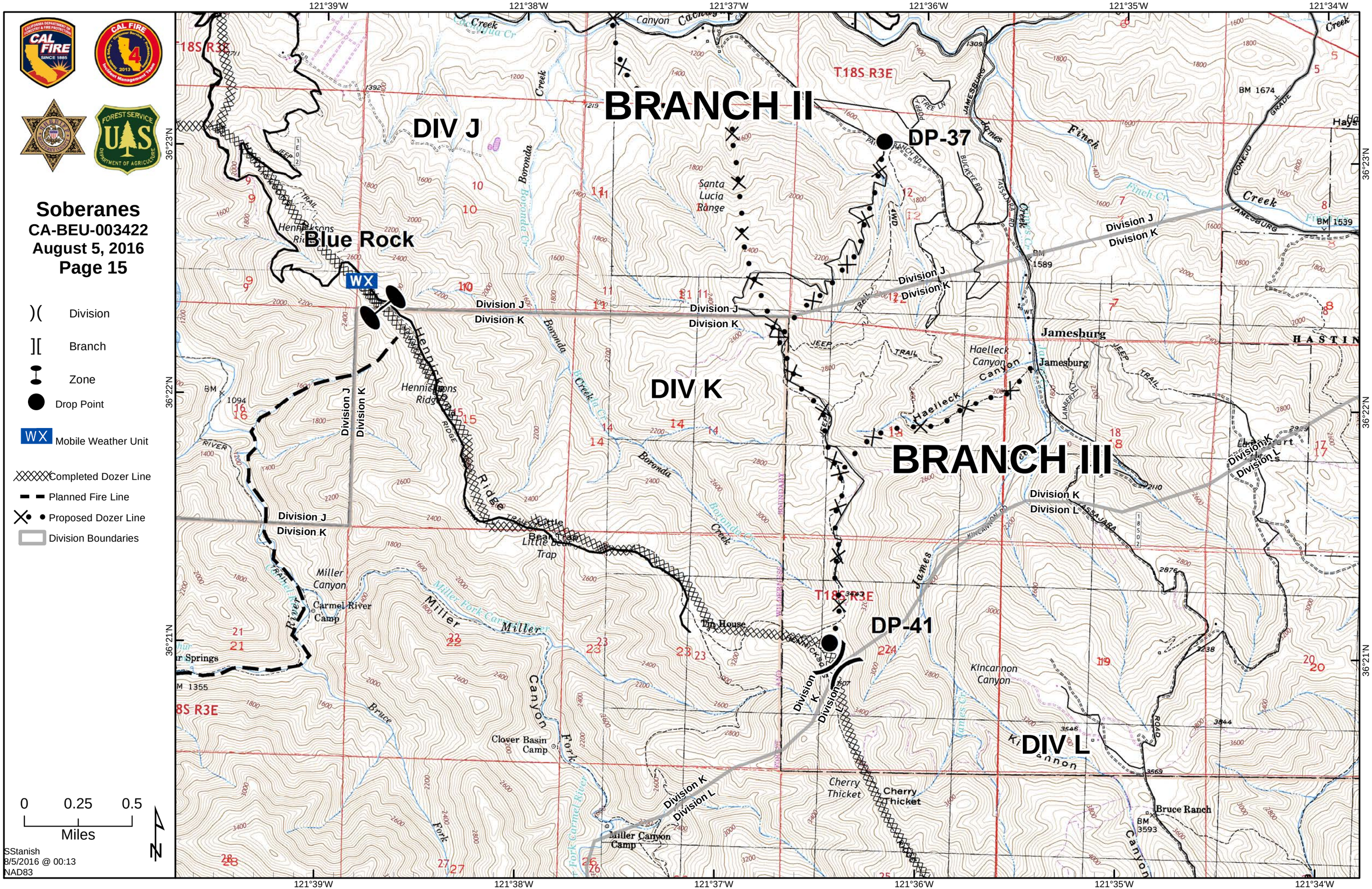

Soberanes
CA-BEU-003422
August 5, 2016
Page 15
Division
Branch
Zone
Drop Point
WX Mobile Weather Unit
Completed Dozer Line
Planned Fire Line
Proposed Dozer Line
Division Boundaries
0 0.25 0.5
Miles
SStanish
8/5/2016 @ 00:13
NAD83
BRANCH II
BRANCH III
DIV J
DIV K
DIV L
DP-37
DP-41
Blue Rock
WX
Division J
Division K
Division L
Jamesburg
Santa Lucia Range
Hennicksons Ridge
Little Bear Trap
Miller Canyon
Carmel River Camp
Tin House
Clover Basin Camp
Miller Canyon Camp
Cherry Thicket
Kincannon Canyon
Haelleck Canyon
Bruce Ranch
T18S R3E
121°39'W
121°38'W
121°37'W
121°36'W
121°35'W
121°34'W
36°23'N
36°22'N
36°21'N

Soberanes
CA-BEU-003422
August 5, 2016
Page 18

)(Division

][Branch

Zone

Repeater

Uncontrolled Fire Edge

Planned Fire Line

( )( )( ) Ridge / Geographic Feature

Division Boundaries

0 0.25 0.5
Miles

SStanish
8/5/2016 @ 00:14
NAD83

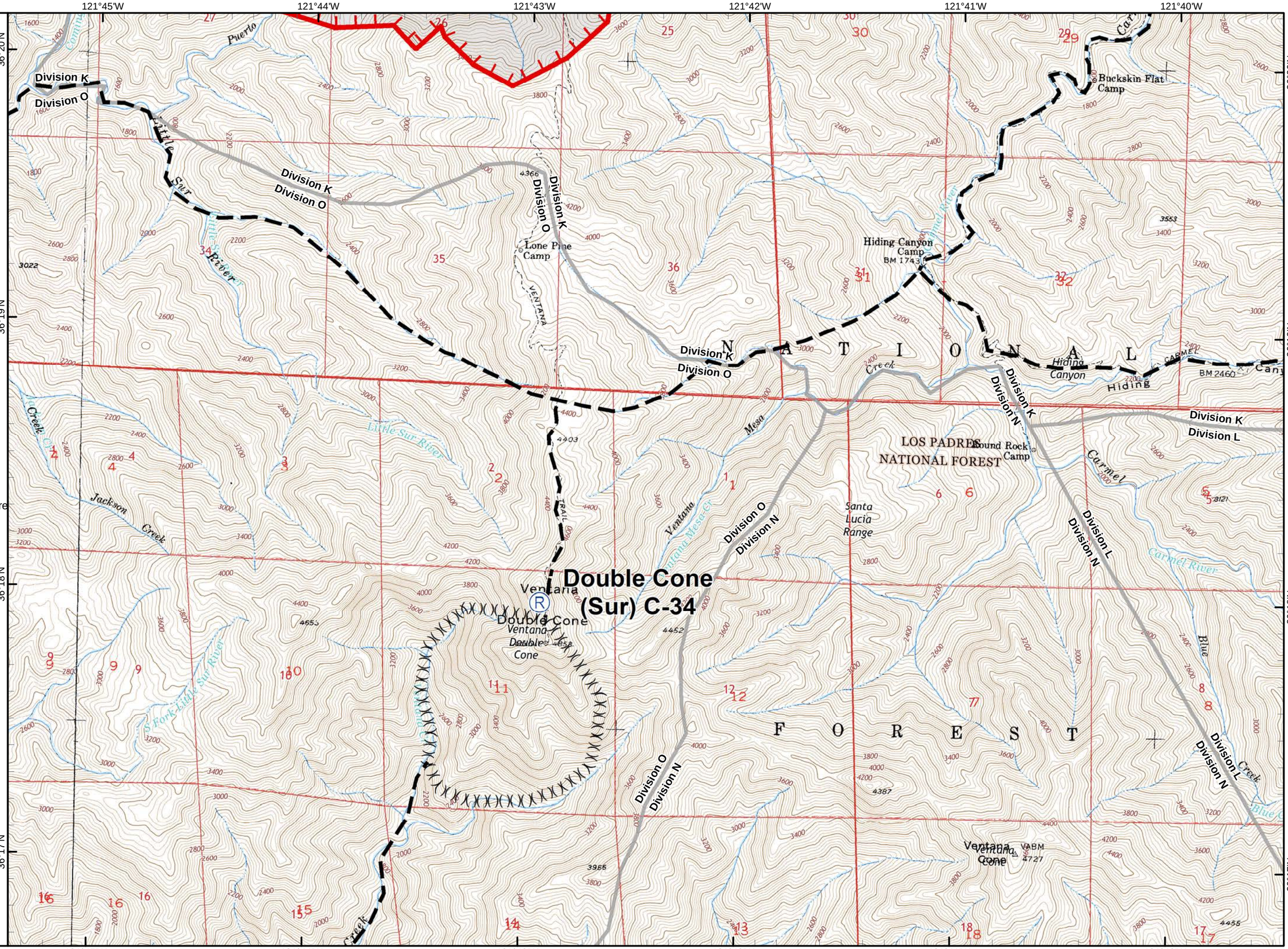

Soberanes
CA-BEU-003422
August 5, 2016
Page 19

)(Division
][Branch
Zone
Drop Point
Repeater
WX Mobile Weather Unit
Completed Dozer Line
H - H Hand Line
Planned Fire Line
Division Boundaries

0 0.25 0.5
Miles

SStanish
8/5/2016 @ 00:15
NAD83

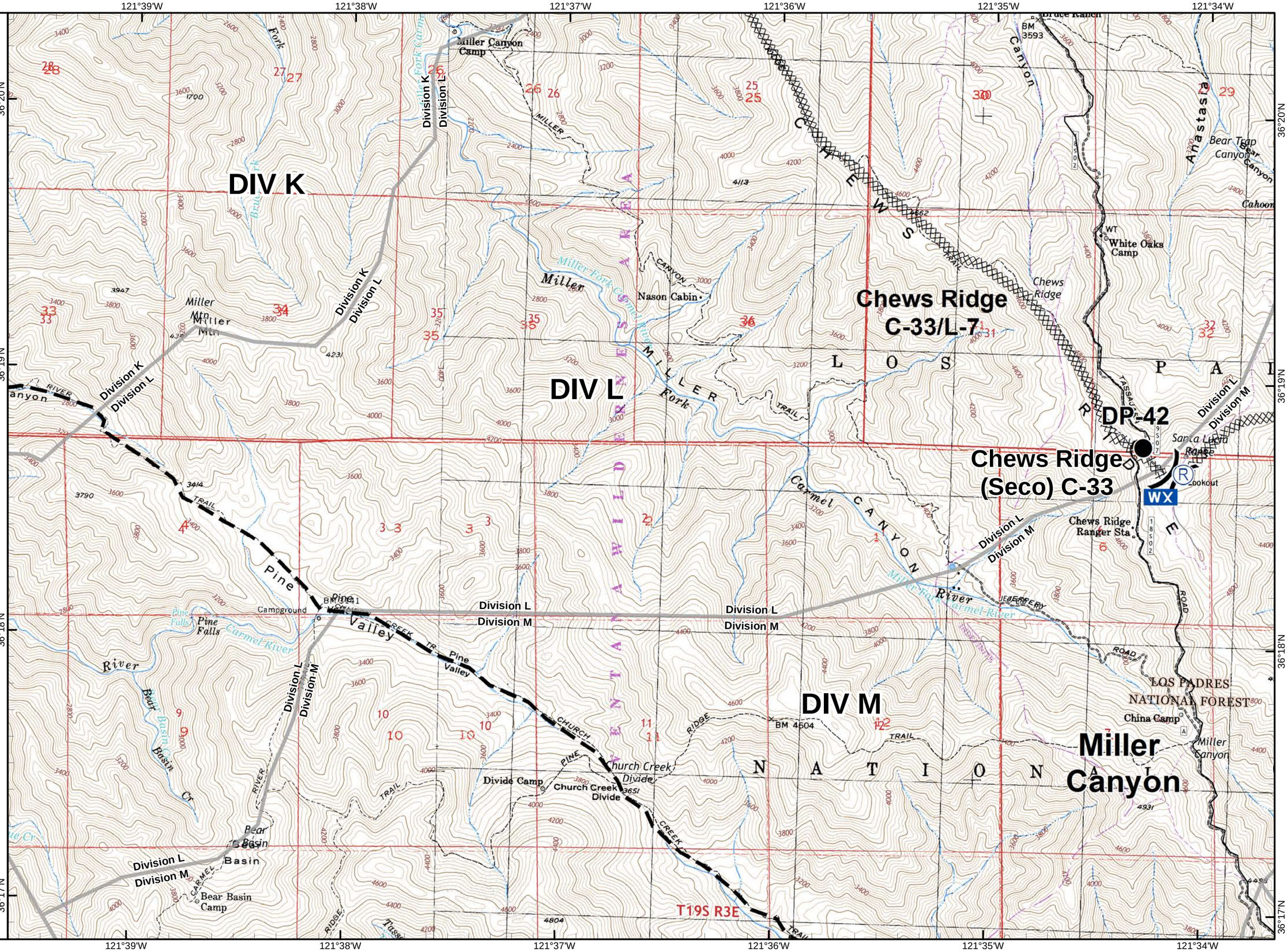

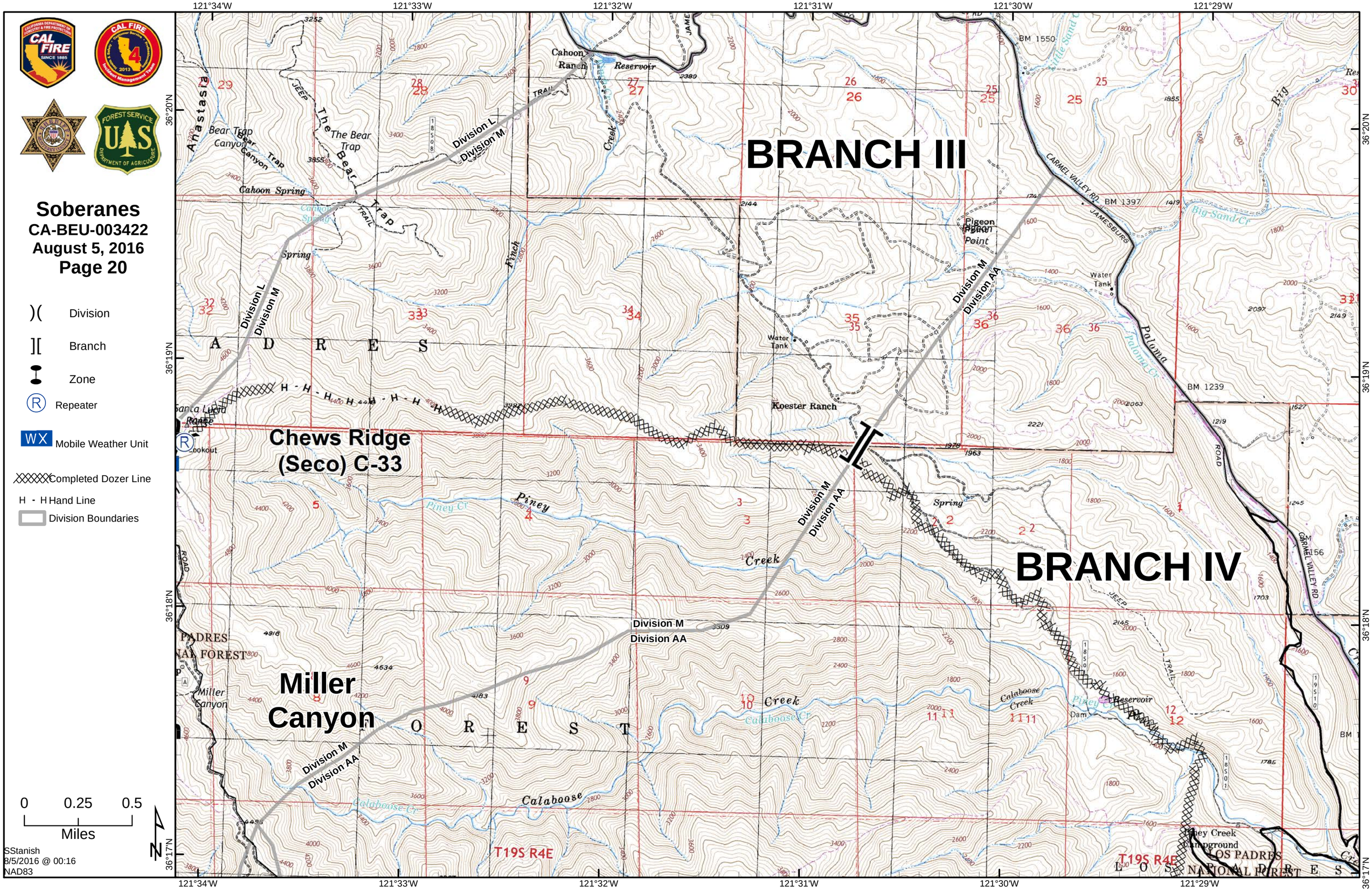

Soberanes
CA-BEU-003422
August 5, 2016
Page 20
Division
Branch
Zone
Repeater
Mobile Weather Unit
Completed Dozer Line
Hand Line
Division Boundaries
0 0.25 0.5
Miles
SStanish
8/5/2016 @ 00:16
NAD83
BRANCH III
BRANCH IV
Chews Ridge
(Seco) C-33
Miller
Canyon
Division L
Division M
Division AA
Cahoon Ranch
Reservoir
Bear Trap Canyon
The Bear Trap
Cahoon Spring
Spring
Finch
Creek
Pigeon Point
Water Tank
Koester Ranch
Piney
Piney Cr
Calaboose
Calaboose Cr
Paloma
Paloma Cr
Big Sand Cr
CARMEL VALLEY RD
JAMESBURG
Piney Creek Campground
LOS PADRES NATIONAL FOREST
T19S R4E
121°34'W
121°33'W
121°32'W
121°31'W
121°30'W
121°29'W
36°20'N
36°19'N
36°18'N
36°17'N

Soberanes
CA-BEU-003422
August 5, 2016
Page 22

)(Division

][Branch

Zone

Planned Fire Line

Division Boundaries

0 0.25 0.5
Miles

SStanish
8/5/2016 @ 00:17
NAD83

121°43'W 121°42'W 121°41'W 121°40'W 121°39'W 121°38'W

36°16'N 36°15'N 36°14'N

Soberanes
CA-BEU-003422
August 5, 2016
Page 23

)(Division

][Branch

Zone

WX Mobile Weather Unit

Planned Fire Line

Division Boundaries

0 0.25 0.5
Miles

SStanish
8/5/2016 @ 00:17
NAD83

121°37'W 121°36'W 121°35'W 121°34'W 121°33'W 121°32'W

36°16'N 36°15'N 36°14'N

Tassajara Cr
Church Cr
Church Creek
The Caves
Swimming Pool
The Mesa
Division M
Division CC
Division AA
BM 4607
CHURCH CREEK TRAIL
Black Butte
Black Butte Spring
TASSAJARA ROAD
TASSAJARA TRAIL
Division ZZ
Division UU
Division EE
Division GG
Division CC
Horse Pasture Camp
T19S R3E
T19S R4E
Tassajara Hot Springs
Tassajara
WX
North

Soberanes

CA-BEU-003422
August 5, 2016
Page 24

)(Division

][Branch

Zone

Completed Dozer Line

Proposed Dozer Line

Division Boundaries

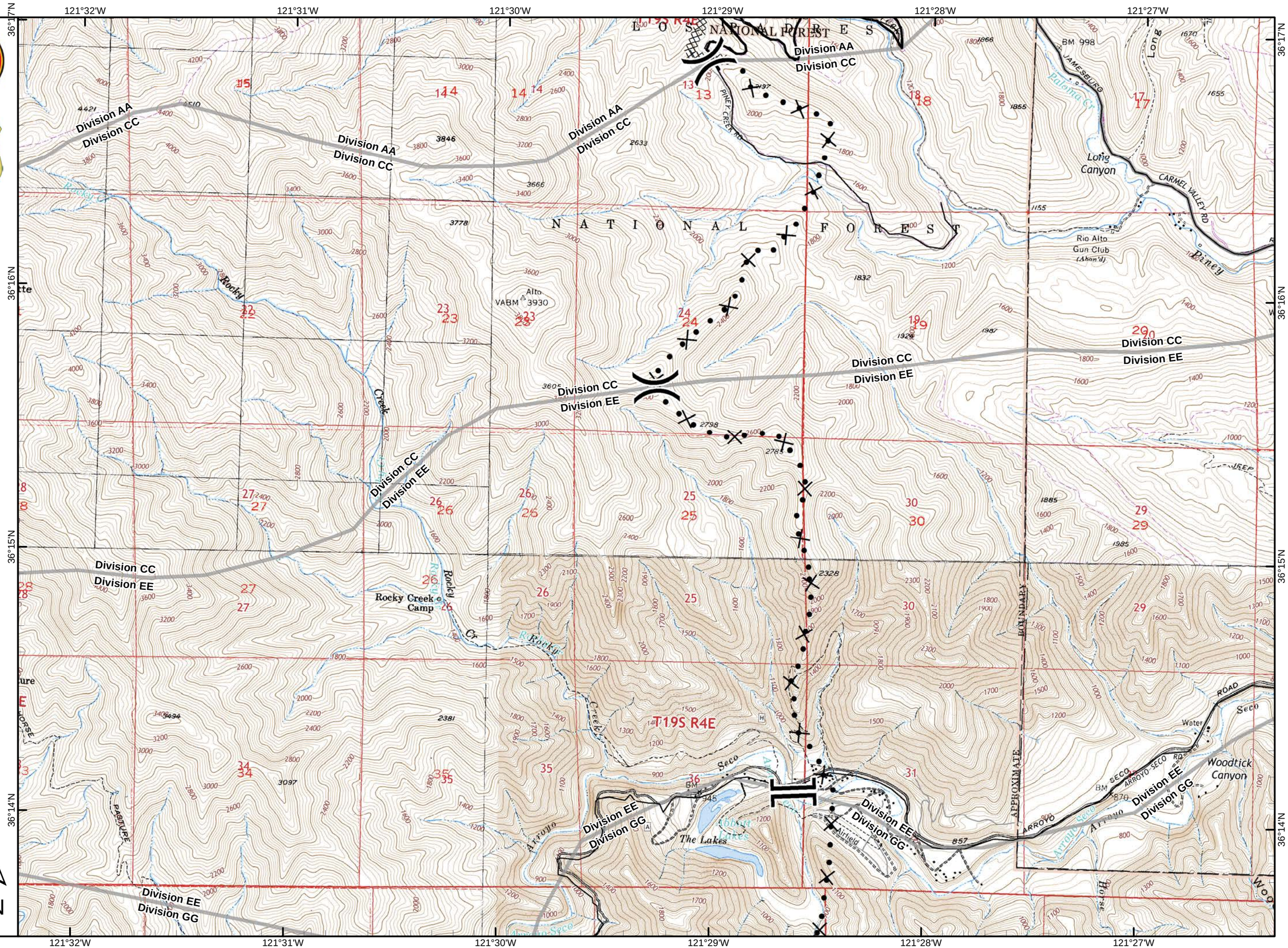

0 0.25 0.5
Miles

SStanish
8/5/2016 @ 00:18
NAD83

Soberanes
CA-BEU-003422
August 5, 2016
Page 25

-)(Division
-][Branch
- Zone
- Helibase
- Retardant/Mud Pit
- Division Boundaries

0 0.25 0.5
Miles

SStanish
8/5/2016 @ 00:18
NAD83

121°26'W 121°25'W 121°24'W 121°23'W 121°22'W 121°21'W
36°17'N 36°16'N 36°15'N 36°14'N

Soberanes
CA-BEU-003422
August 5, 2016
Page 27

)(Division
][Branch
Zone
Drop Point
Repeater
Proposed Dozer Line
Division Boundaries

0 0.25 0.5
Miles

SStanish
8/5/2016 @ 00:20
NAD83

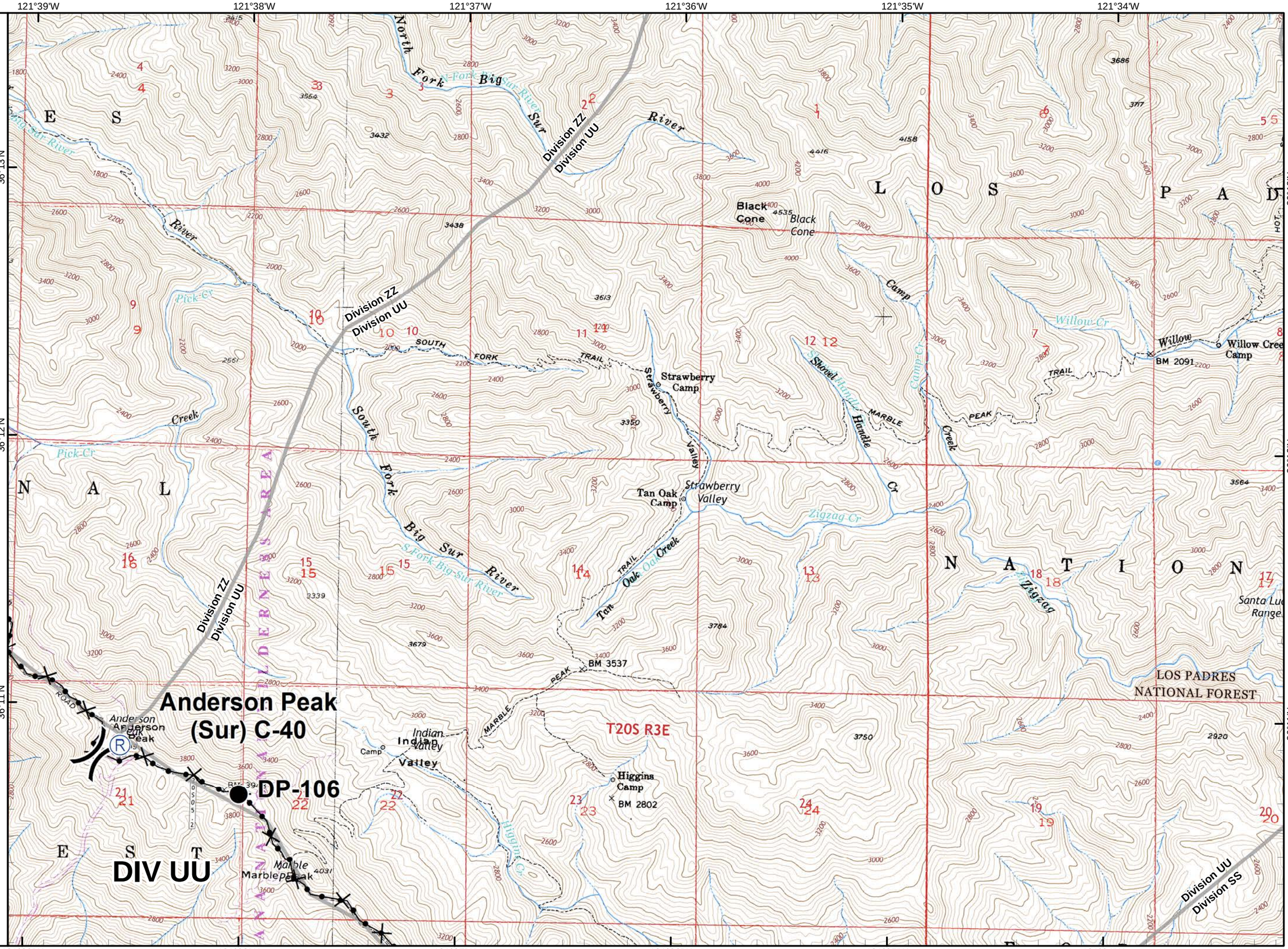

Soberanes
CA-BEU-003422
August 5, 2016
Page 28

)(Division

][Branch

Zone

Proposed Dozer Line

Division Boundaries

0 0.25 0.5
Miles

SStanish
8/5/2016 @ 00:20
NAD83

121°33'W 121°32'W 121°31'W 121°30'W 121°29'W 121°28'W

36°13'N 36°12'N 36°11'N

Division EE
Division GG
Division UU
Division II
Division SS
Division PP
T20S R4E
Santa Lucia Range
Arroyo Seco
Tassajara Cr
Willow Cr
Marble Peak
Santa Lucia Cr
Zigzag Cr
Deer Pasture
Telephone Line
Indians Rd
Water Tank

Soberanes

CA-BEU-003422
August 5, 2016
Page 30

)(Division
][Branch
Zone
Proposed Dozer Line
Division Boundaries

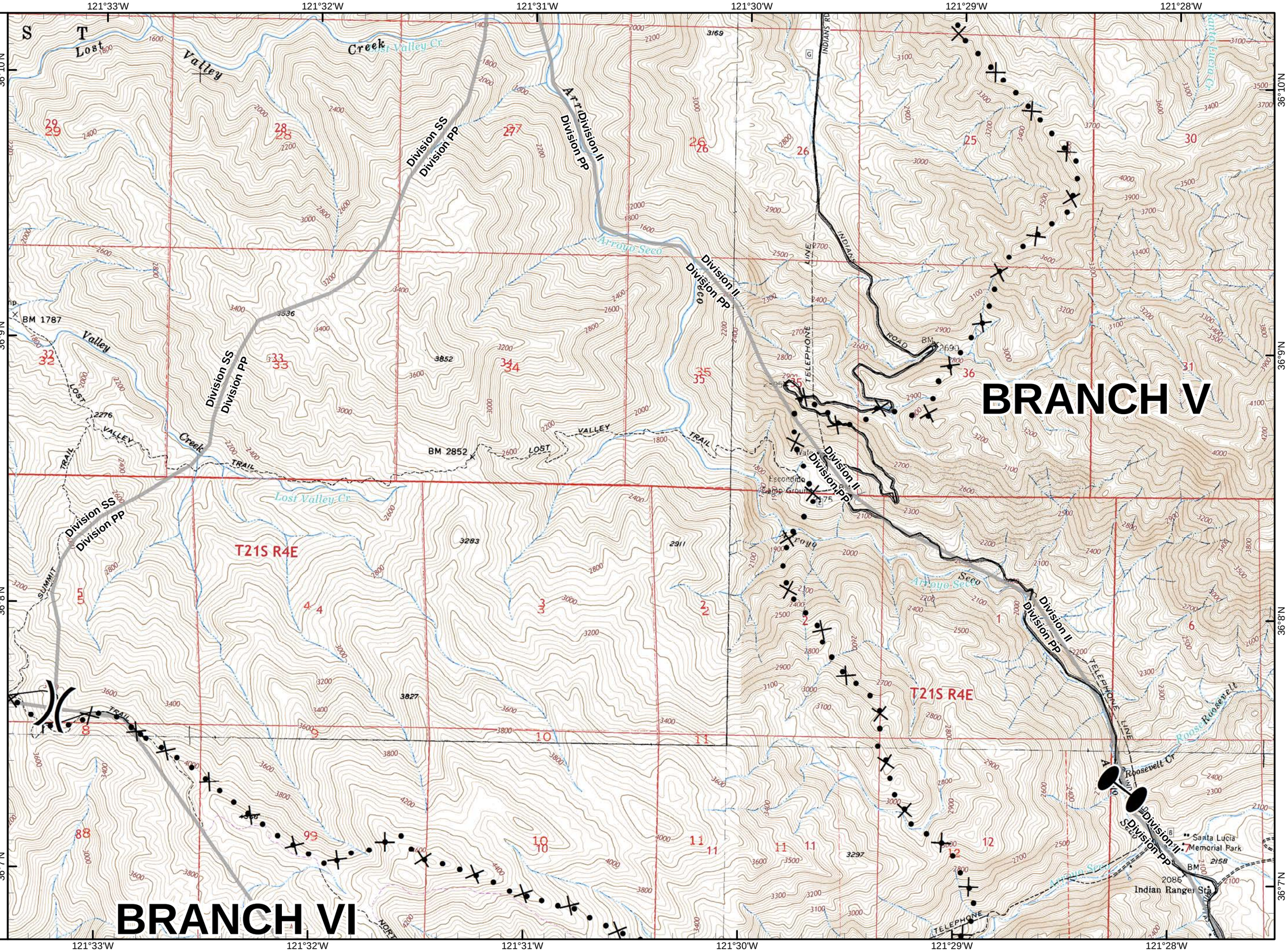

0 0.25 0.5
Miles

SStanish
8/5/2016 @ 00:21
NAD83