Soberanes

CA-BEU-003422
August 5, 2016
IAP Index Page

Carmel Zone

Legend

- Division
- Branch
- Zone
- Drop Point
- Staging Area
- Water Source
- Uncontrolled Fire Edge
- Completed Dozer Line
- Completed Line
- Hand Line
- Planned Fire Line
- Proposed Dozer Line

0 1.25 2.5
Miles

Stanish
8/4/2016 @ 22:59
NAD83

121°55'W 121°50'W 121°45'W 121°40'W 121°35'W
36°35'N 36°30'N 36°25'N 36°20'N

CARMEL ZONE
SAN CARLOS GROUP
ROBINSON GROUP
GARZAS GROUP
HITCHCOCK GROUP
RANA GROUP
BRANCH I
BRANCH II
BRANCH III
BRANCH IX
DIV A
DIV B
DIV C
DIV F
DIV G
DIV H
DIV I
DIV J
DIV K
DIV L
DIV S
DIV T
DIV X
DIV Z

Carmel
Rancho
Fountain Dip
DP-5
DP-6
Laureles Grade C-11
DP-90 General Store
Mossy Dip
DP-1
DP-7
Pinyon Peak (Carmel) C-11
Pinyon Peak
Carmel Valley
Carmel Dip
Resort Dip
DP-10 San Carlos Summer Camp
Palo Corona (Carmel) C-35
DP-20 New Corporation Yard
DP-80 Crab Shack
White Rock (Carmel) C-4
DP-30 White Rock
Ollason Ridge (Seco) C-8
Ames Butte (Sur) C-12
Sky Ranch (Seco) C-37
DP-70 Weston Ridge
DP-60 Palo Colorado
Cushing Mountain (Carmel) C-21
DP-50 Mid-Coast Fire Station
DP-40 Hoist
Dairy Gulch Dip
Los Padres
Blue Rock
DP-36
DP-37
DP-39 Bottchers
DP-41
Heli-Well Dip (Green Tank)
DP-38 Boy Scout Camp
Little River Hill (Carmel) C-38
Chews Ridge LC-33 L-7

Page 1
Page 2
Page 3
Page 4
Page 5
Page 6
Page 7
Page 8
Page 9
Page 10
Page 11
Page 12
Page 13
Page 14
Page 15

Travel Map

Soberanes Incident
CA-BEU-003422

Road Narrows (pinch point)

DO NOT CROSS BRIDGE

0 3.5 7 14 Miles
0 18,750 37,500 75,000 Feet

Incident Command Post
Camp
Drop Point
Helibase
Travel Route
Staging Area
Water Source

Soberanes
CA-BEU-003422
August 5, 2016
Page 1

)(Division

][Branch

Zone

Ⓒ Camp

Drop Point

Ⓢ Staging Area

Ⓦ Water Source

Completed Dozer Line

Completed Line

H - H Hand Line

Line Break Completed

Proposed Dozer Line

Division Boundaries

0 0.25 0.5
Miles

SStanish
8/5/2016 @ 00:07
NAD83

121°57'W 121°56'W 121°55'W 121°54'W 121°53'W 121°52'W

36°33'N 36°32'N 36°31'N 36°30'N

SAN CARLOS GROUP

BRANCH I

DIV A

DP-90
General Store

DP-5

DP-6

Fountain Dip

Carmel

Rancho Quail Meadows

Hacienda Carmel

Carmel Highlands

Carmel By The Sea

Mission Ranch

Carmel Valley

Carmel River

Monastery Beach

Carmelo Meadow

Pine Ridge

Huckleberry Hill

Santa Lucia Range

Martin Canyon

Potrero Canyon

Rocky Canyon

Carmel Point

Granite Point

Cannery Point

Whalers Knoll

Sandy Beach

Weston Beach

Mound Meadow

Little Mound Meadow

Bay School

Carmelite Mission

Disposal plant

Rio Rd

Carmel Valley Rd

Carmel Rancho Blvd

Ribera Rd

Riley Ranch Rd

Mt Devon Rd

Valley Greens Dr

Brookdale Dr

Pacific Meadows Dr

Del Mesa Dr

Division A

Division B

T16S R1W

T16S R1E

T16S R2W

Mt Diablo Meridian

Point Lobos State Reserve

Carmel Bay Ecological Reserve

Carmel Pocket Beach

Carmel River State Beach

Carmel River Lagoon Ecological Reserve

Carmel River State Beach

Carmel River Beach County Park

Carmel Meadows

Carmel Valley Manor

Carmel Valley Village

Carmel Knolls

Canada Dr

Harlan

Martin

Potrero

Chiquito

Rocky

Carmel River Flood Control Basin

Carmel River Reservation

Carmel River Floodplain Ecological Reserve

Carmel River Floodplain

Carmel River Lagoon

Carmel River Beach

Carmel River Bluffs

Carmel River Mouth

Carmel River Estuary

Carmel River Marsh

Carmel River Wetlands

Carmel River Wetlands Ecological Reserve

Carmel River Wetlands Conservation Area

Carmel River Wetlands Preserve

Carmel River Wetlands Sanctuary

Carmel River Wetlands Refuge

Carmel River Wetlands Park

Carmel River Wetlands Trail

Carmel River Wetlands Boardwalk

Carmel River Wetlands Overlook

Carmel River Wetlands Viewpoint

Carmel River Wetlands Interpretive Center

Carmel River Wetlands Visitor Center

Carmel River Wetlands Education Center

Carmel River Wetlands Research Center

Carmel River Wetlands Monitoring Station

Carmel River Wetlands Restoration Project

Carmel River Wetlands Enhancement Project

Carmel River Wetlands Mitigation Bank

Carmel River Wetlands Conservation Easement

Carmel River Wetlands Deed Restriction

Carmel River Wetlands Covenant

Carmel River Wetlands Agreement

Carmel River Wetlands Permit

Carmel River Wetlands Authorization

Carmel River Wetlands Approval

Carmel River Wetlands Clearance

Carmel River Wetlands Notification

Carmel River Wetlands Report

Carmel River Wetlands Survey

Carmel River Wetlands Assessment

Carmel River Wetlands Evaluation

Carmel River Wetlands Inspection

Carmel River Wetlands Monitoring

Carmel River Wetlands Maintenance

Carmel River Wetlands Management

Carmel River Wetlands Plan

Carmel River Wetlands Program

Carmel River Wetlands Project

Carmel River Wetlands Initiative

Carmel River Wetlands Effort

Carmel River Wetlands Work

Carmel River Wetlands Activity

Carmel River Wetlands Operation

Carmel River Wetlands Task

Carmel River Wetlands Duty

Carmel River Wetlands Responsibility

Carmel River Wetlands Obligation

Carmel River Wetlands Requirement

Carmel River Wetlands Condition

Carmel River Wetlands Term

Carmel River Wetlands Provision

Carmel River Wetlands Clause

Carmel River Wetlands Section

Carmel River Wetlands Paragraph

Carmel River Wetlands Subparagraph

Carmel River Wetlands Item

Carmel River Wetlands Exhibit

Carmel River Wetlands Attachment

Carmel River Wetlands Appendix

Carmel River Wetlands Addendum

Carmel River Wetlands Amendment

Carmel River Wetlands Modification

Carmel River Wetlands Revision

Carmel River Wetlands Update

Carmel River Wetlands Change

Carmel River Wetlands Alteration

Carmel River Wetlands Variation

Carmel River Wetlands Deviation

Carmel River Wetlands Exception

Carmel River Wetlands Waiver

Carmel River Wetlands Exemption

Carmel River Wetlands Dispensation

Carmel River Wetlands Relief

Carmel River Wetlands Allowance

Carmel River Wetlands Concession

Carmel River Wetlands Privilege

Carmel River Wetlands Right

Carmel River Wetlands Entitlement

Carmel River Wetlands Benefit

Carmel River Wetlands Advantage

Carmel River Wetlands Gain

Carmel River Wetlands Profit

Carmel River Wetlands Income

Carmel River Wetlands Revenue

Carmel River Wetlands Earnings

Carmel River Wetlands Proceeds

Carmel River Wetlands Receipts

Carmel River Wetlands Takings

Carmel River Wetlands Collections

Carmel River Wetlands Donations

Carmel River Wetlands Contributions

Carmel River Wetlands Gifts

Carmel River Wetlands Grants

Carmel River Wetlands Subsidies

Carmel River Wetlands Endowments

Carmel River Wetlands Bequests

Carmel River Wetlands Legacies

Carmel River Wetlands Inheritances

Carmel River Wetlands Trusts

Carmel River Wetlands Foundations

Carmel River Wetlands Funds

Carmel River Wetlands Accounts

Carmel River Wetlands Budgets

Carmel River Wetlands Expenditures

Carmel River Wetlands Costs

Carmel River Wetlands Expenses

Carmel River Wetlands Charges

Carmel River Wetlands Fees

Carmel River Wetlands Taxes

Carmel River Wetlands Duties

Carmel River Wetlands Tariffs

Carmel River Wetlands Levies

Carmel River Wetlands Assessments

Carmel River Wetlands Rates

Carmel River Wetlands Prices

Carmel River Wetlands Values

Carmel River Wetlands Worth

Carmel River Wetlands Importance

Carmel River Wetlands Significance

Carmel River Wetlands Relevance

Carmel River Wetlands Pertinence

Carmel River Wetlands Applicability

Carmel River Wetlands Suitability

Carmel River Wetlands Appropriateness

Carmel River Wetlands Fitness

Carmel River Wetlands Aptness

Carmel River Wetlands Propriety

Carmel River Wetlands Decorum

Carmel River Wetlands Etiquette

Carmel River Wetlands Manners

Carmel River Wetlands Behavior

Carmel River Wetlands Conduct

Carmel River Wetlands Demeanor

Carmel River Wetlands Bearing

Carmel River Wetlands Carriage

Carmel River Wetlands Posture

Carmel River Wetlands Stance

Carmel River Wetlands Position

Carmel River Wetlands Attitude

Carmel River Wetlands Disposition

Carmel River Wetlands Temperament

Carmel River Wetlands Character

Carmel River Wetlands Personality

Carmel River Wetlands Nature

Carmel River Wetlands Quality

Carmel River Wetlands Trait

Carmel River Wetlands Feature

Carmel River Wetlands Characteristic

Carmel River Wetlands Attribute

Carmel River Wetlands Property

Carmel River Wetlands Aspect

Carmel River Wetlands Facet

Carmel River Wetlands Dimension

Carmel River Wetlands Element

Carmel River Wetlands Component

Carmel River Wetlands Part

Carmel River Wetlands Piece

Carmel River Wetlands Portion

Carmel River Wetlands Segment

Carmel River Wetlands Section

Carmel River Wetlands Division

Carmel River Wetlands Unit

Carmel River Wetlands Module

Carmel River Wetlands Component

Carmel River Wetlands Element

Carmel River Wetlands Part

Carmel River Wetlands Piece

Carmel River Wetlands Portion

Carmel River Wetlands Segment

Carmel River Wetlands Section

Carmel River Wetlands Division

Carmel River Wetlands Unit

Carmel River Wetlands Module

Soberanes
CA-BEU-003422
August 5, 2016
Page 2

)(Division

][Branch

Zone

Drop Point

Water Source

Division Boundaries

0 0.25 0.5
Miles

SStanish
8/5/2016 @ 00:07
NAD83

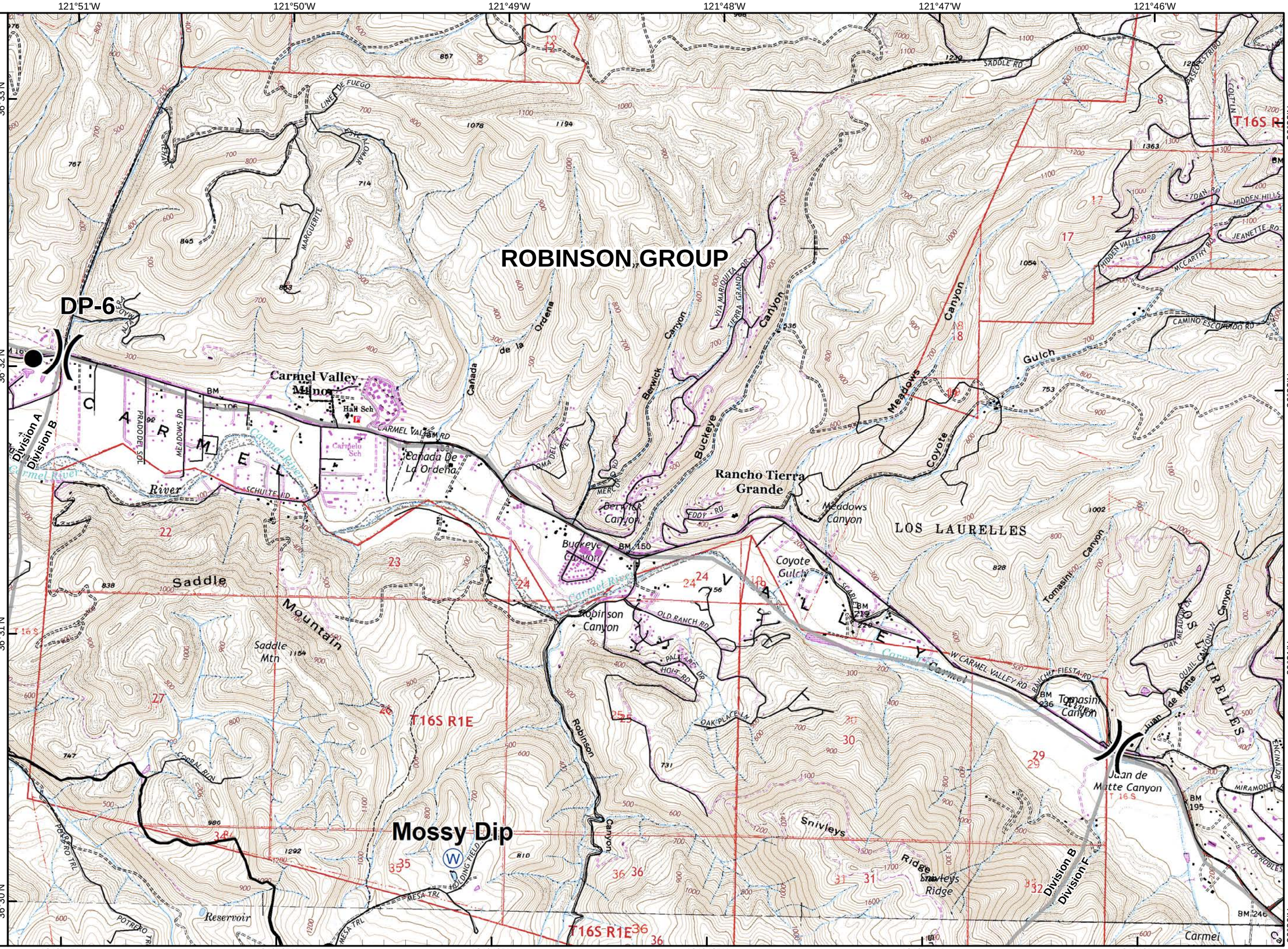

Soberanes

CA-BEU-003422
August 5, 2016
Page 3

)(Division

][Branch

Zone

Division Boundaries

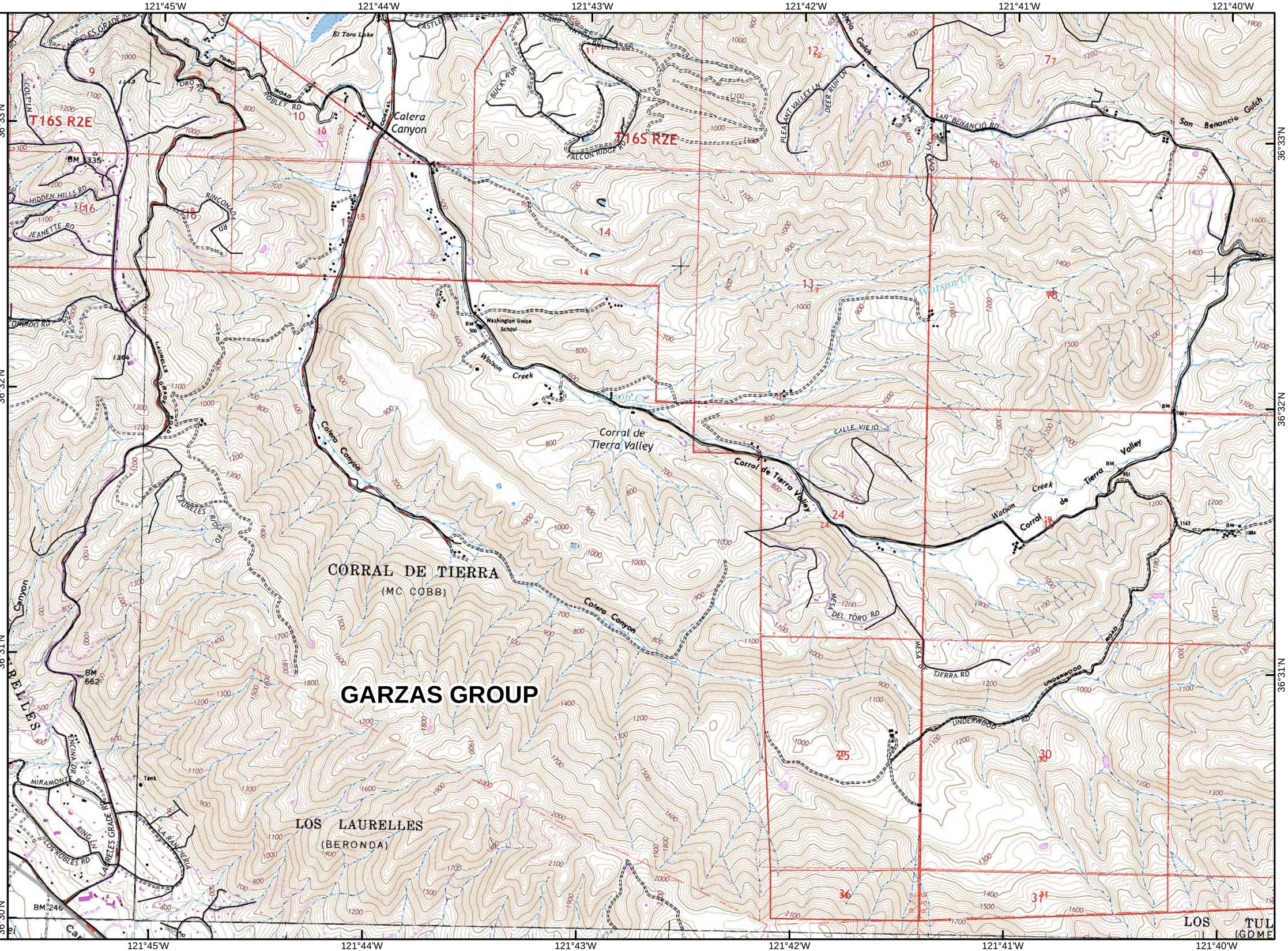

0 0.25 0.5
Miles

SStanish
8/5/2016 @ 00:08
NAD83

Soberanes
CA-BEU-003422
August 5, 2016
Page 4

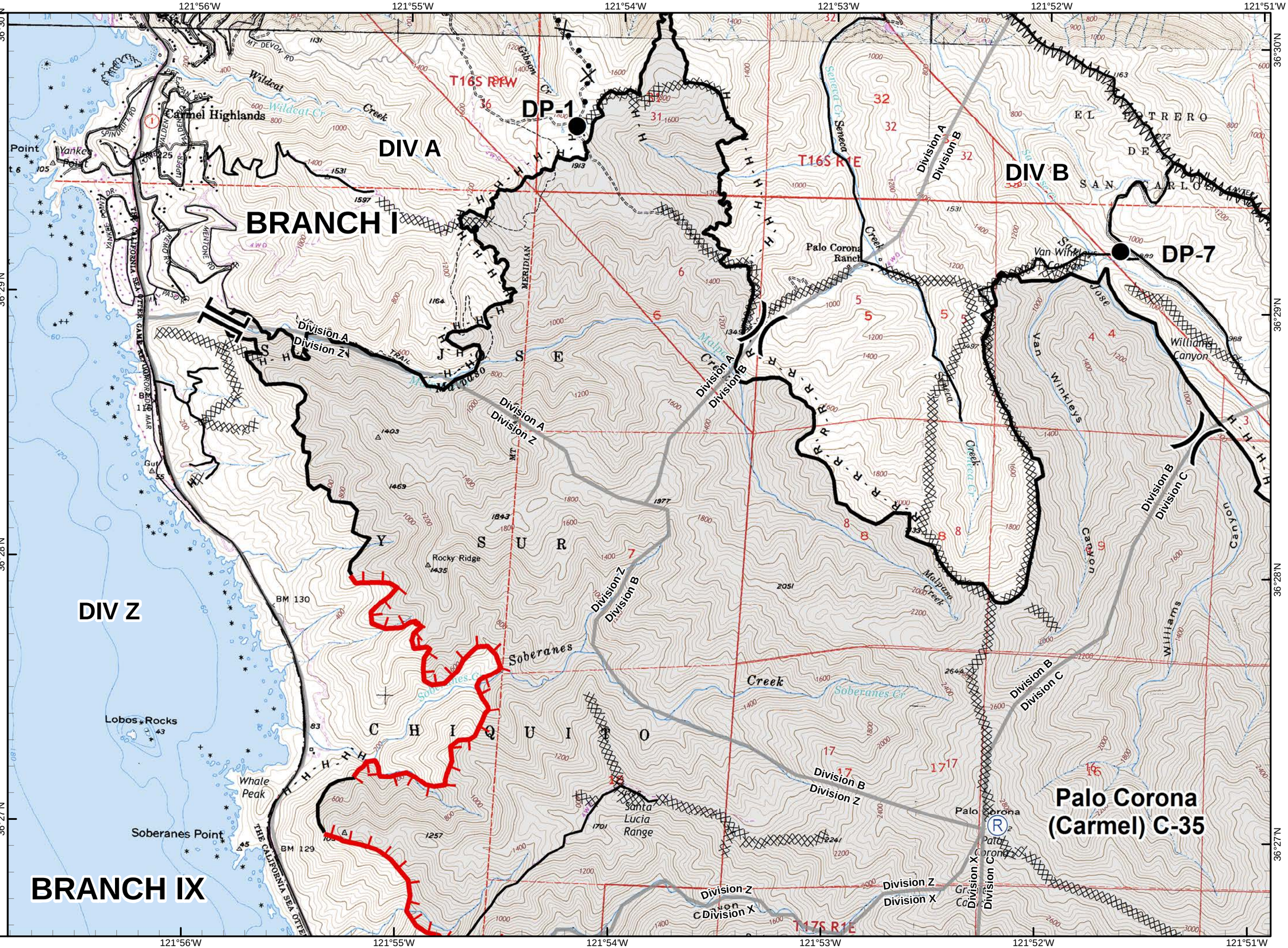

)(Division

][Branch

Zone

Drop Point

Repeater

Completed Dozer Line

Completed Line

H - H Hand Line

R - R Road as Completed Line

Uncontrolled Fire Edge

Line Break Completed

Proposed Dozer Line

Division Boundaries

0 0.25 0.5
Miles

SStanish
8/5/2016 @ 00:08
NAD83

Soberanes
CA-BEU-003422
August 5, 2016
Page 5

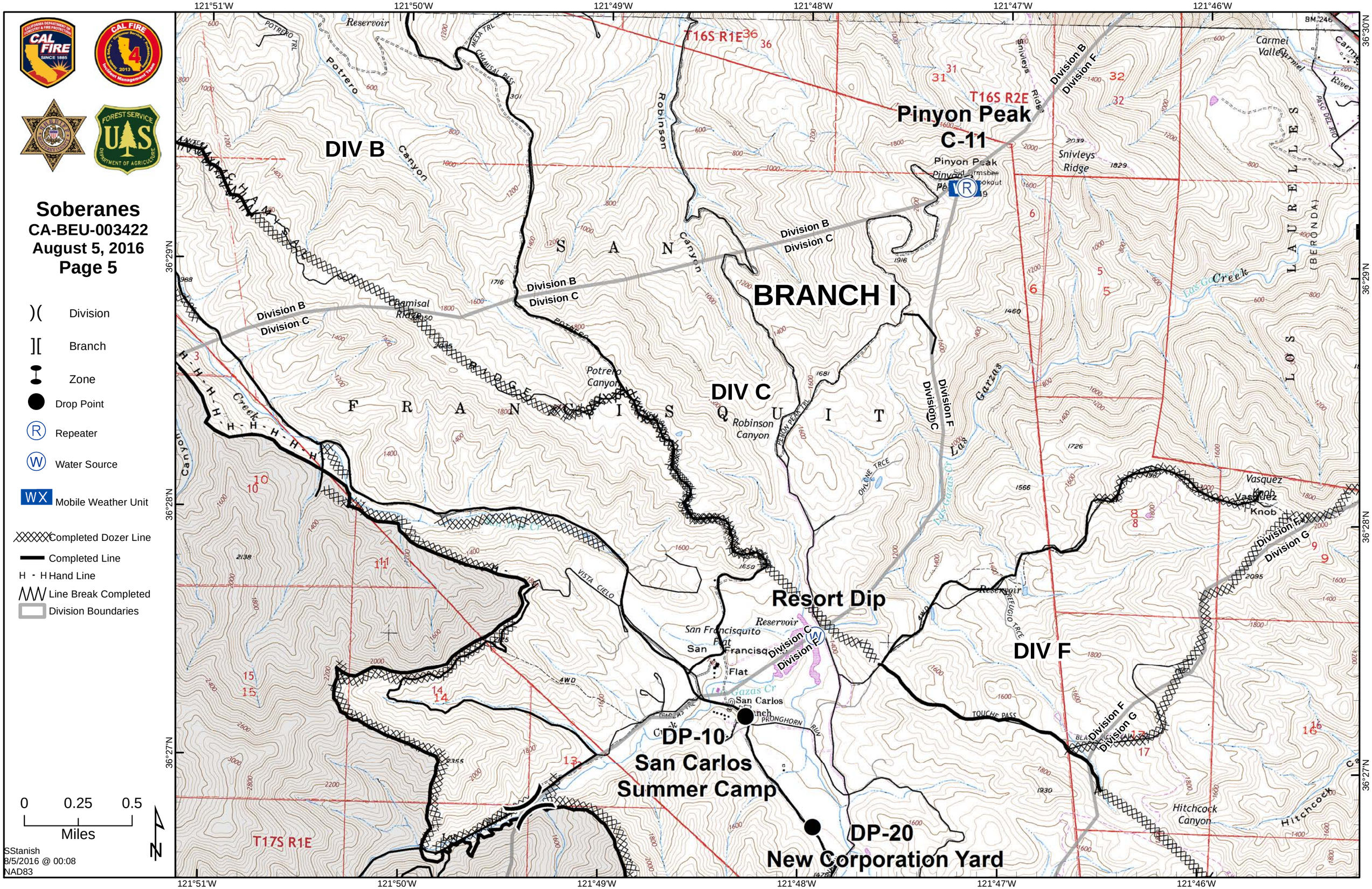

)(Division

][Branch

Zone

Drop Point

Repeater

Water Source

WX Mobile Weather Unit

Completed Dozer Line

Completed Line

H - H Hand Line

Line Break Completed

Division Boundaries

0 0.25 0.5
Miles

N

SStanish
8/5/2016 @ 00:08
NAD83

Soberanes
CA-BEU-003422
August 5, 2016
Page 6

)(Division

][Branch

Zone

(H) Helibase

(W) Water Source

Completed Dozer Line

H - H Hand Line

Division Boundaries

0 0.25 0.5
Miles

SStanish
8/5/2016 @ 00:09
NAD83

121°45'W 121°44'W 121°43'W 121°42'W 121°41'W 121°40'W

36°30'N 36°29'N 36°28'N 36°27'N

GARZAS GROUP

DIV F

HITCHCOCK GROUP

DIV G

Carmel Dip

DIV H

RANA GROUP

DIV I

Division F
Division G
Division H
Division I

Soberanes
CA-BEU-003422
August 5, 2016
Page 7

)(Division

][Branch

Zone

0 0.25 0.5
Miles

SStanish
8/5/2016 @ 00:09
NAD83

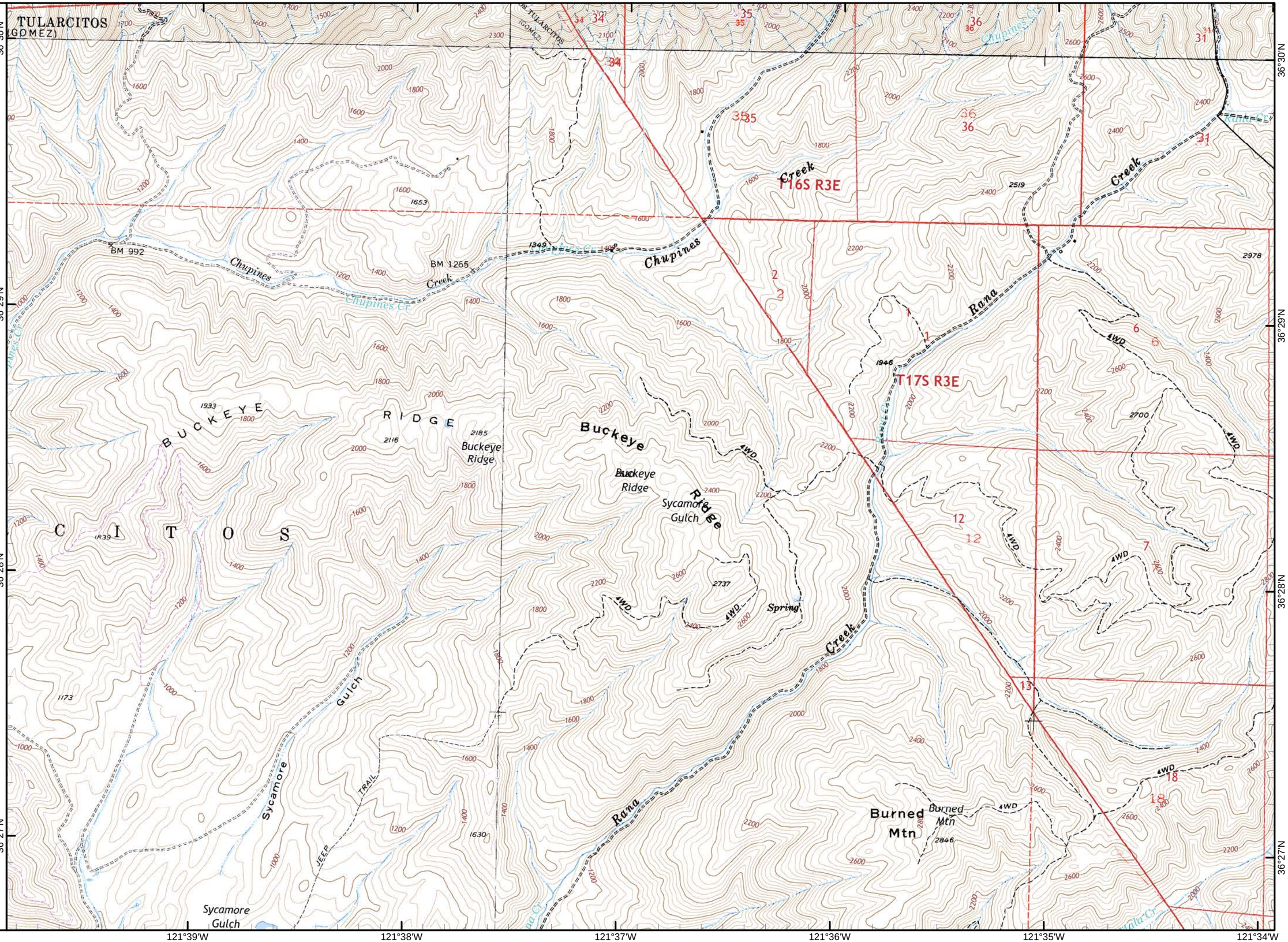

Soberanes
CA-BEU-003422
August 5, 2016
Page 8

)(Division
][Branch
Zone
Drop Point
Repeater
Completed Dozer Line
Completed Line
H - H Hand Line
Uncontrolled Fire Edge
Division Boundaries

0 0.25 0.5
Miles

SStanish
8/5/2016 @ 00:09
NAD83

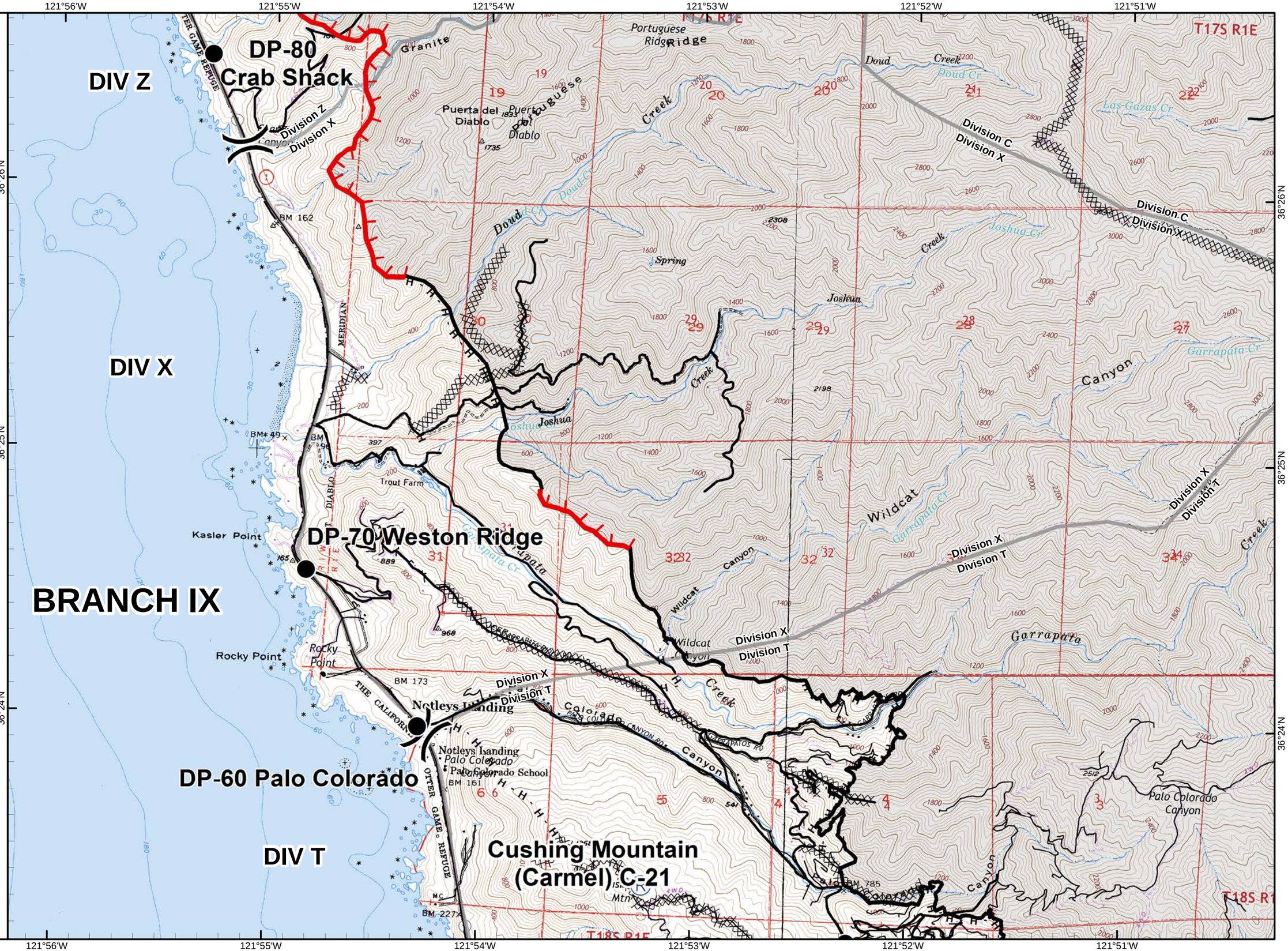

Soberanes
CA-BEU-003422
August 5, 2016
Page 9

)(Division

][Branch

Zone

Drop Point

Repeater

Safety Zone

Water Source

WX Mobile Weather Unit

Completed Dozer Line

Completed Line

H - H Hand Line

Proposed Dozer Line

Division Boundaries

0 0.25 0.5
Miles

N

SStanish
8/5/2016 @ 00:10
NAD83

121°51'W 121°50'W 121°49'W 121°48'W 121°47'W 121°46'W

36°26'N 36°25'N 36°24'N

DP-20
New Corporation Yard
BRANCH I
BRANCH II
White Rock
Ridge (Carmel)
C-4
DIV F
DIV G
DP-30
White Rock
White Rock Dip
WX
Division C
Division F
Division X
Division T
Division O
Division K
Division G
Division H
T17S R1E
T17S R2E
T18S R1E
T18S R2E
LOS PADRES NATIONAL FOREST

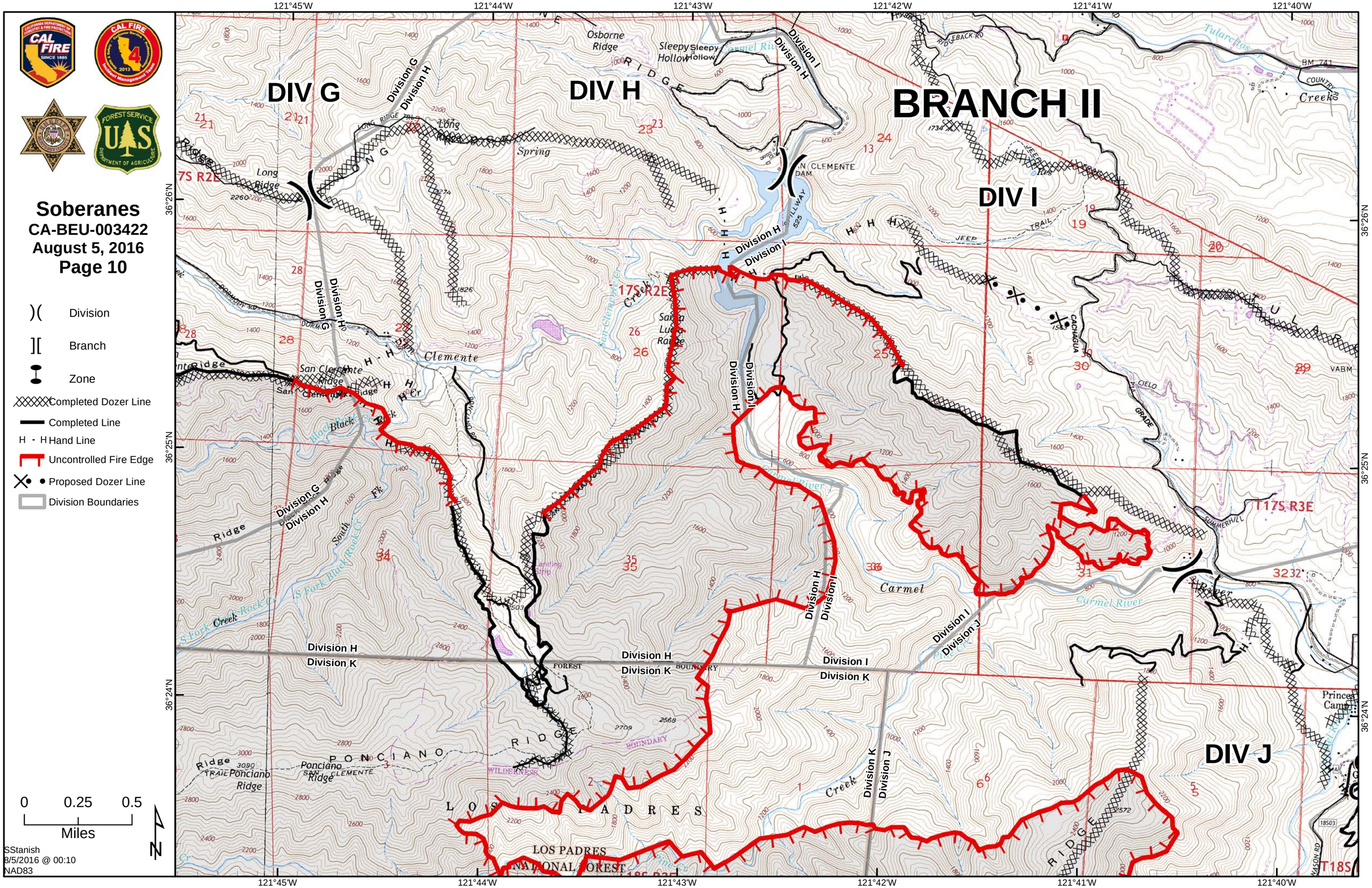

Soberanes
CA-BEU-003422
August 5, 2016
Page 10
Division
Branch
Zone
Completed Dozer Line
Completed Line
H - H Hand Line
Uncontrolled Fire Edge
Proposed Dozer Line
Division Boundaries
0 0.25 0.5
Miles
SStanish
8/5/2016 @ 00:10
NAD83
DIV G
DIV H
BRANCH II
DIV I
DIV J
121°45'W
121°44'W
121°43'W
121°42'W
121°41'W
121°40'W
36°26'N
36°25'N
36°24'N
Division G
Division H
Division I
Division J
Division K
Osborne Ridge
Sleepy Hollow
Long Ridge
San Clemente Ridge
Clemente
Carmel
Carmel River
Ponciano Ridge
LOS PADRES
LOS PADRES NATIONAL FOREST
T17S R3E
T18S

Soberanes
CA-BEU-003422
August 5, 2016
Page 11

RANA GROUP

Sky Ranch (Seco) C-37

DP-36

Carmel River Guard Station

- Division
- Branch
- Zone
- Drop Point
- Repeater
- Completed Dozer Line
- H - H Hand Line
- Proposed Dozer Line
- Division Boundaries

0 0.25 0.5 Miles

SStanish
8/5/2016 @ 00:11
NAD83

121°39'W 121°38'W 121°37'W 121°36'W 121°35'W 121°34'W

36°26'N 36°25'N 36°24'N

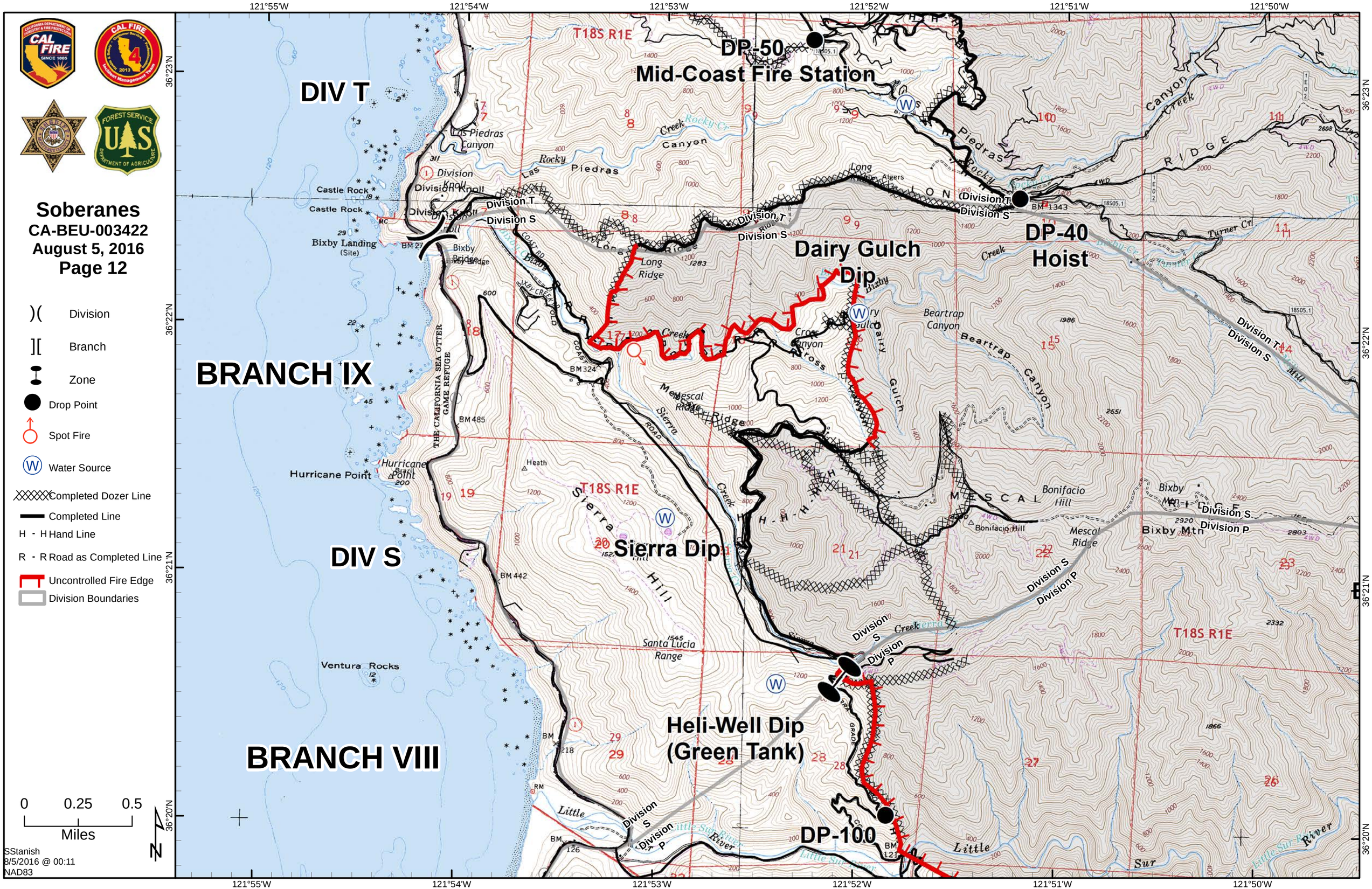

Soberanes
CA-BEU-003422
August 5, 2016
Page 12
Division
Branch
Zone
Drop Point
Spot Fire
Water Source
Completed Dozer Line
Completed Line
H - H Hand Line
R - R Road as Completed Line
Uncontrolled Fire Edge
Division Boundaries
0 0.25 0.5
Miles
SStanish
8/5/2016 @ 00:11
NAD83
DIV T
BRANCH IX
DIV S
BRANCH VIII
DP-50
Mid-Coast Fire Station
DP-40
Hoist
Dairy Gulch
Dip
Sierra Dip
Heli-Well Dip
(Green Tank)
DP-100
T18S R1E
Division T
Division S
Division P
Castle Rock
Bixby Landing
(Site)
Hurricane Point
Ventura Rocks
Las Piedras Canyon
Long Ridge
Beartrap Canyon
Mescal Ridge
Bonifacio Hill
Bixby Mtn
Santa Lucia Range
Little Sur River
THE CALIFORNIA SEA OTTER GAME REFUGE
121°55'W
121°54'W
121°53'W
121°52'W
121°51'W
121°50'W
36°23'N
36°22'N
36°21'N
36°20'N

Soberanes

CA-BEU-003422
August 5, 2016
Page 13

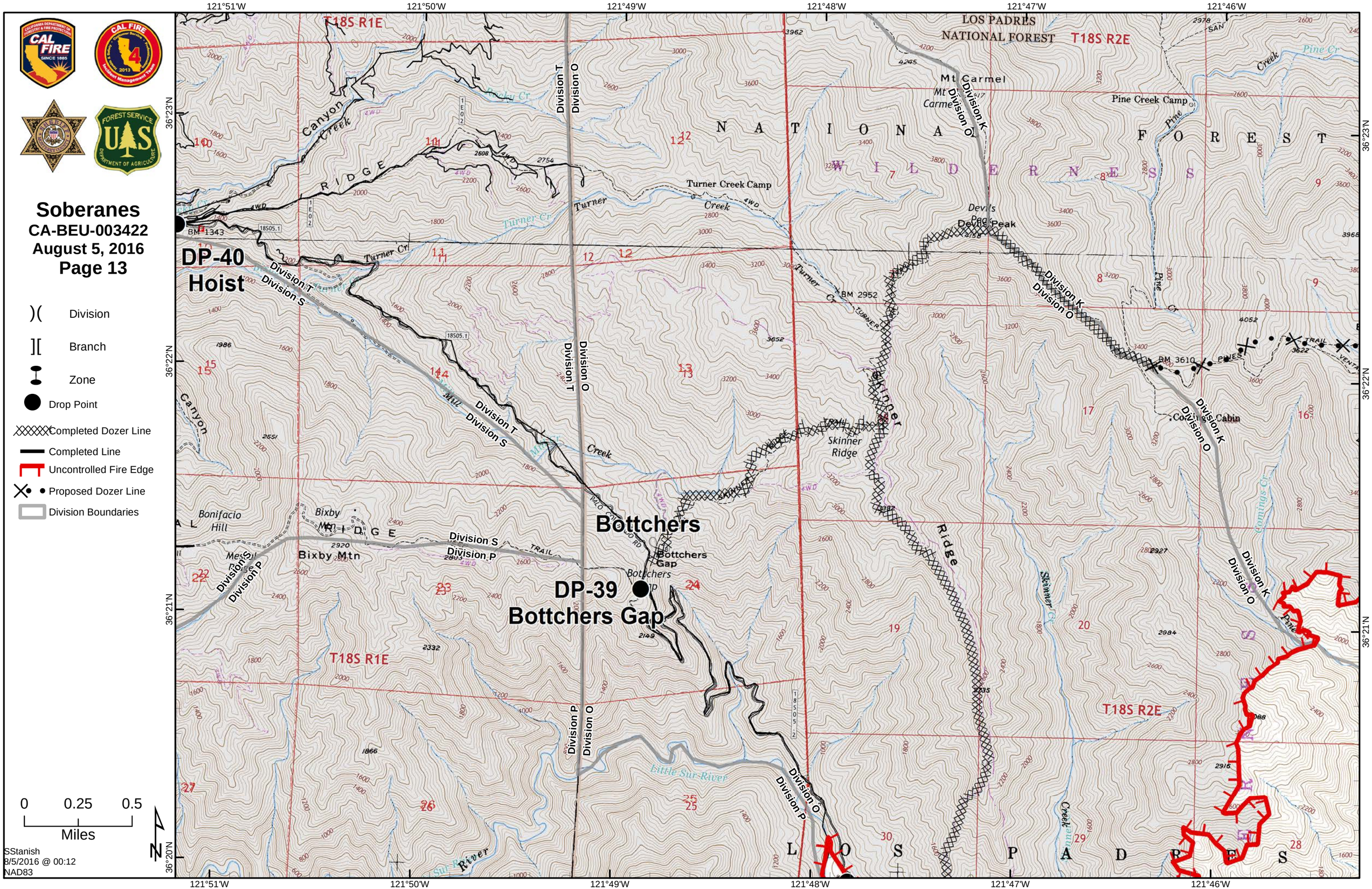

SStanish
8/5/2016 @ 00:12
NAD83

Soberanes
CA-BEU-003422
August 5, 2016
Page 14

- Division
- Branch
- Zone
- Water Source
- Completed Dozer Line
- Hand Line
- Uncontrolled Fire Edge
- Planned Fire Line
- Proposed Dozer Line
- Division Boundaries

0 0.25 0.5
Miles

SStanish
8/5/2016 @ 00:12
NAD83

121°45'W 121°44'W 121°43'W 121°42'W 121°41'W 121°40'W
36°23'N 36°22'N 36°21'N 36°20'N

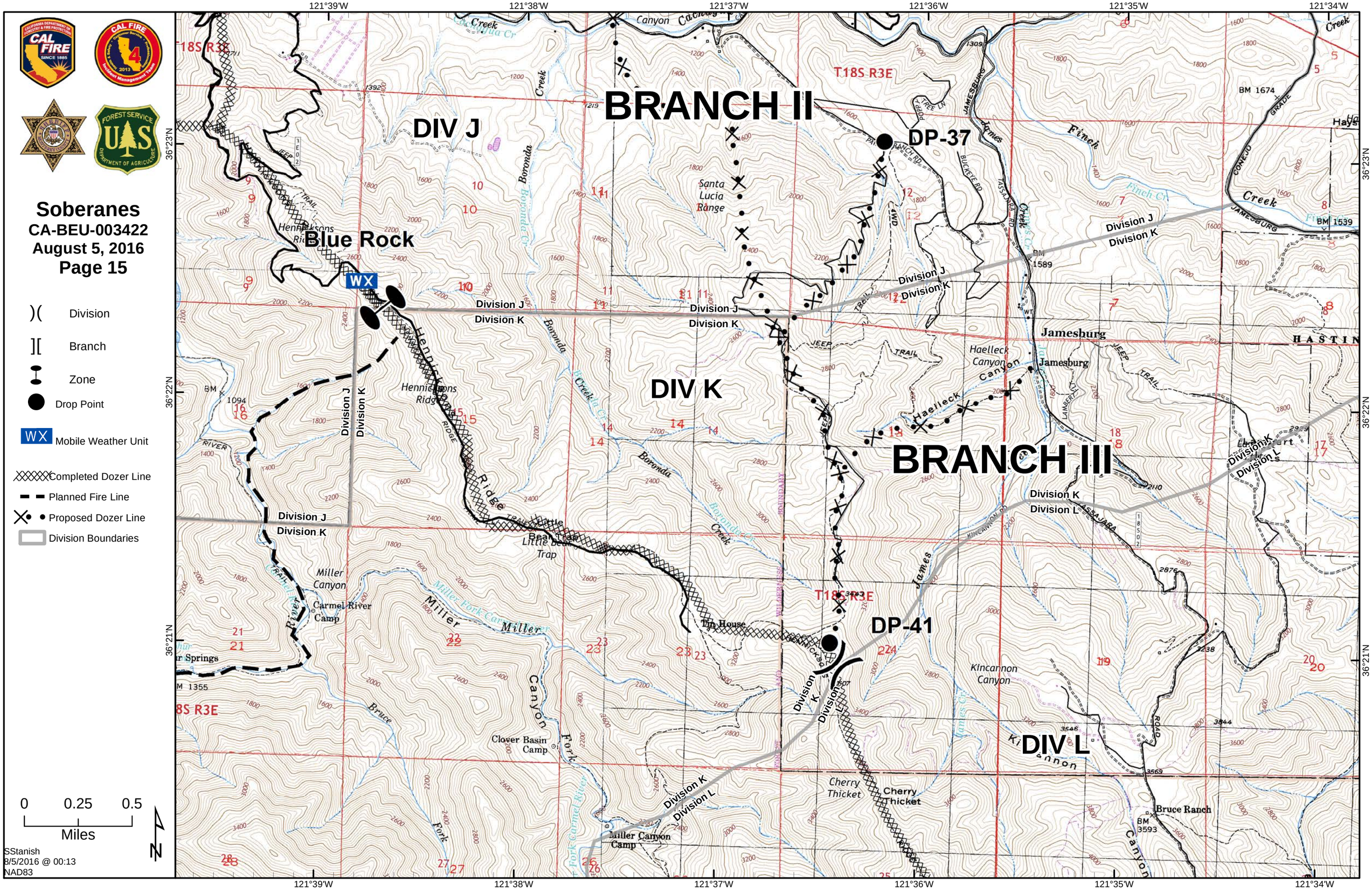

Soberanes
CA-BEU-003422
August 5, 2016
Page 15
Division
Branch
Zone
Drop Point
WX Mobile Weather Unit
Completed Dozer Line
Planned Fire Line
Proposed Dozer Line
Division Boundaries
0 0.25 0.5
Miles
SStanish
8/5/2016 @ 00:13
NAD83
BRANCH II
BRANCH III
DIV J
DIV K
DIV L
DP-37
DP-41
Blue Rock
WX
Division J
Division K
Division L
Jamesburg
Santa Lucia Range
Hennicksons Ridge
Little Bear Trap
Miller Canyon
Carmel River Camp
Tin House
Clover Basin Camp
Miller Canyon Camp
Cherry Thicket
Kincannon Canyon
Haelleck Canyon
Bruce Ranch
T18S R3E
121°39'W
121°38'W
121°37'W
121°36'W
121°35'W
121°34'W
36°23'N
36°22'N
36°21'N