Soberanes

CA-BEU-003422
August 4, 2016
IAP Index Page

Carmel Zone

Legend

- Division
- Branch
- Zone
- Drop Point
- Staging Area
- Water Source
- Uncontrolled Fire Edge
- Completed Dozer Line
- Completed Line
- Hand Line
- Planned Fire Line
- Proposed Dozer Line

0 1.25 2.5
Miles

SStanish
8/3/2016 @ 22:01
NAD83

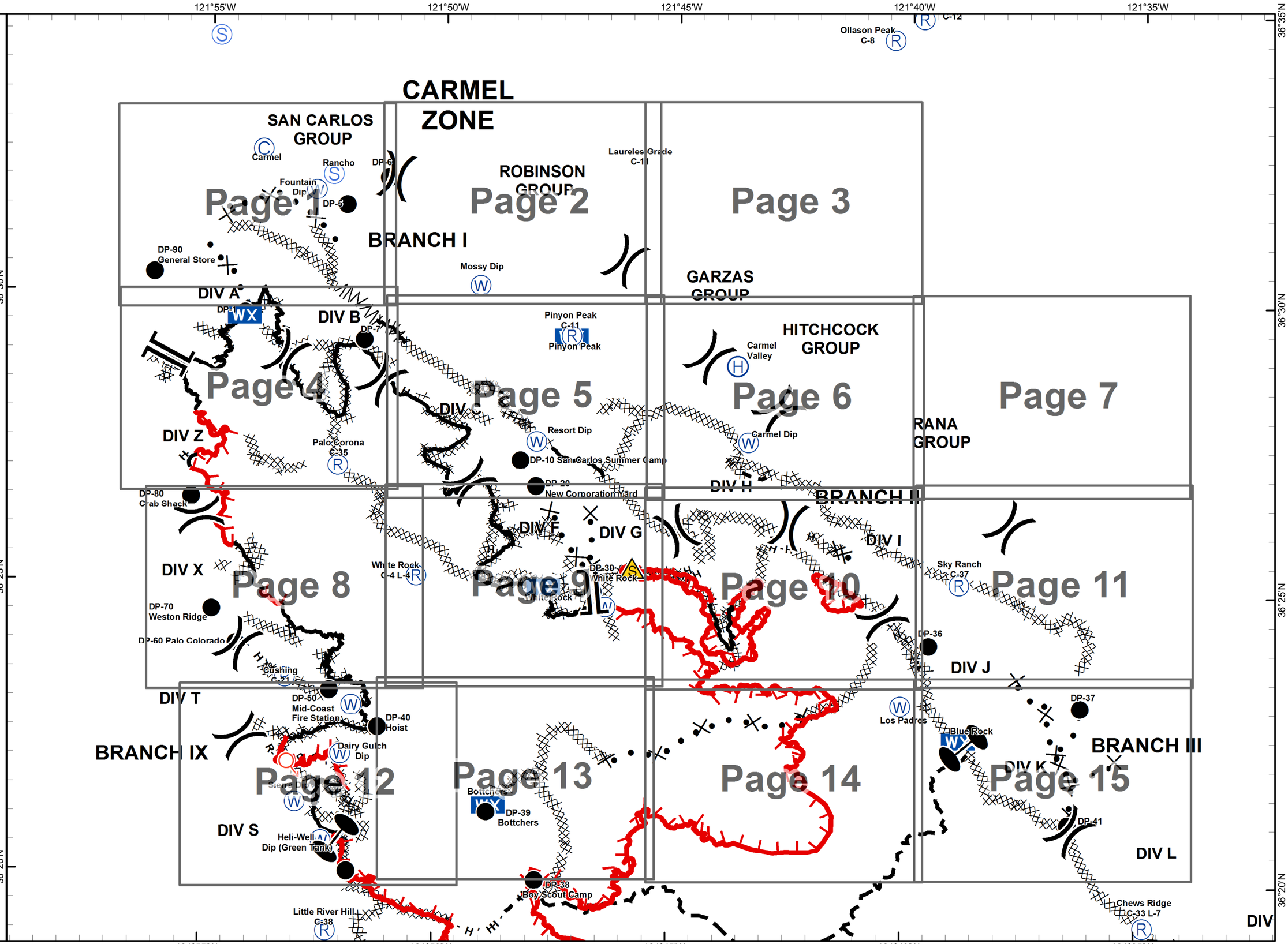

Soberanes
CA-BEU-003422
August 4, 2016
Page 1

)(Division

][Branch

Zone

Ⓒ Camp

Drop Point

Ⓢ Staging Area

Ⓦ Water Source

Completed Dozer Line

Completed Line

H - H Hand Line

Line Break Completed

Proposed Dozer Line

Division Boundaries

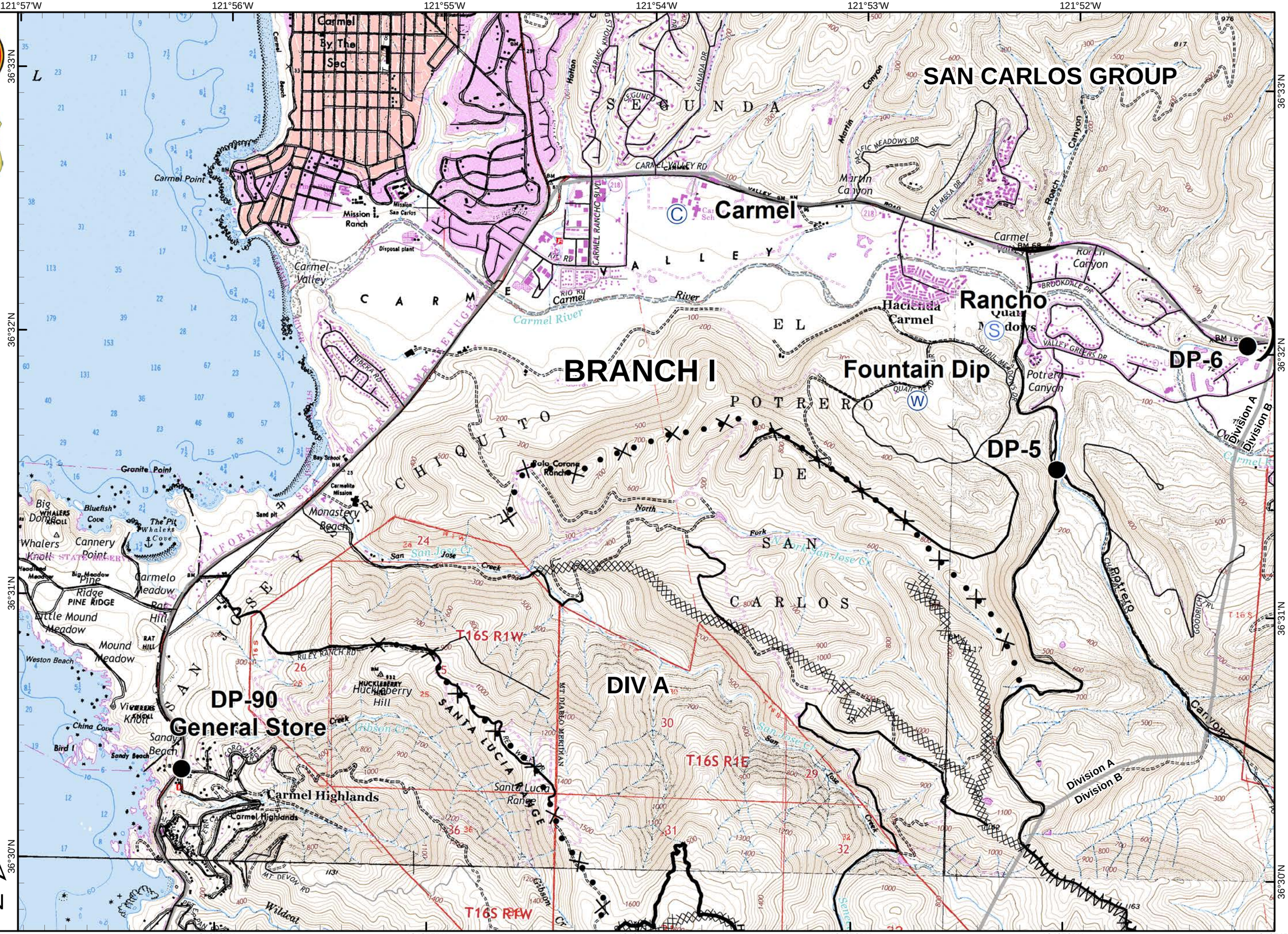

0 0.25 0.5
Miles

SStanish
8/4/2016 @ 00:28
NAD83

Soberanes
CA-BEU-003422
August 4, 2016
Page 2

)(Division

][Branch

Zone

Drop Point

Water Source

Division Boundaries

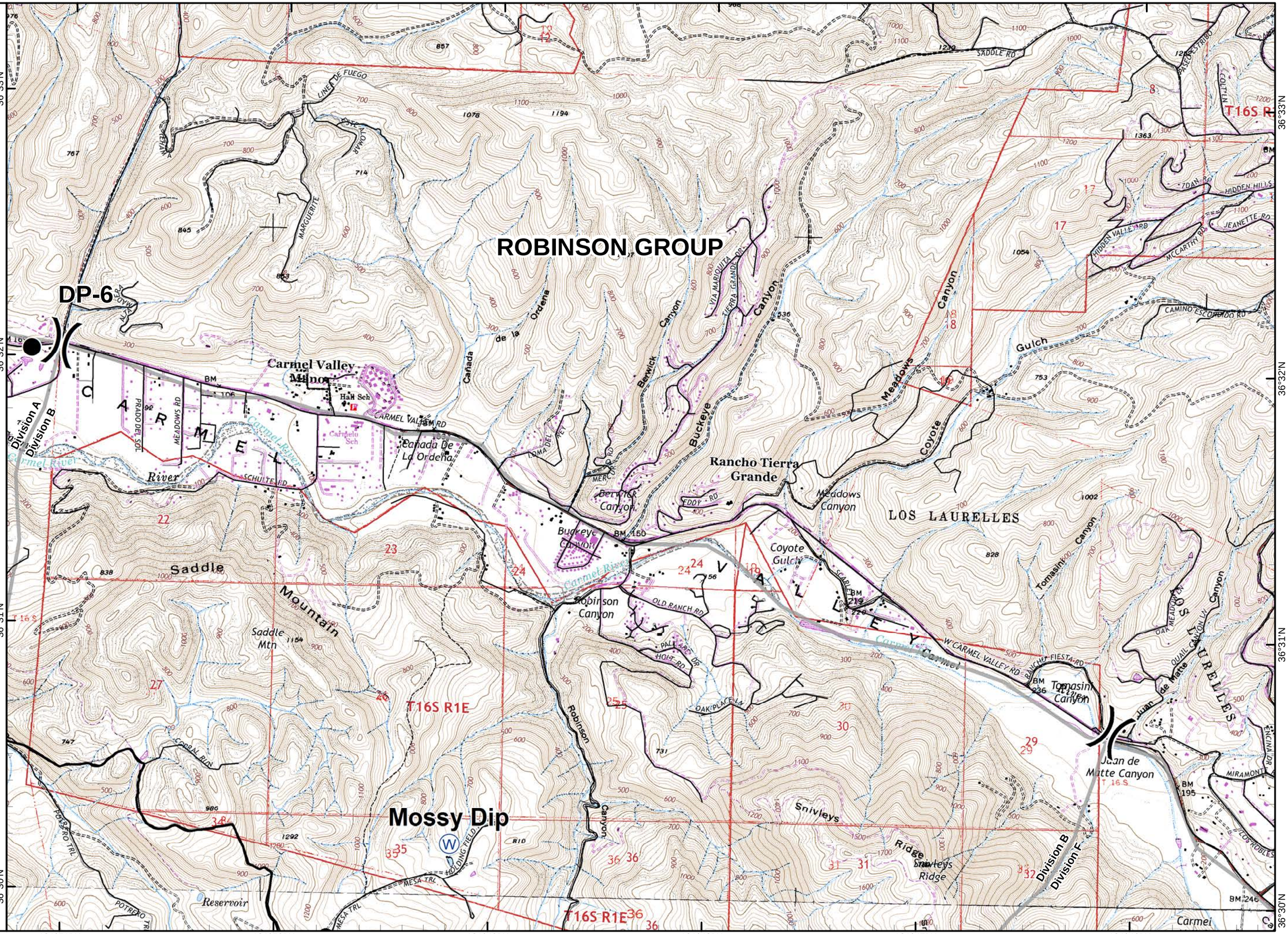

Soberanes
CA-BEU-003422
August 4, 2016
Page 3

)(Division

][Branch

Zone

Division Boundaries

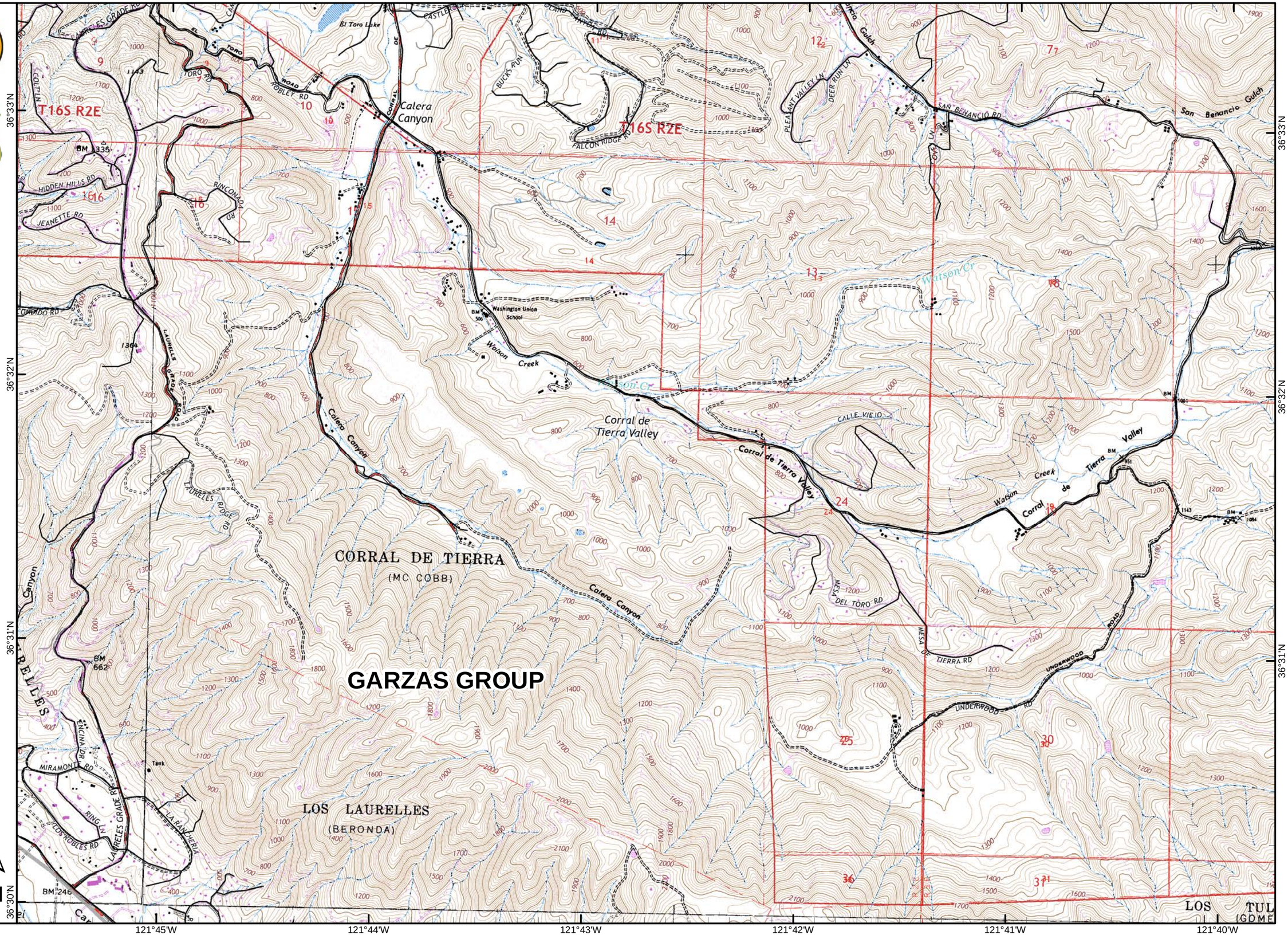

Soberanes
CA-BEU-003422
August 4, 2016
Page 4

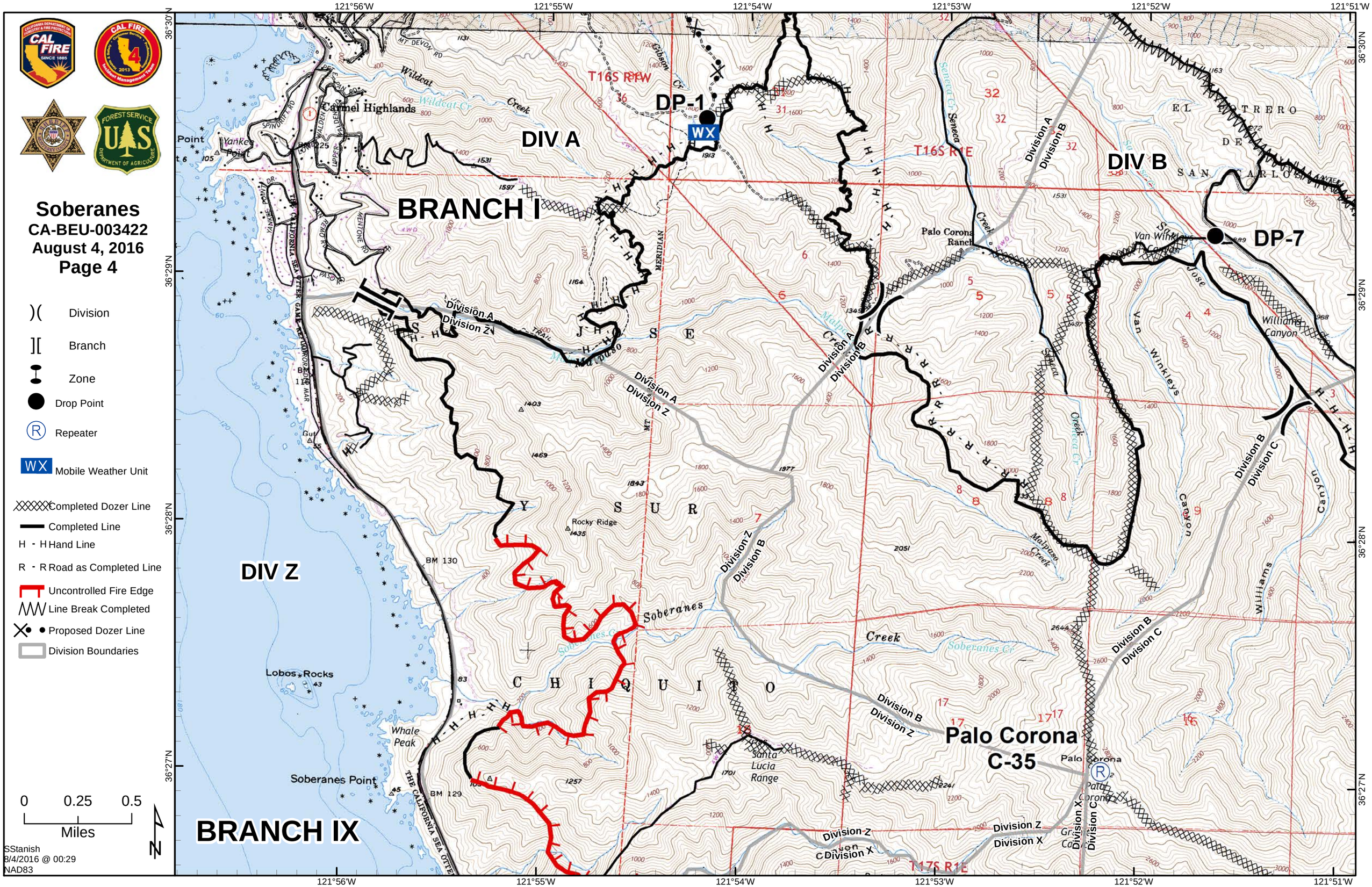

)(Division

][Branch

Zone

Drop Point

Repeater

WX Mobile Weather Unit

Completed Dozer Line

Completed Line

H - H Hand Line

R - R Road as Completed Line

Uncontrolled Fire Edge

Line Break Completed

Proposed Dozer Line

Division Boundaries

0 0.25 0.5
Miles

SStanish
8/4/2016 @ 00:29
NAD83

Soberanes
CA-BEU-003422
August 4, 2016
Page 5

)(Division

][Branch

Zone

Drop Point

Repeater

Water Source

WX Mobile Weather Unit

Completed Dozer Line

Completed Line

H - H Hand Line

Line Break Completed

Division Boundaries

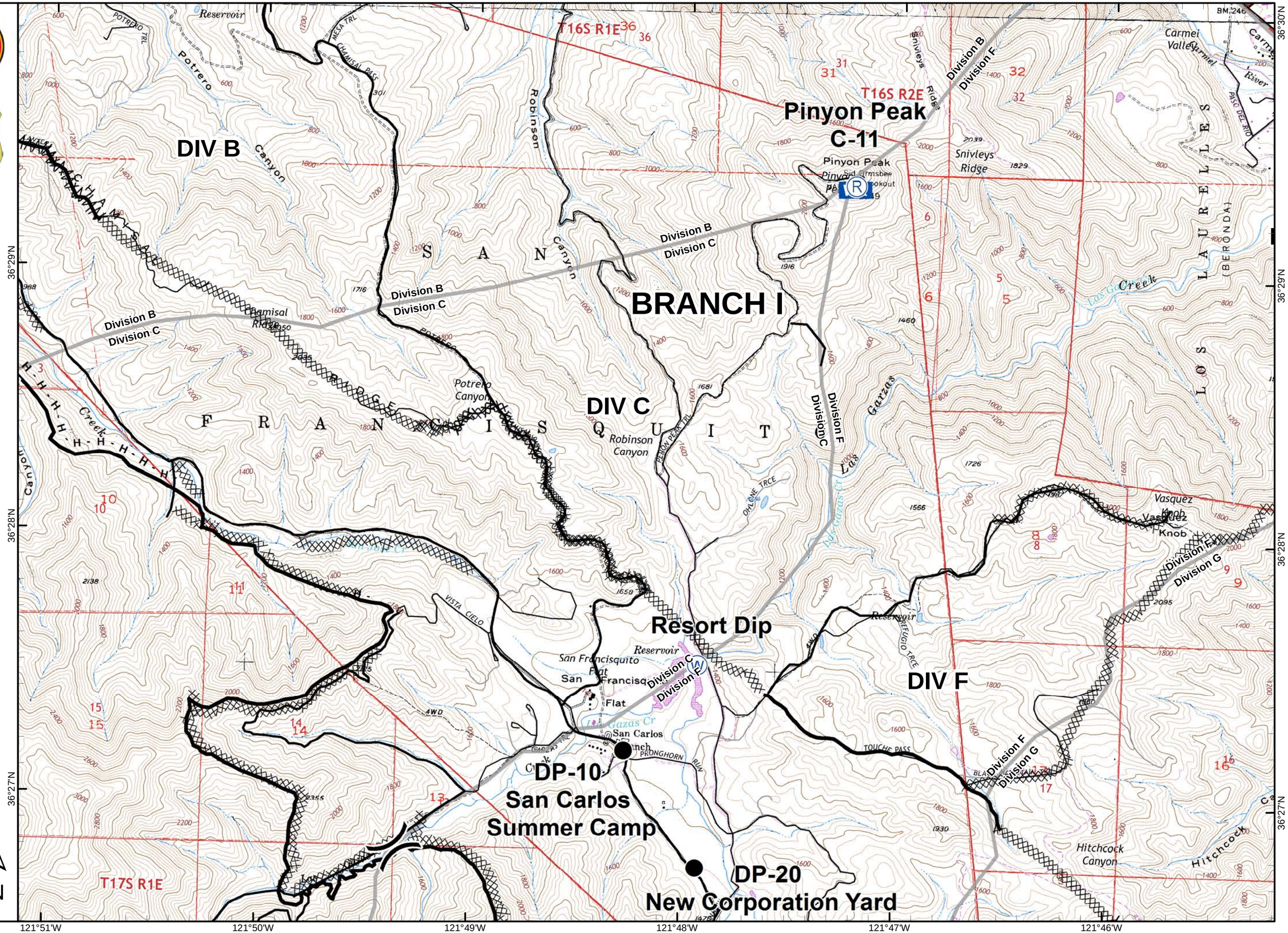

SStanish
8/4/2016 @ 00:29
NAD83

Soberanes

CA-BEU-003422
August 4, 2016
Page 6

)(Division
][Branch
Zone
Helibase
Water Source
Completed Dozer Line
H - H Hand Line
Planned Fire Line
Division Boundaries

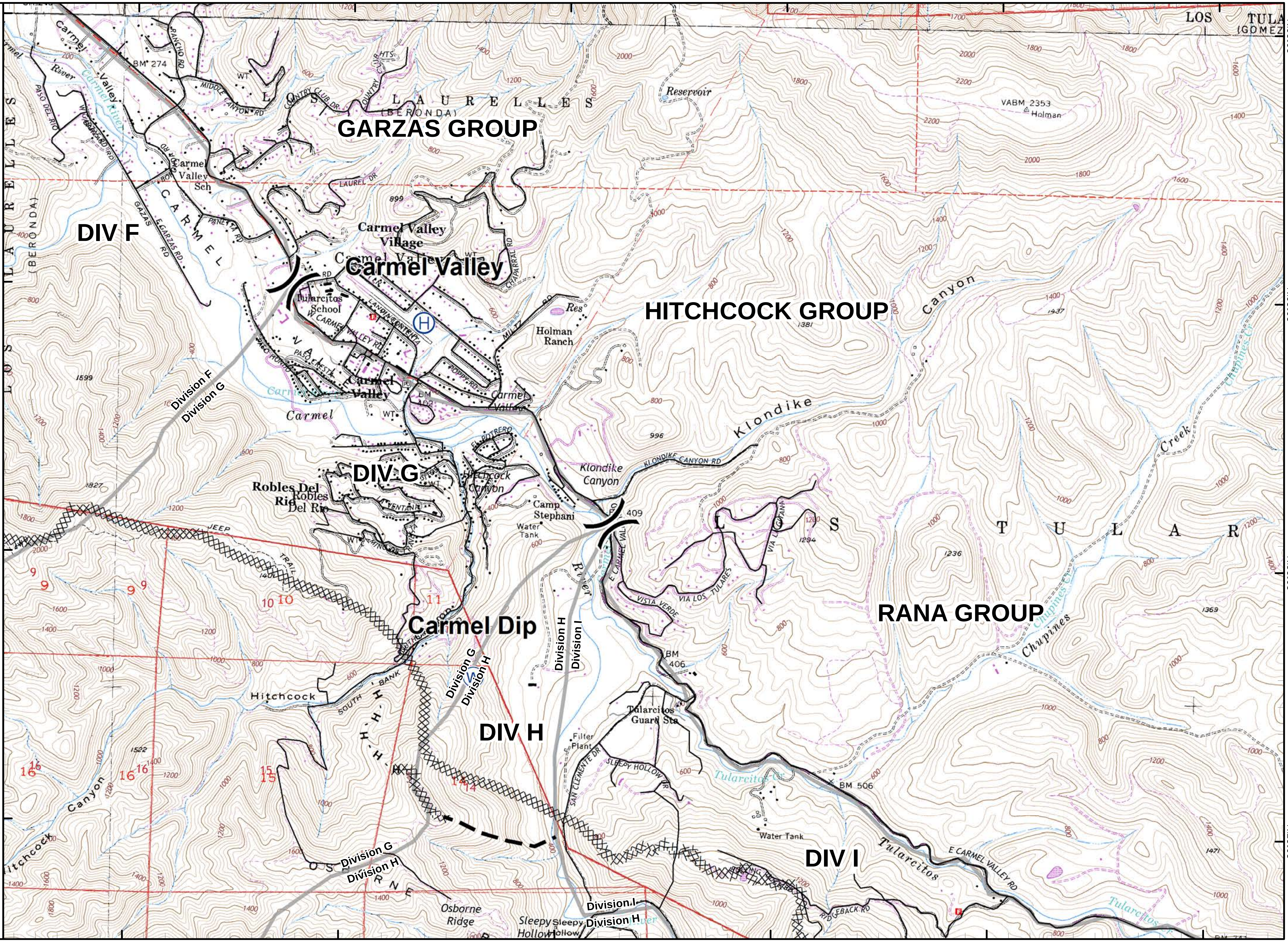

0 0.25 0.5
Miles

SStanish
8/4/2016 @ 00:29
NAD83

Soberanes
CA-BEU-003422
August 4, 2016
Page 7

)(Division

][Branch

Zone

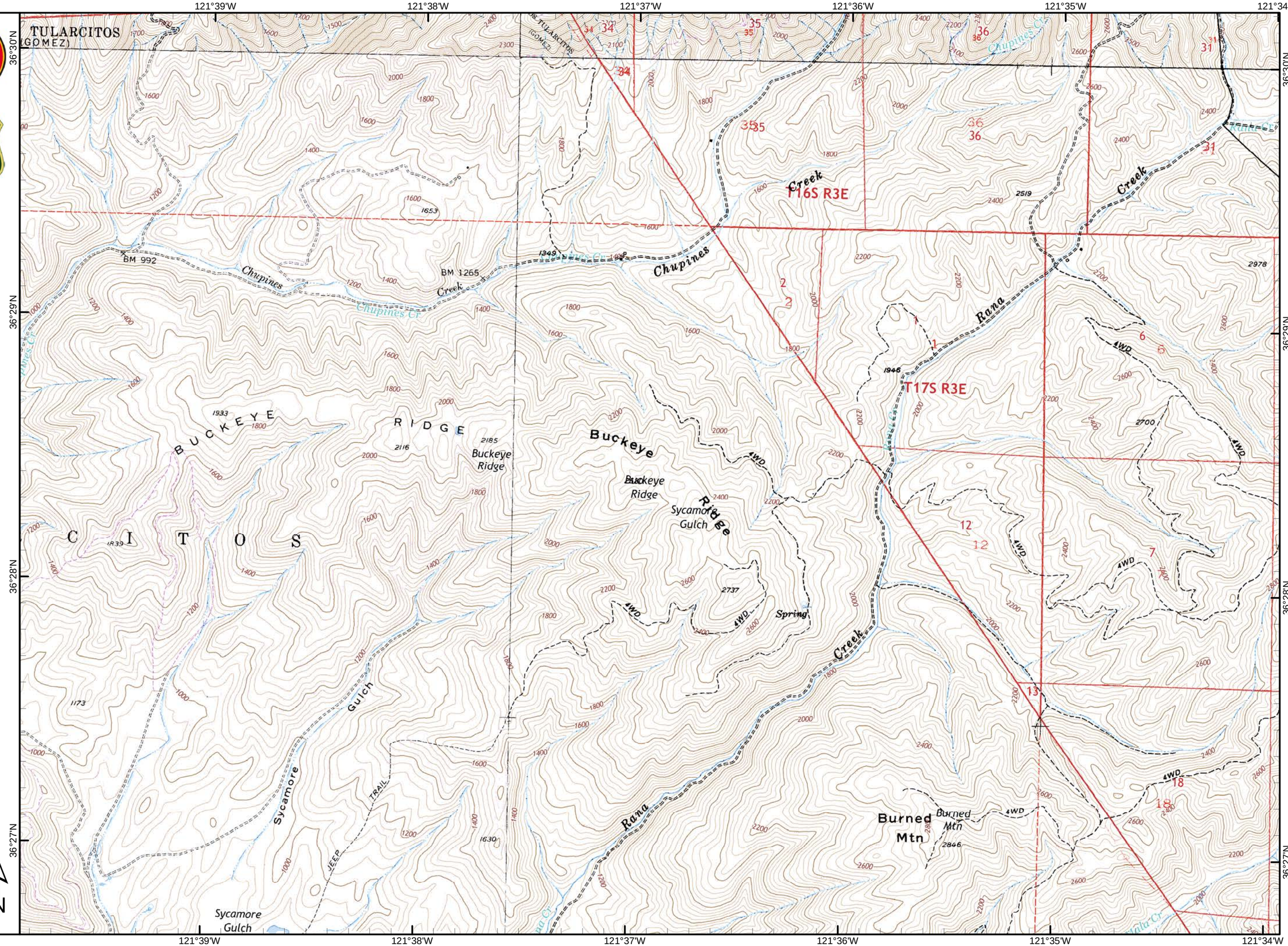

0 0.25 0.5
Miles

SStanish
8/4/2016 @ 00:30
NAD83

Soberanes
CA-BEU-003422
August 4, 2016
Page 8

)(Division

][Branch

Zone

Drop Point

Repeater

Completed Dozer Line

Completed Line

H - H Hand Line

Uncontrolled Fire Edge

Division Boundaries

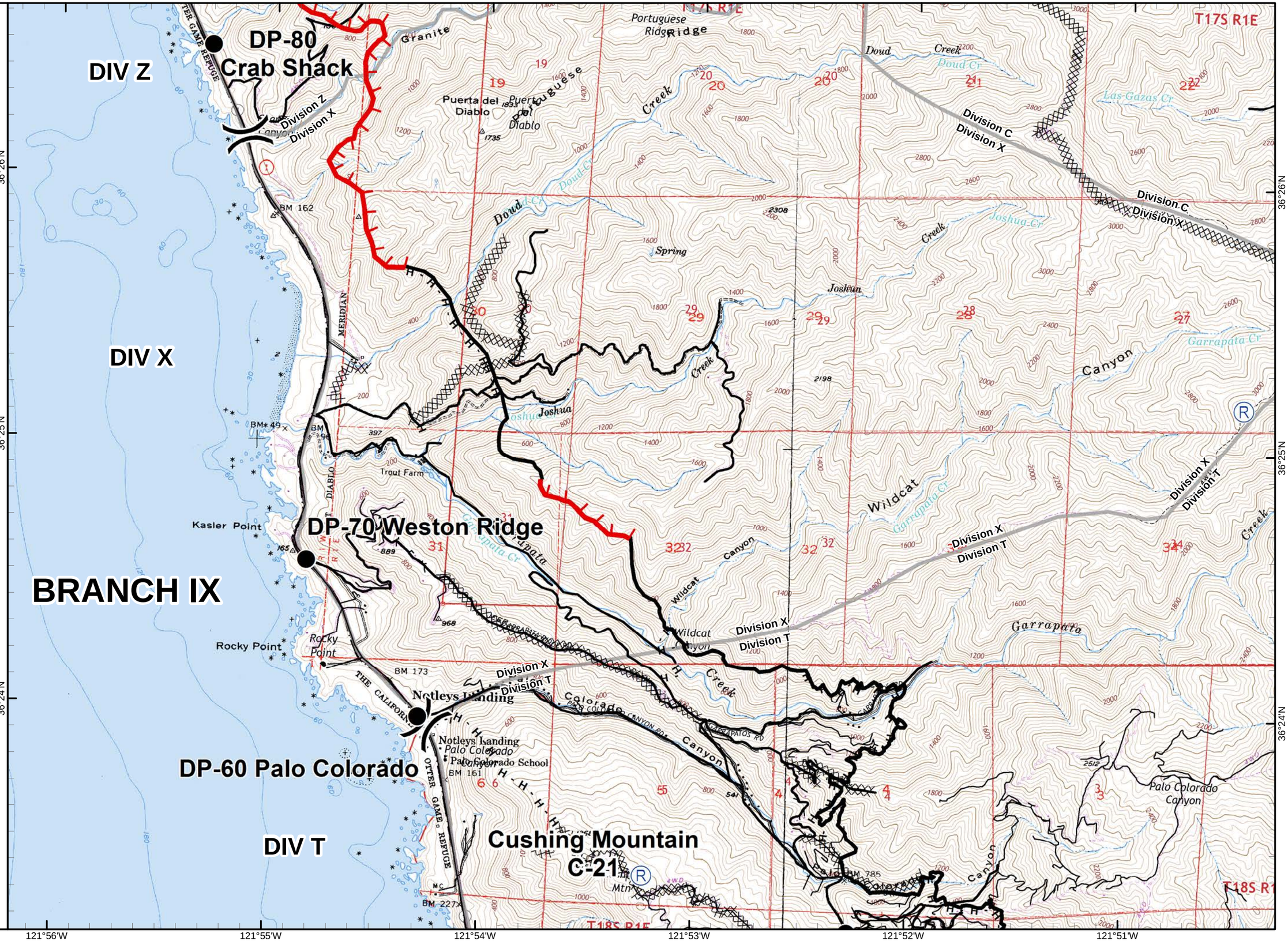

Soberanes
CA-BEU-003422
August 4, 2016
Page 9

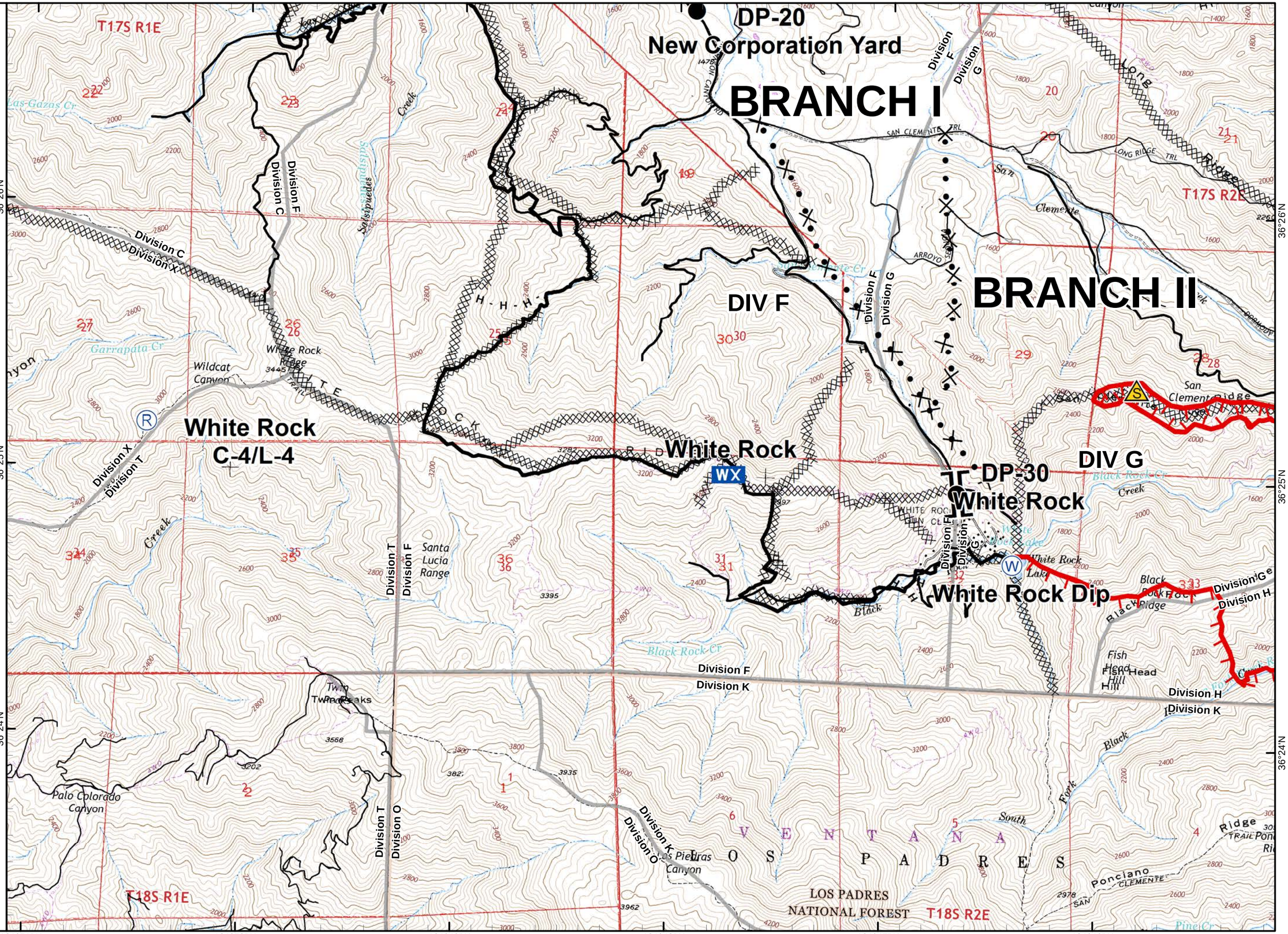

- Division
- Branch
- Zone
- Drop Point
- Repeater
- Safety Zone
- Water Source
- Mobile Weather Unit
- Completed Dozer Line
- Completed Line
- H - H Hand Line
- Uncontrolled Fire Edge
- Proposed Dozer Line
- Division Boundaries

0 0.25 0.5
Miles

SStanish
8/4/2016 @ 00:31
NAD83

Soberanes
CA-BEU-003422
August 4, 2016
Page 10

)(Division

][Branch

Zone

Completed Dozer Line

Completed Line

H - H Hand Line

Uncontrolled Fire Edge

Proposed Dozer Line

Division Boundaries

0 0.25 0.5
Miles

SStanish
8/4/2016 @ 00:31
NAD83

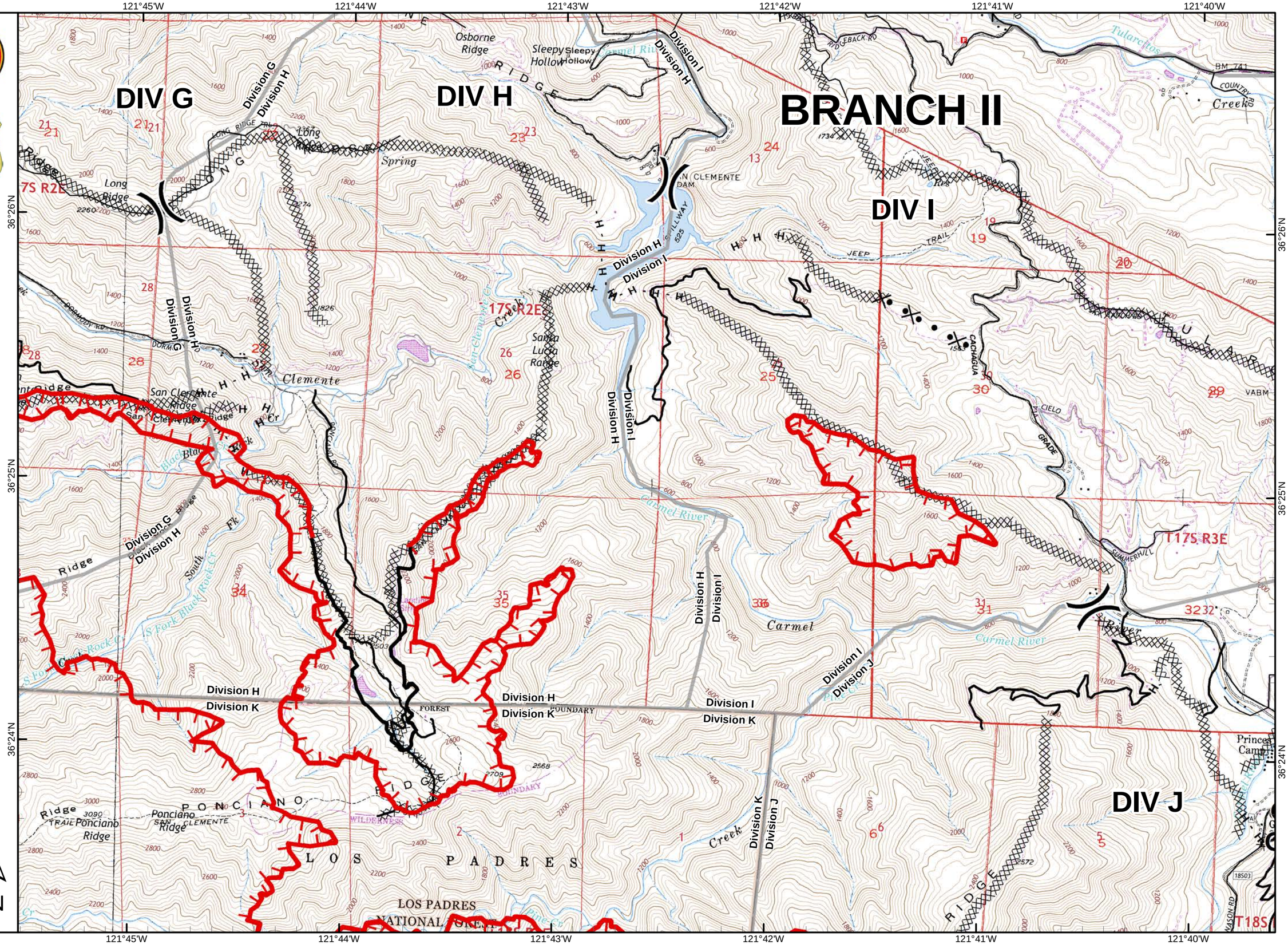

Soberanes
CA-BEU-003422
August 4, 2016
Page 11

)(Division

][Branch

Zone

Drop Point

Repeater

Completed Dozer Line

H - H Hand Line

Proposed Dozer Line

Division Boundaries

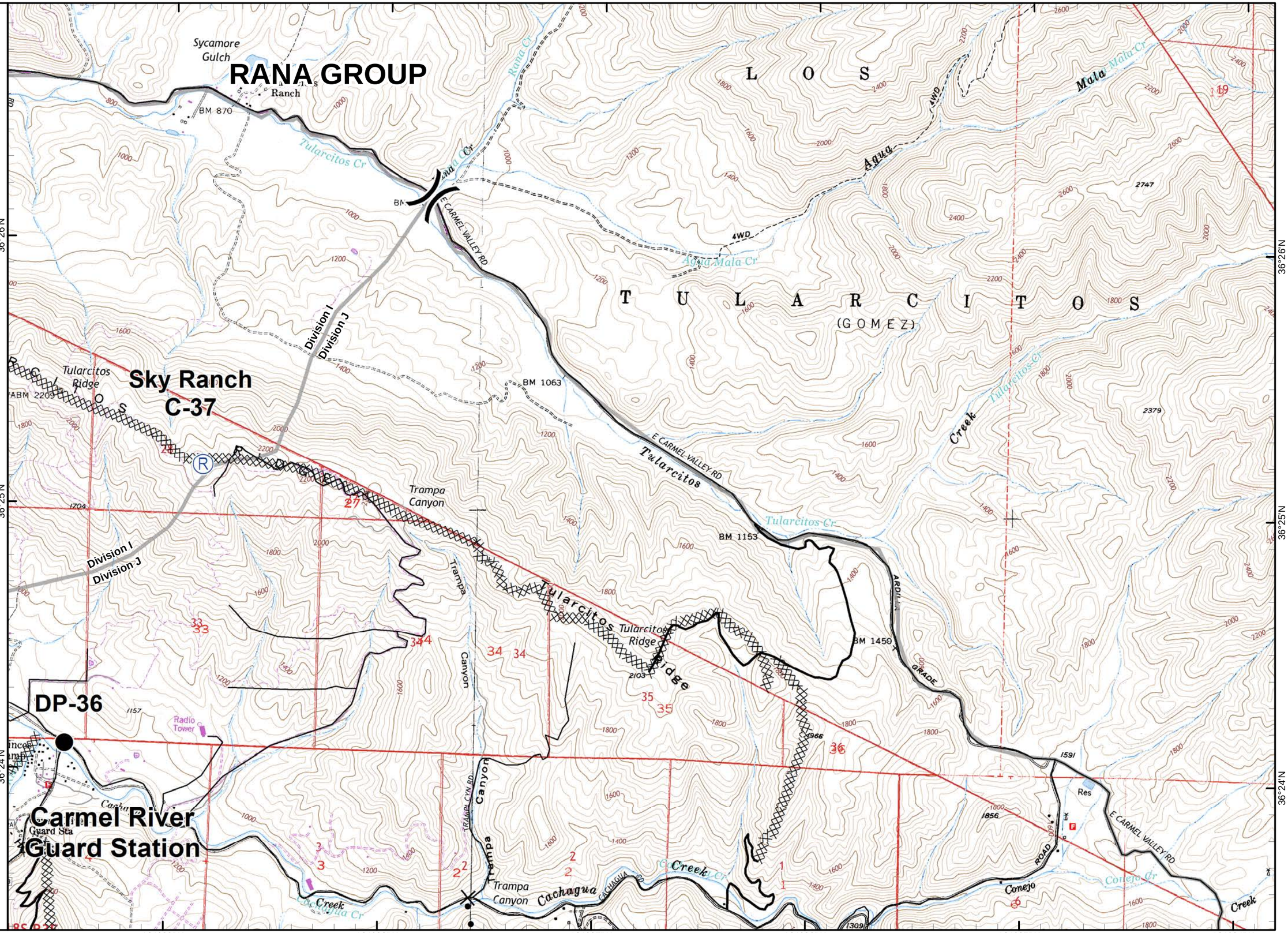

0 0.25 0.5
Miles

SStanish
8/4/2016 @ 00:31
NAD83

Soberanes
CA-BEU-003422
August 4, 2016
Page 12

)(Division
][Branch
Zone
Drop Point
Spot Fire
W Water Source
Completed Dozer Line
Completed Line
H - H Hand Line
R - R Road as Completed Line
Uncontrolled Fire Edge
Division Boundaries

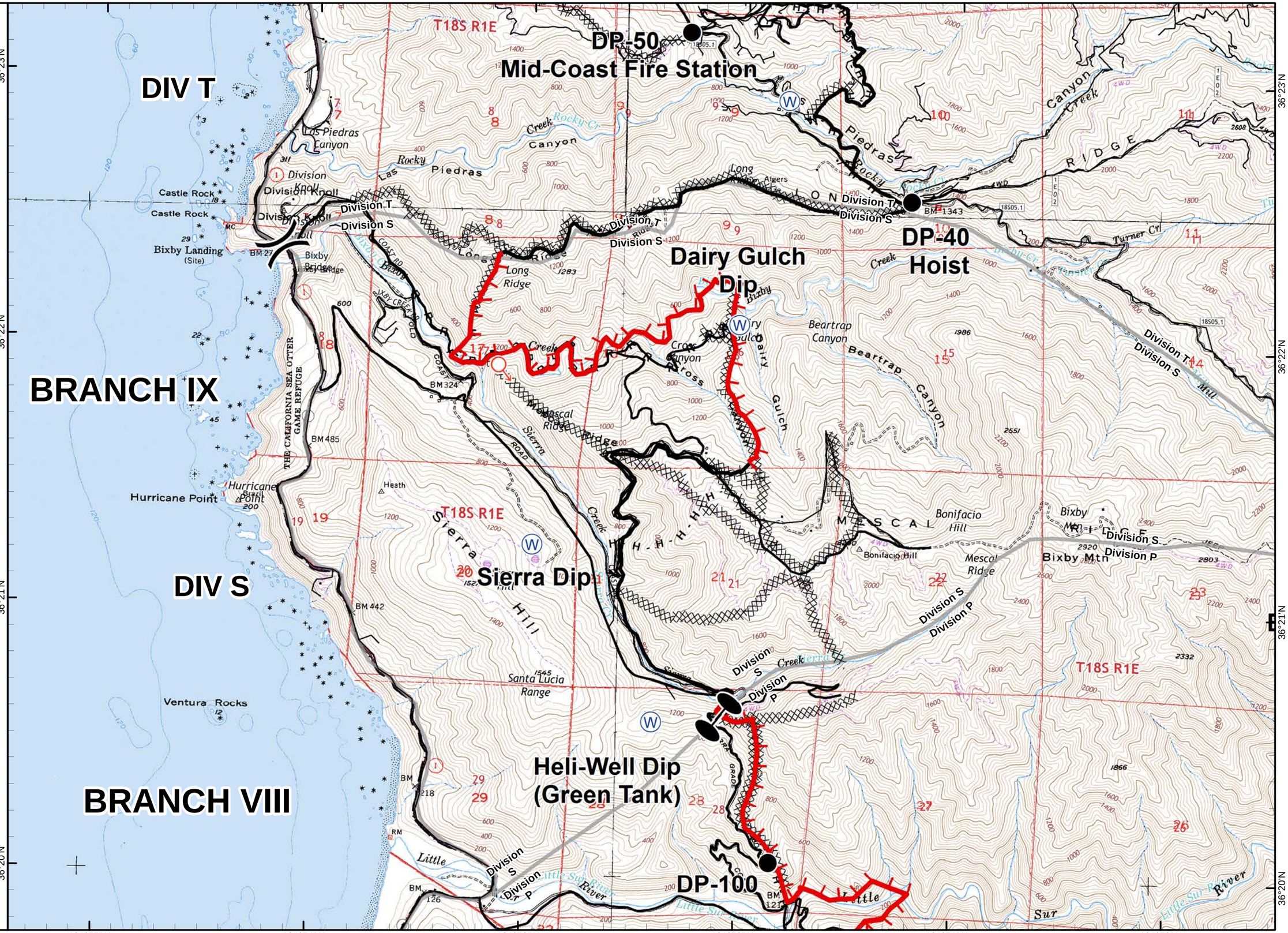

Soberanes
CA-BEU-003422
August 4, 2016
Page 13

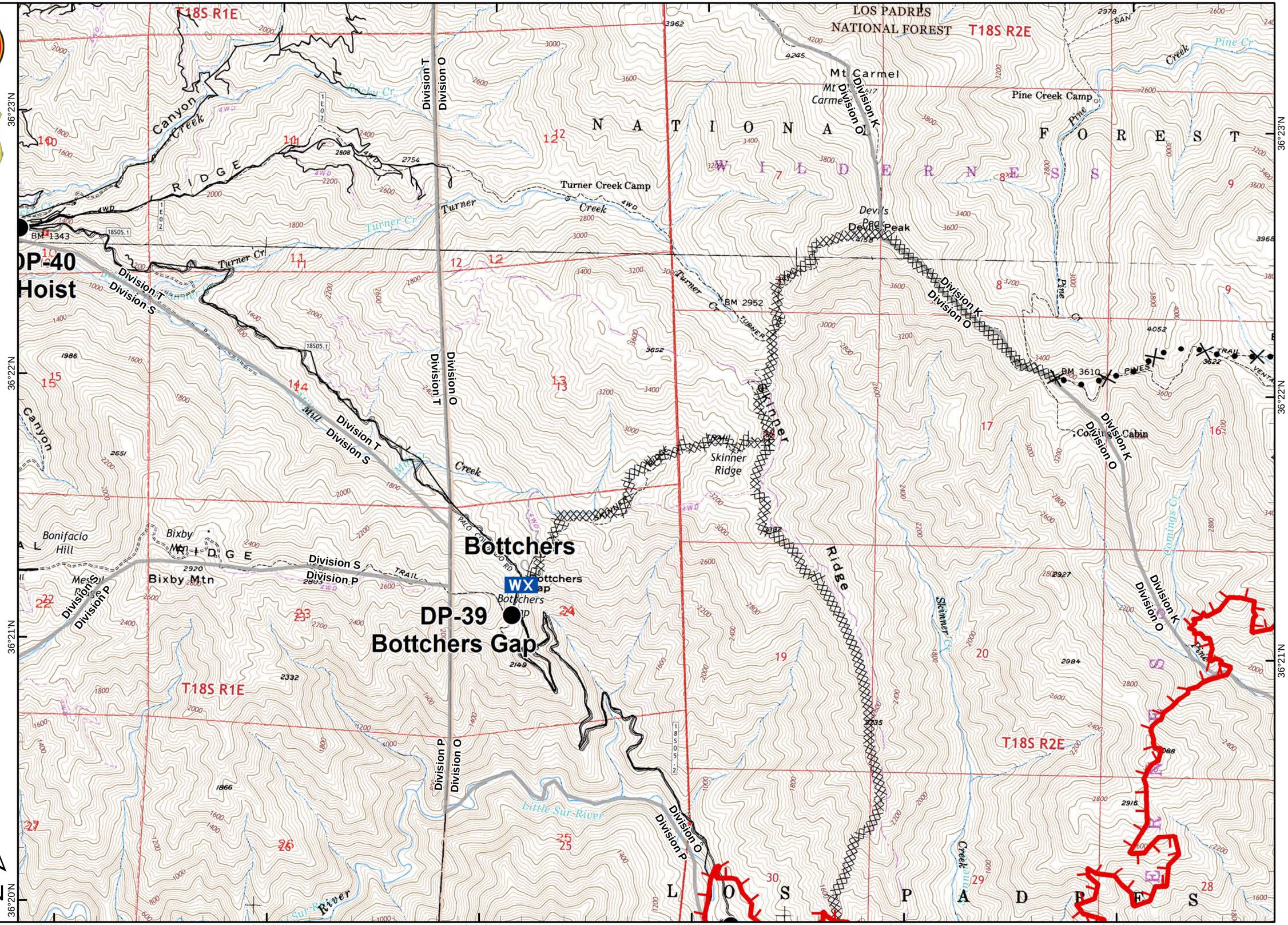

-)(Division
-][Branch
- Zone
- Drop Point
- WX Mobile Weather Unit
- Completed Dozer Line
- Completed Line
- Uncontrolled Fire Edge
- Proposed Dozer Line
- Division Boundaries

0 0.25 0.5
Miles

SStanish
8/4/2016 @ 00:32
NAD83

Soberanes
CA-BEU-003422
August 4, 2016
Page 14

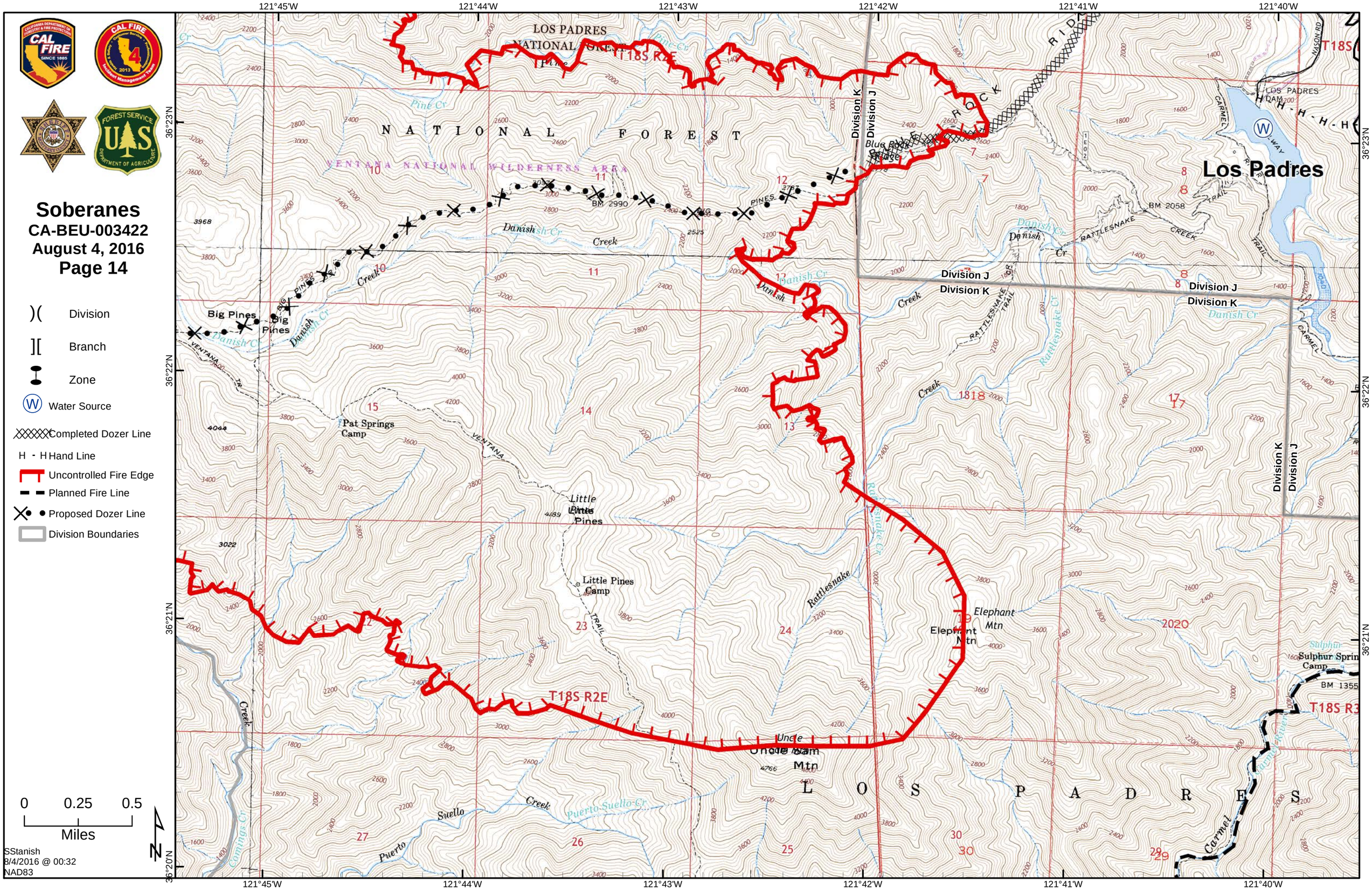

)(Division

][Branch

Zone

Water Source

Completed Dozer Line

H - H Hand Line

Uncontrolled Fire Edge

Planned Fire Line

Proposed Dozer Line

Division Boundaries

Soberanes
CA-BEU-003422
August 4, 2016
Page 15

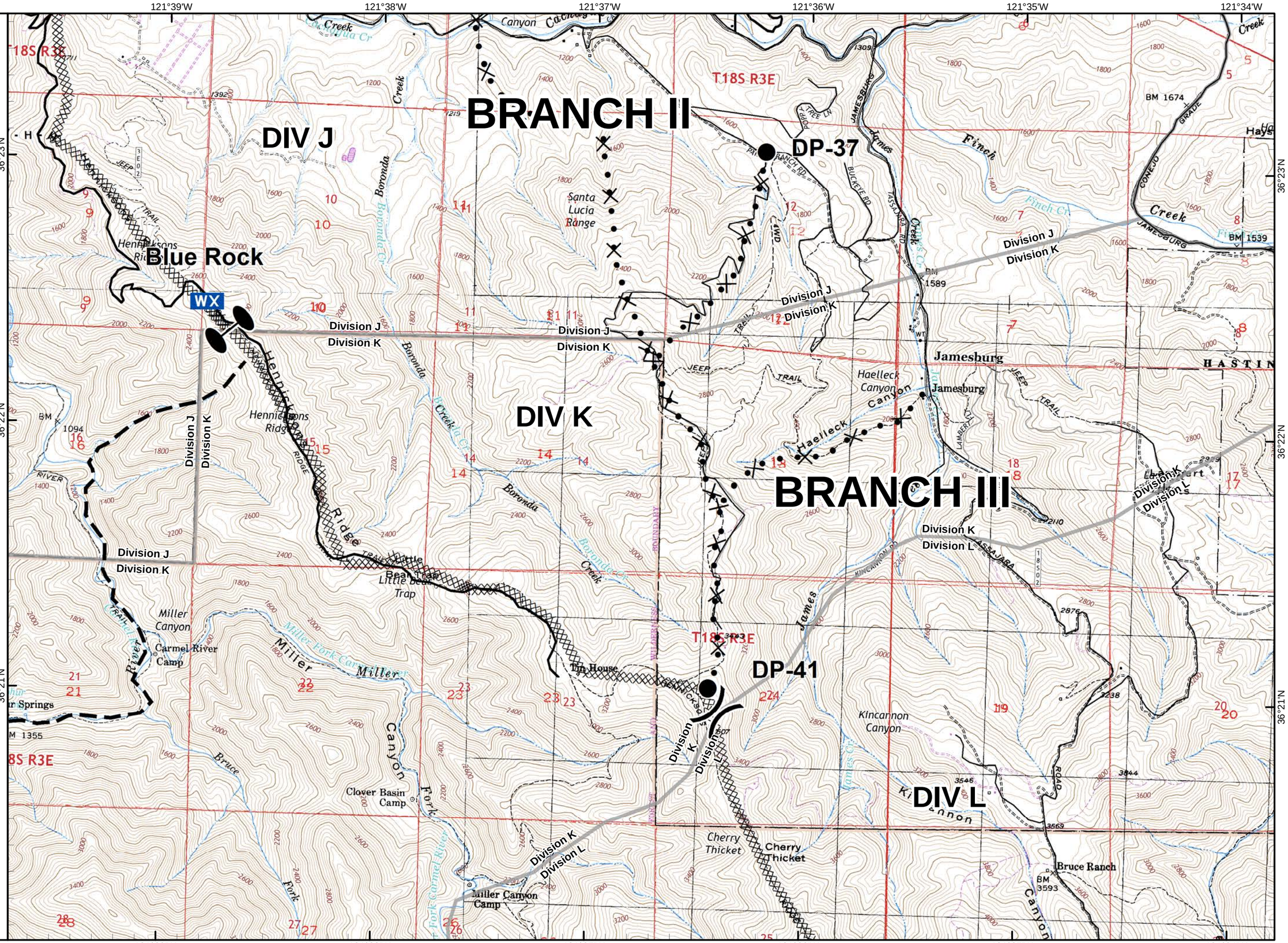

)(Division

][Branch

Zone

Drop Point

WX Mobile Weather Unit

Completed Dozer Line

H - H Hand Line

Planned Fire Line

Proposed Dozer Line

Division Boundaries

0 0.25 0.5
Miles

N

SStanish
8/4/2016 @ 00:33
NAD83