Soberanes

CA-BEU-003422
August 3, 2016
IAP Index Page

Seco Zone

Legend

- Division
- Branch
- Zone
- Drop Point
- Staging Area
- Water Source
- Uncontrolled Fire Edge
- Completed Dozer Line
- Completed Line
- Hand Line
- Planned Fire Line
- Proposed Dozer Line

0 2 4
Miles

SStanish
8/3/2016 @ 00:49
NAD83

Page 8
Page 9
Page 10
Page 11
Page 12
Page 13
Page 14
Page 15
Page 16
Page 17
Page 18
Page 19
Page 20
Page 21
Page 22
Page 23
Page 24
Page 25
Page 26
Page 27
Page 28
Page 29
Page 30
Page 31

BRANCH III
SECO ZONE
BRANCH VIII
BRANCH IV
BRANCH V
BRANCH VII
BRANCH VI

DIV I
DIV J
DIV K
DIV L
DIV M
DIV P
DIV S
DIV O
DIV N
DIV AA
DIV CC
DIV EE
DIV GG
DIV ZZ
DIV UU
DIV II
DIV SS
DIV PP

121°55'W 121°53'W 121°51'W 121°49'W 121°47'W 121°45'W 121°43'W 121°41'W 121°39'W 121°37'W 121°35'W 121°33'W 121°31'W 121°29'W 121°27'W 121°25'W 121°23'W 121°21'W 121°19'W 121°17'W 121°15'W 121°13'W

36°25'N 36°23'N 36°21'N 36°19'N 36°17'N 36°15'N 36°13'N 36°11'N 36°9'N 36°8'N 36°7'N 36°6'N 36°5'N 36°4'N 36°3'N 36°2'N 36°1'N

Soberanes
CA-BEU-003422
August 3, 2016
Page 13

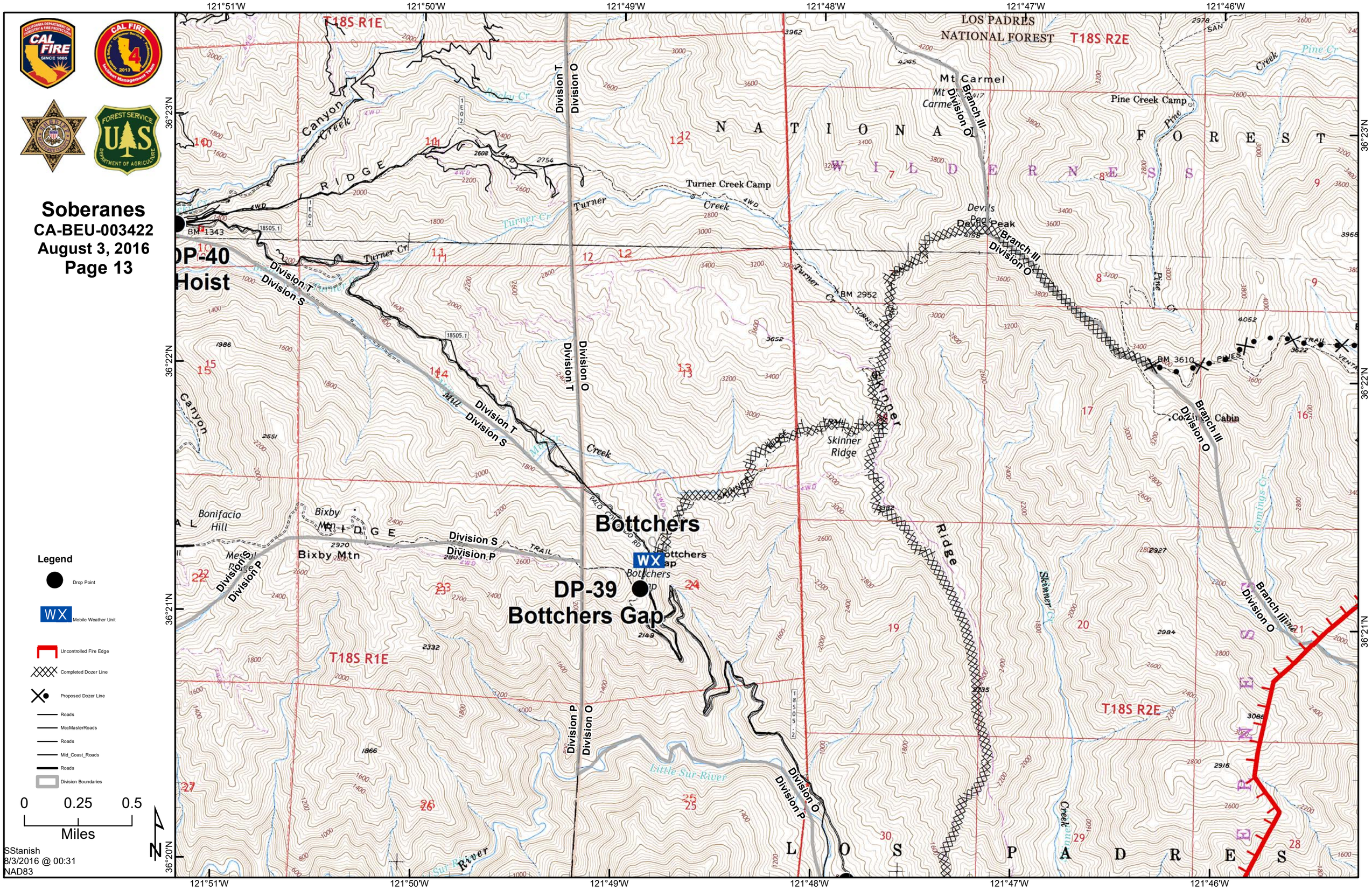

Legend

- Drop Point
- WX Mobile Weather Unit
- Uncontrolled Fire Edge
- Completed Dozer Line
- Proposed Dozer Line
- Roads
- MccMasterRoads
- Roads
- Mid_Coast_Roads
- Roads
- Division Boundaries

0 0.25 0.5
Miles

SStanish
8/3/2016 @ 00:31
NAD83

Soberanes
CA-BEU-003422
August 3, 2016
Page 14

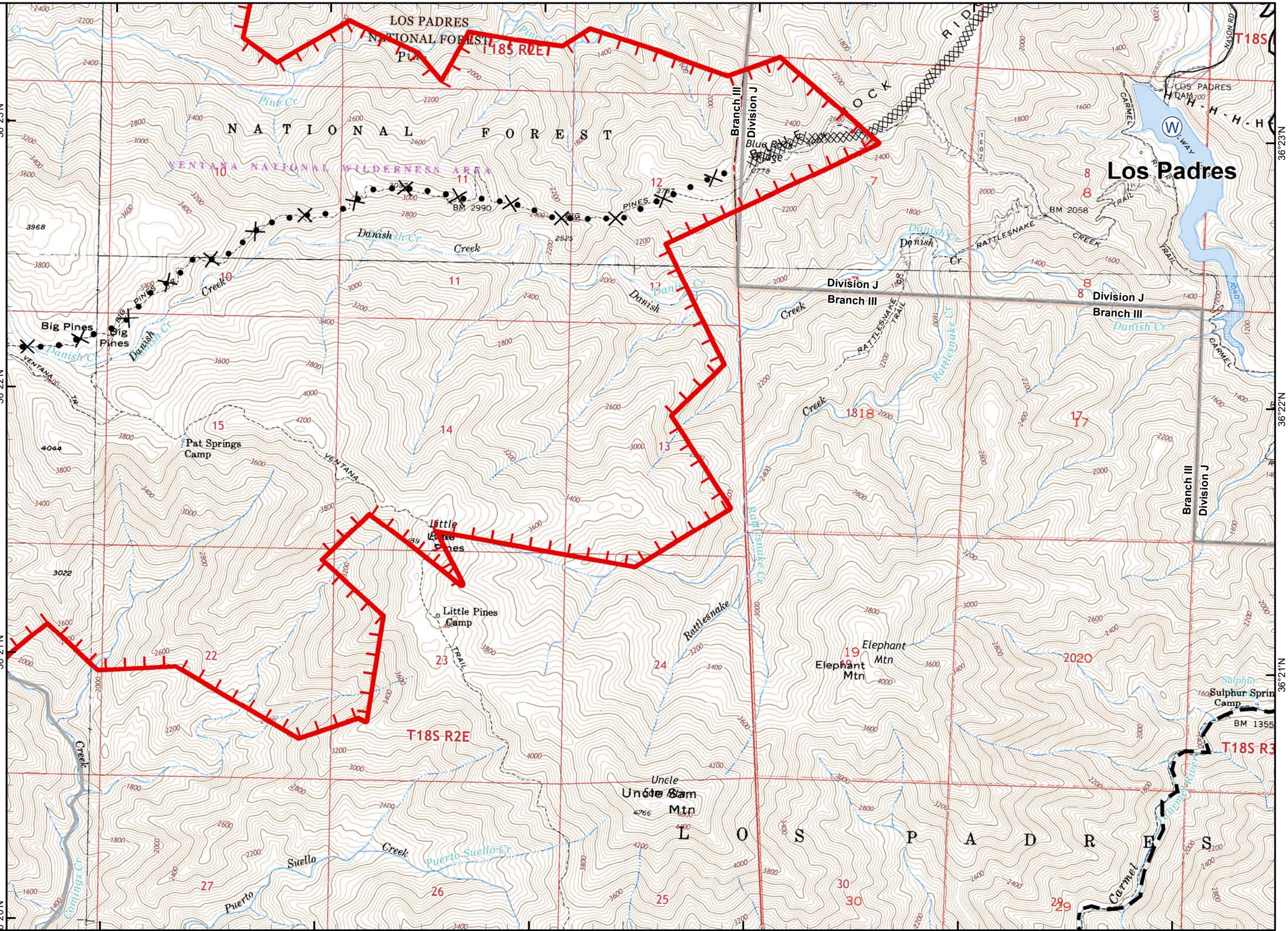

SStanish
8/3/2016 @ 00:31
NAD83

Soberanes
CA-BEU-003422
August 3, 2016
Page 15

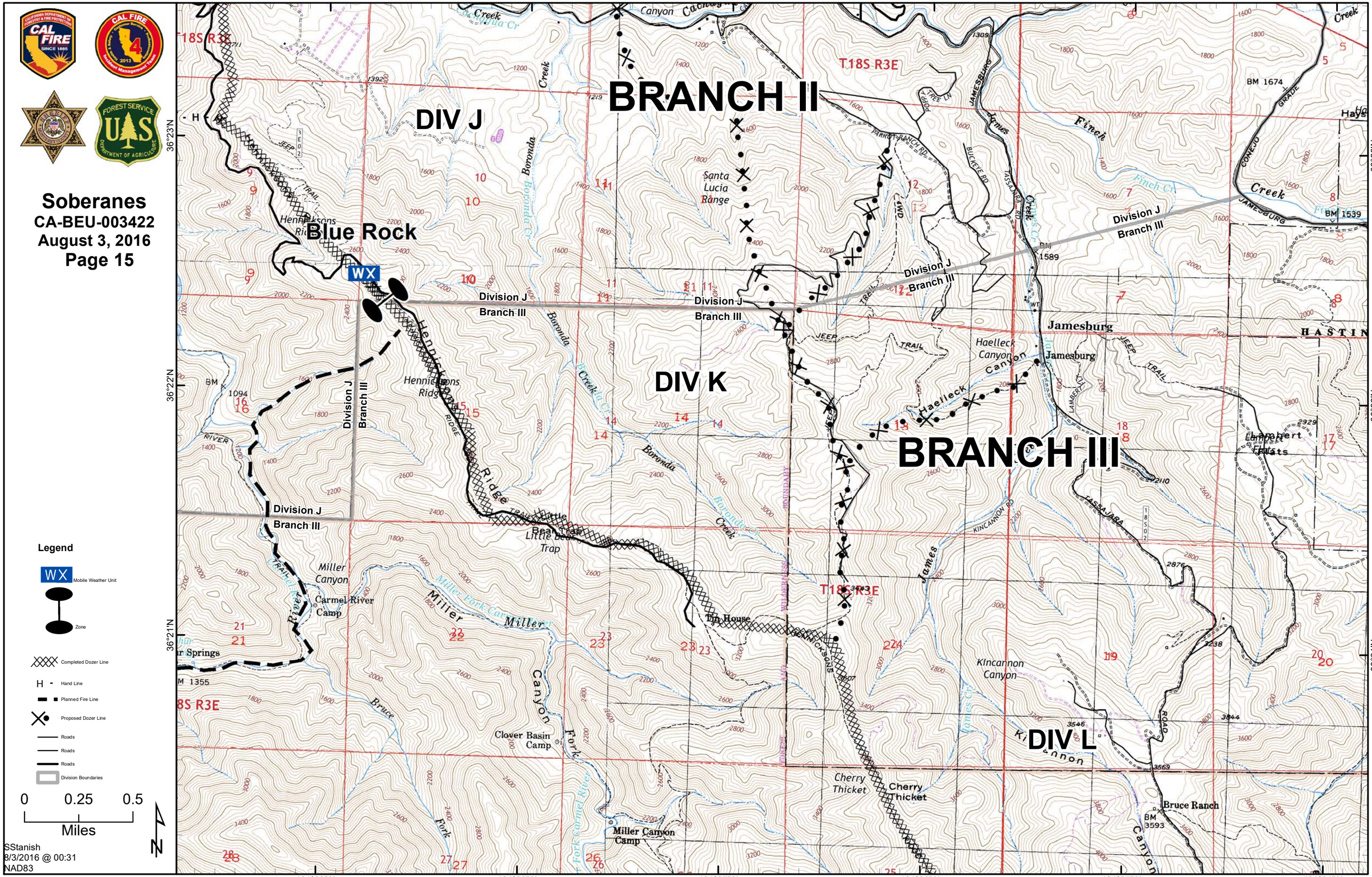

SStanish
8/3/2016 @ 00:31
NAD83

Soberanes
CA-BEU-003422
August 3, 2016
Page 18

Ventana Double Cone
C-38

Legend
- Repeater
- Planned Fire Line
- Ridge / Geographic Feature
- Division Boundaries

0 0.25 0.5
Miles

SStanish
8/3/2016 @ 00:32
NAD83

121°45'W 121°44'W 121°43'W 121°42'W 121°41'W 121°40'W
36°20'N 36°19'N 36°18'N 36°17'N

Soberanes
CA-BEU-003422
August 3, 2016
Page 19

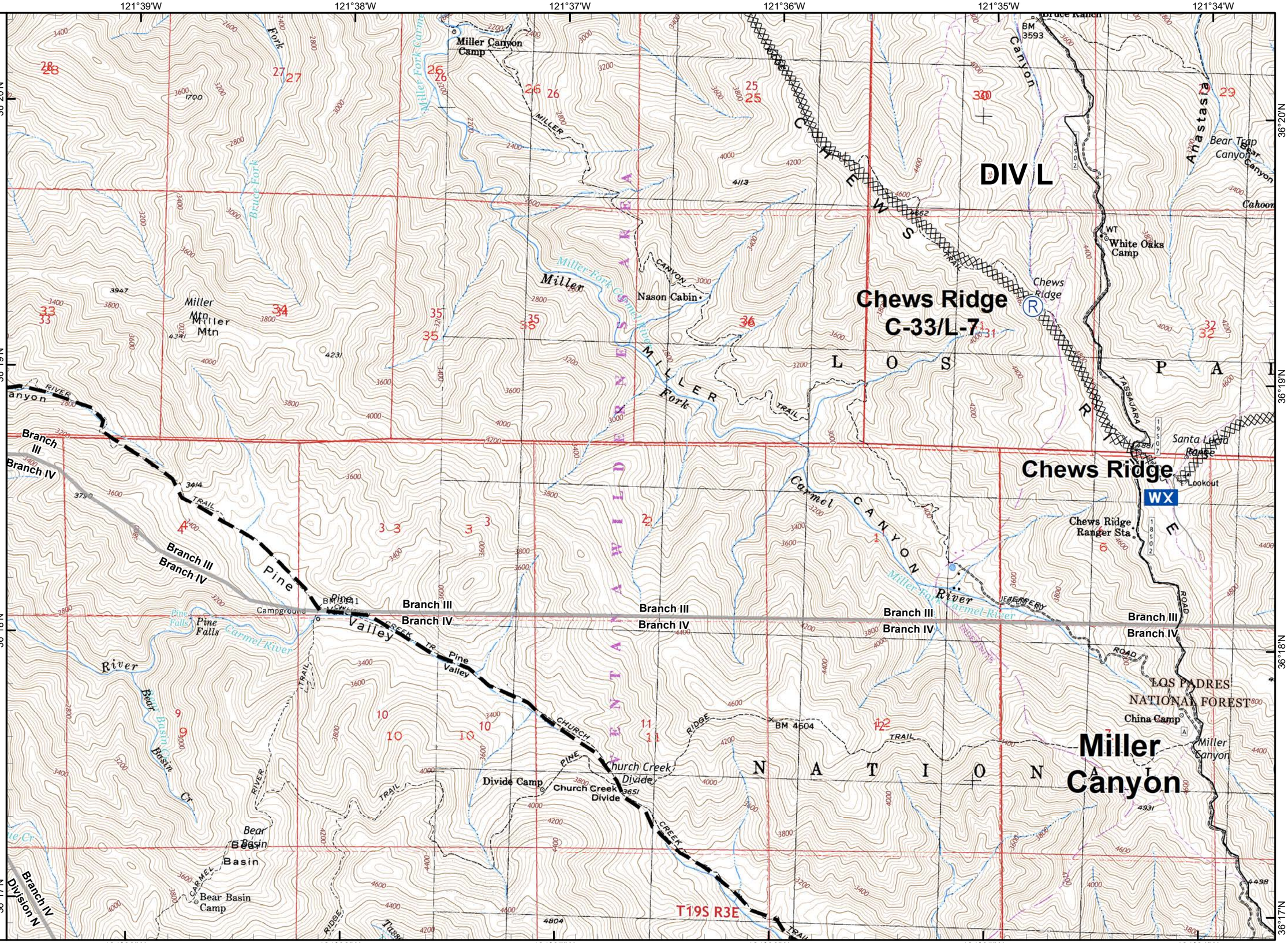

Legend

WX Mobile Weather Unit

R Repeater

Completed Dozer Line

H Hand Line

Planned Fire Line

Roads

Division Boundaries

0 0.25 0.5
Miles

SStanish
8/3/2016 @ 00:33
NAD83

Soberanes
CA-BEU-003422
August 3, 2016
Page 20

BRANCH III

BRANCH IV

Miller Canyon

Legend

WX Mobile Weather Unit

Branch

Completed Dozer Line

H - Hand Line

Proposed Dozer Line

Roads

Roads

Roads

Division Boundaries

0 0.25 0.5

Miles

SStanish
8/3/2016 @ 00:33
NAD83

121°34'W 121°33'W 121°32'W 121°31'W 121°30'W 121°29'W

36°20'N 36°19'N 36°18'N 36°17'N

Soberanes

CA-BEU-003422
August 3, 2016
Page 22

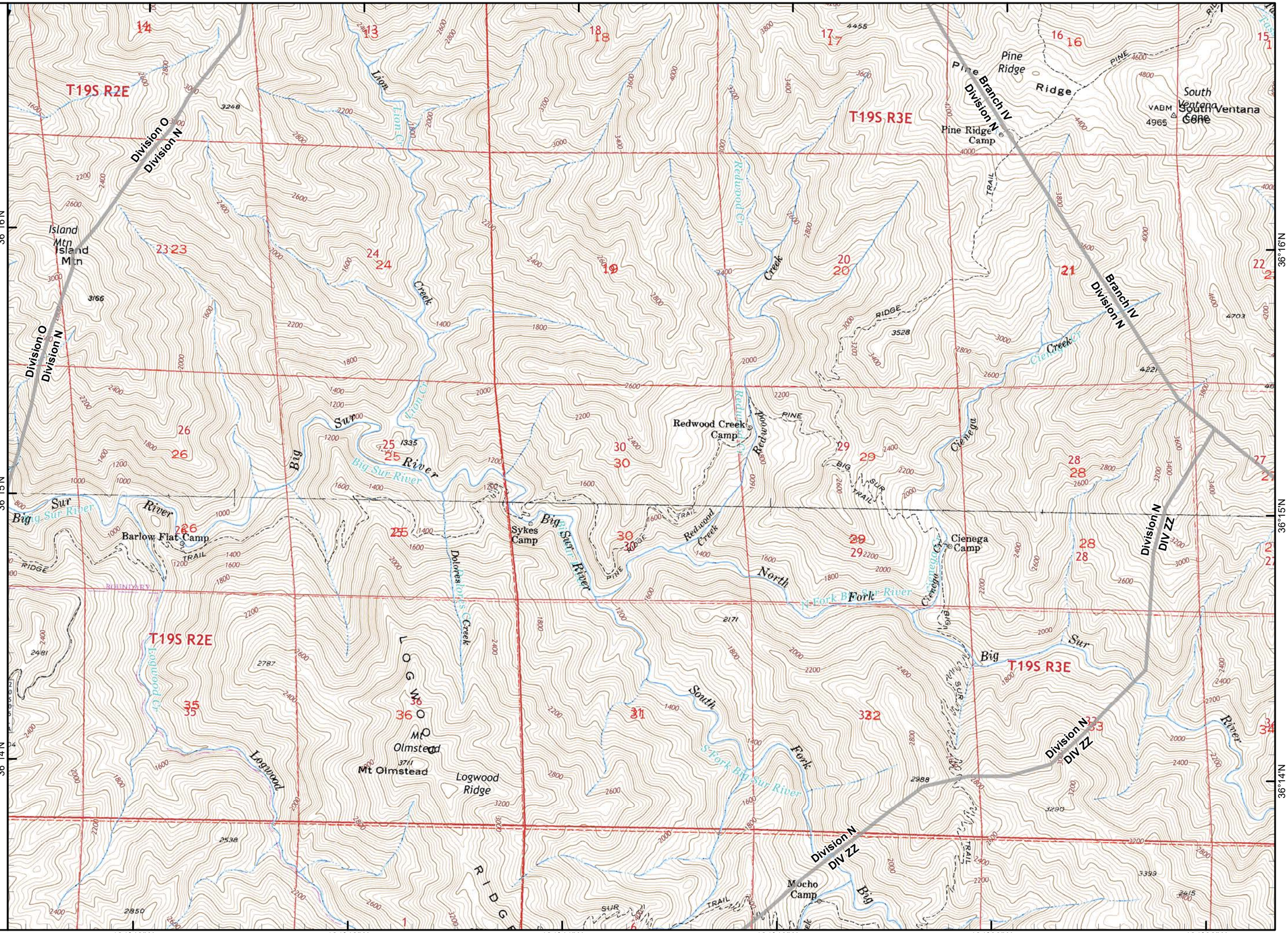

Legend

Planned Fire Line

Division Boundaries

0 0.25 0.5

Miles

SStanish
8/3/2016 @ 00:34
NAD83

Soberanes
CA-BEU-003422
August 3, 2016
Page 23

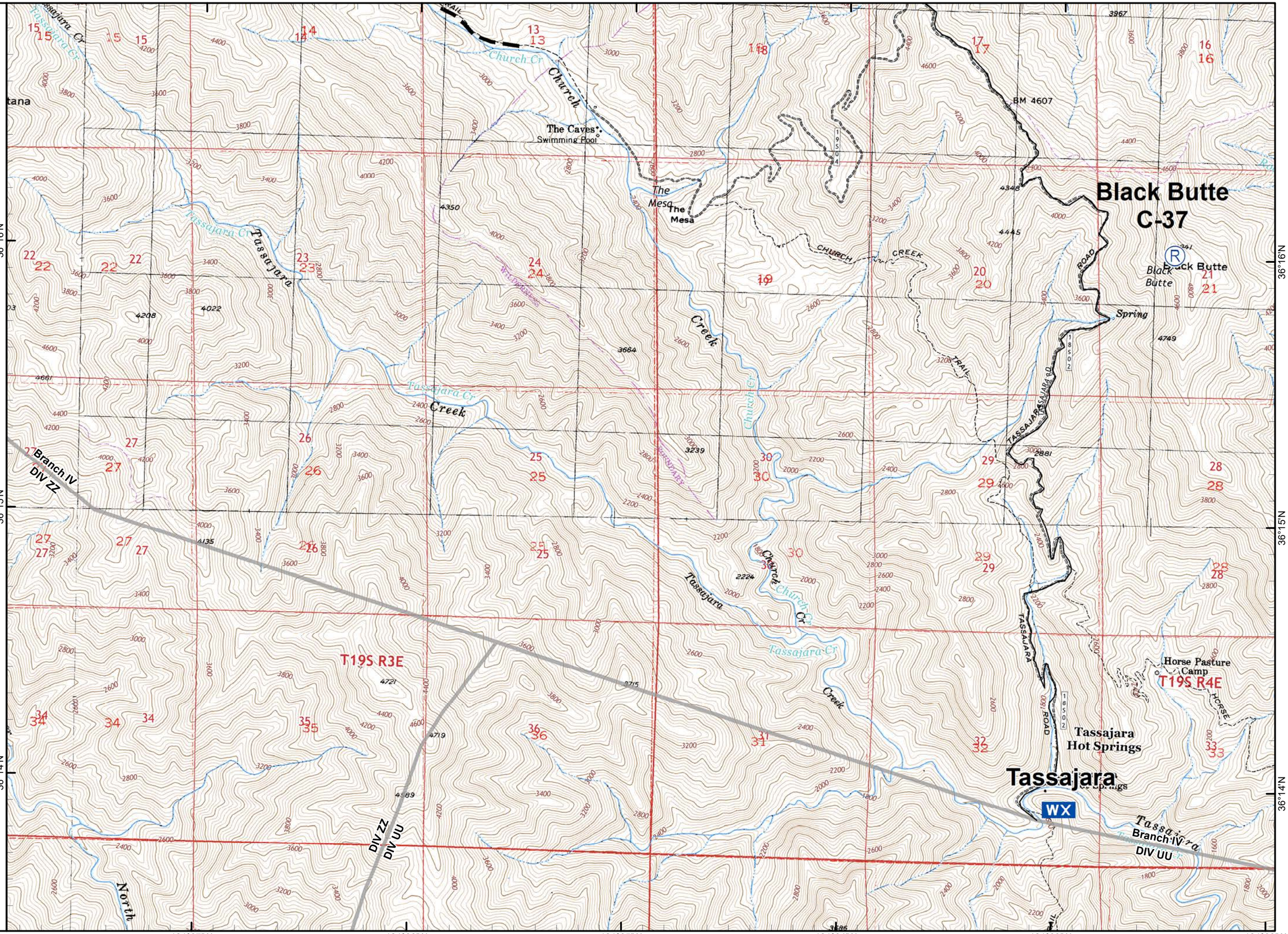

Legend

WX Mobile Weather Unit

R Repeater

Planned Fire Line

Roads

Division Boundaries

0 0.25 0.5
Miles

SStanish
8/3/2016 @ 00:34
NAD83

Soberanes
CA-BEU-003422
August 3, 2016
Page 24

SStanish
8/3/2016 @ 00:35
NAD83

Soberanes
CA-BEU-003422
August 3, 2016
Page 25

121°26'W 121°25'W 121°24'W 121°23'W 121°22'W 121°21'W

36°17'N 36°16'N 36°15'N 36°14'N

Legend

- Helibase
- Retardant/Mud Pit
- Roads
- Division Boundaries

0 0.25 0.5
Miles

SStanish
8/3/2016 @ 00:35
NAD83

Soberanes
CA-BEU-003422
August 3, 2016
Page 27

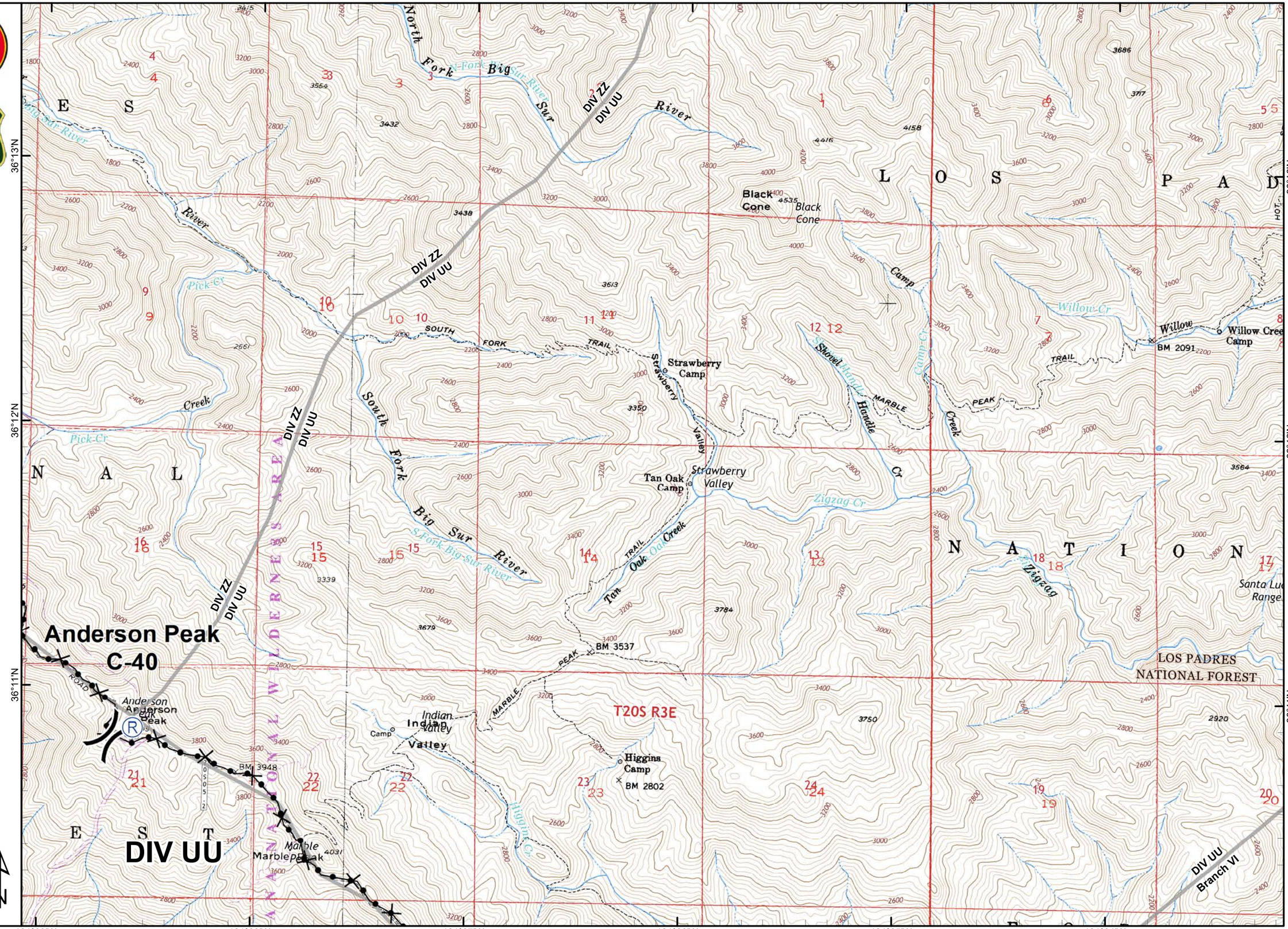

SStanish
8/3/2016 @ 00:36
NAD83

Soberanes
CA-BEU-003422
August 3, 2016
Page 28

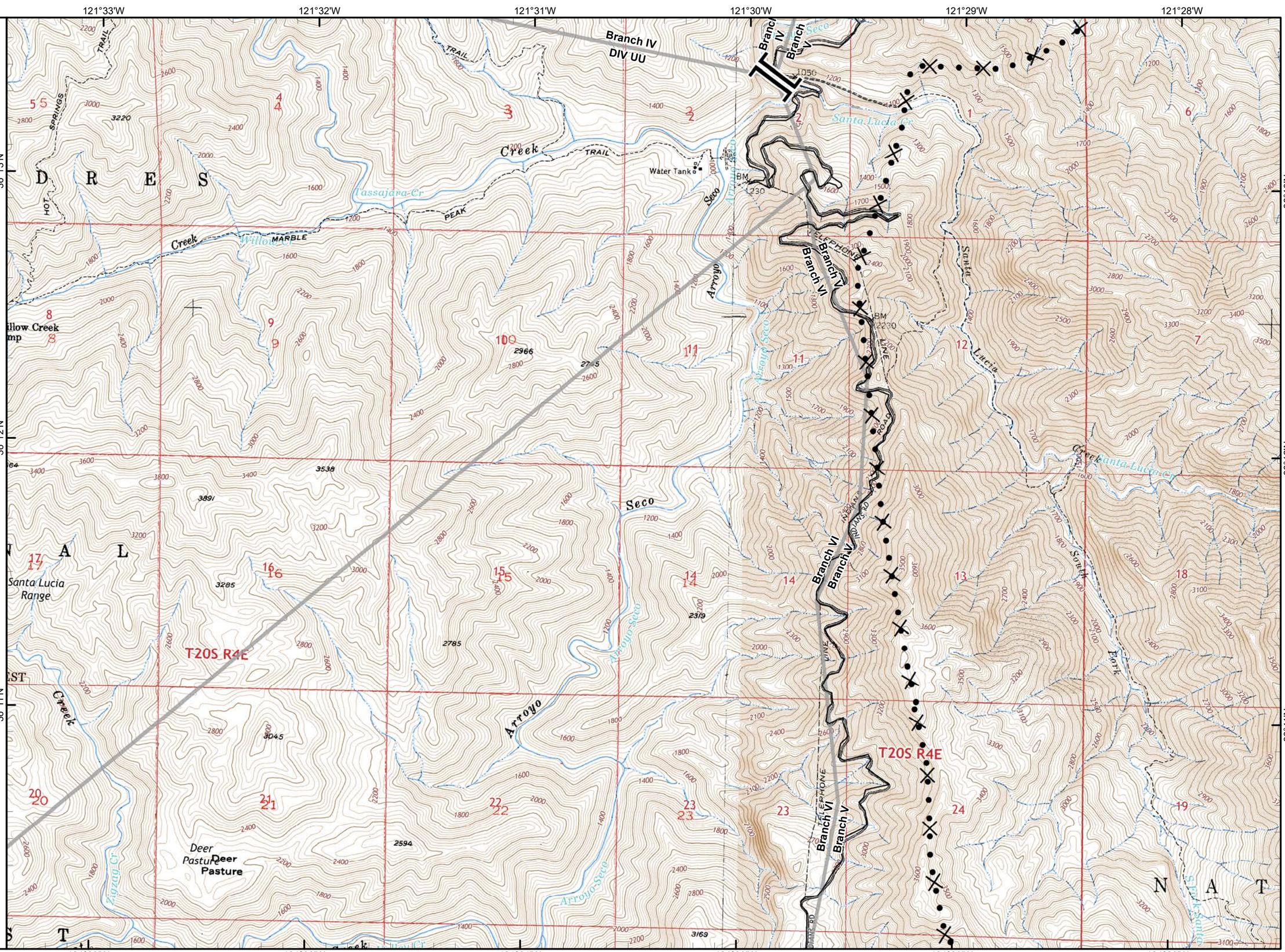

Legend

Branch

Proposed Dozer Line

Roads

Division Boundaries

0 0.25 0.5

Miles

SStanish
8/3/2016 @ 00:36
NAD83

Soberanes
CA-BEU-003422
August 3, 2016
Page 30

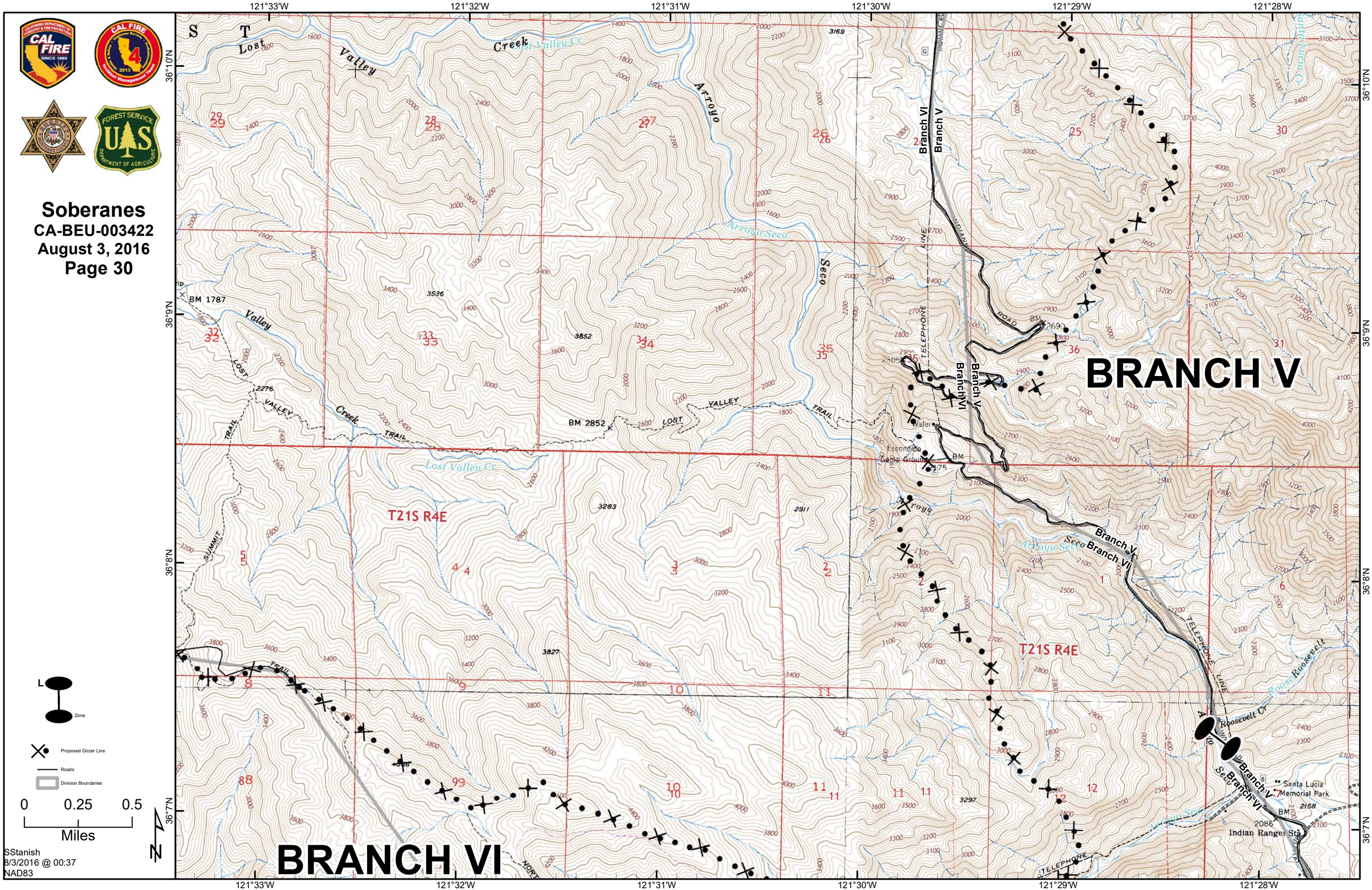

SStanish
8/3/2016 @ 00:37
NAD83