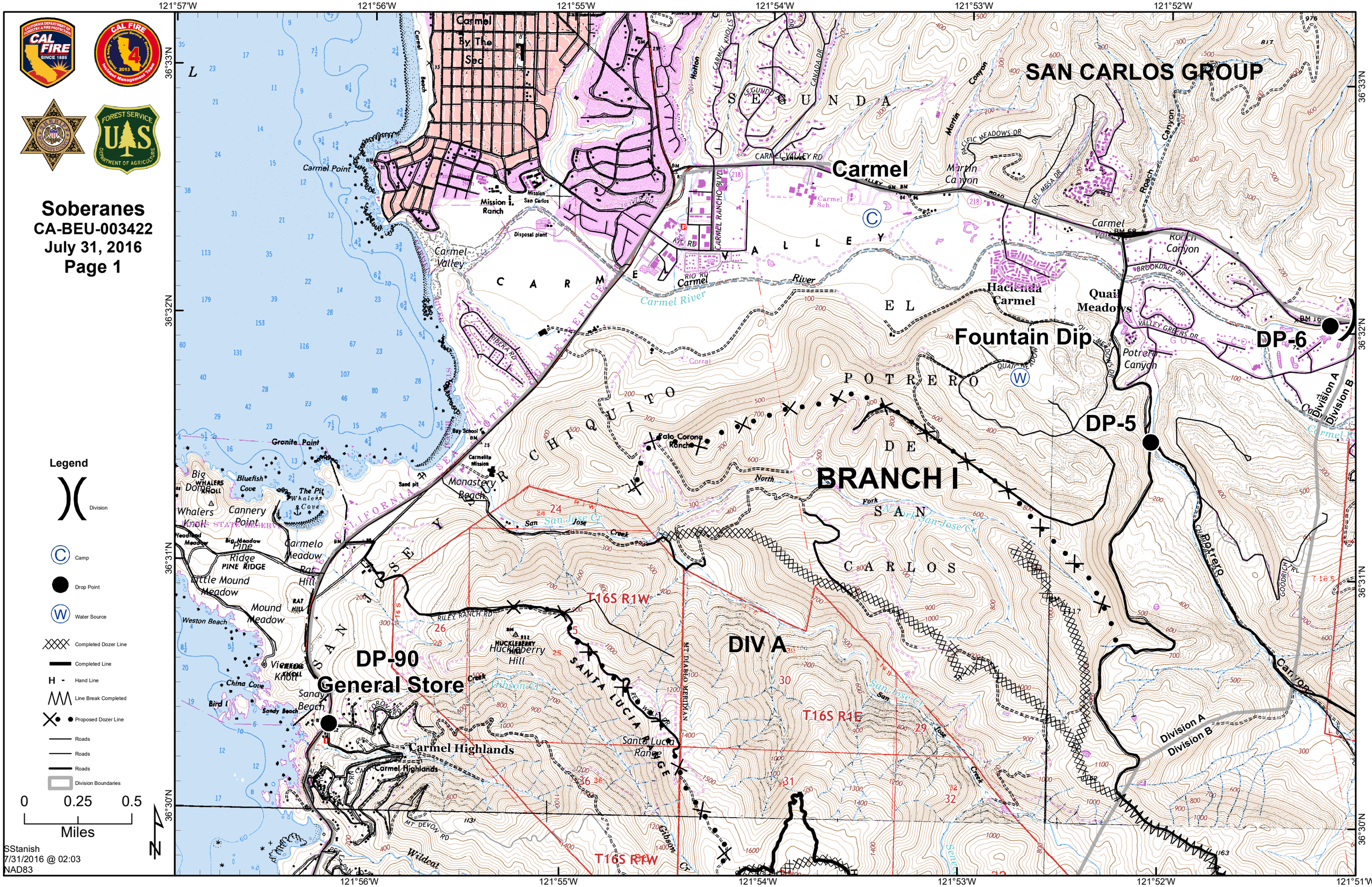

Soberanes
CA-BEU-003422
July 31, 2016
Page 1
Legend
Division
Camp
Drop Point
Water Source
Completed Dozer Line
Completed Line
Hand Line
Line Break Completed
Proposed Dozer Line
Roads
Roads
Roads
Division Boundaries
0 0.25 0.5
Miles
SStanish
7/31/2016 @ 02:03
NAD83
SAN CARLOS GROUP
Carmel
Fountain Dip
DP-6
DP-5
BRANCH I
DIV A
DP-90
General Store
Carmel Highlands
Carmel Valley
Carmel River
Hacienda Carmel
Quail Meadows
Potrero Canyon
Martin Canyon
Rocky Canyon
Carmel Point
Mission Ranch
Monastery Beach
Palo Corona Ranch
Santa Lucia Range
Huckleberry Hill
Sandy Beach
Carmelo Meadow
Little Mound Meadow
Mound Meadow
Cannery Point
Whalers Knoll
Big Dome
Bluefish Cove
The Pit
Granite Point
Division A
Division B
T16S R1W
T16S R1E
121°57'W
121°56'W
121°55'W
121°54'W
121°53'W
121°52'W
121°51'W
36°33'N
36°32'N
36°31'N
36°30'N

Soberanes
CA-BEU-003422
July 31, 2016
Page 2

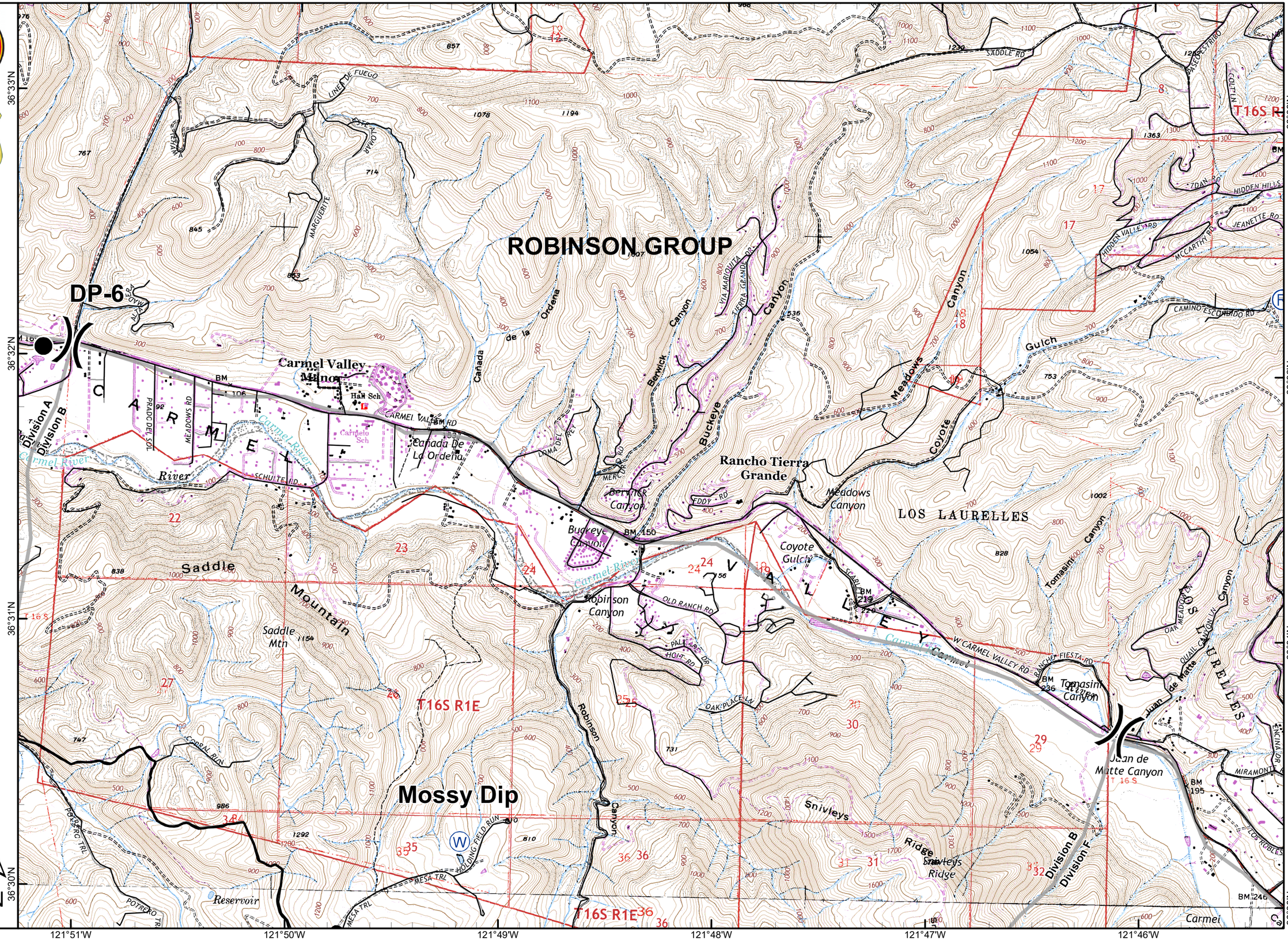

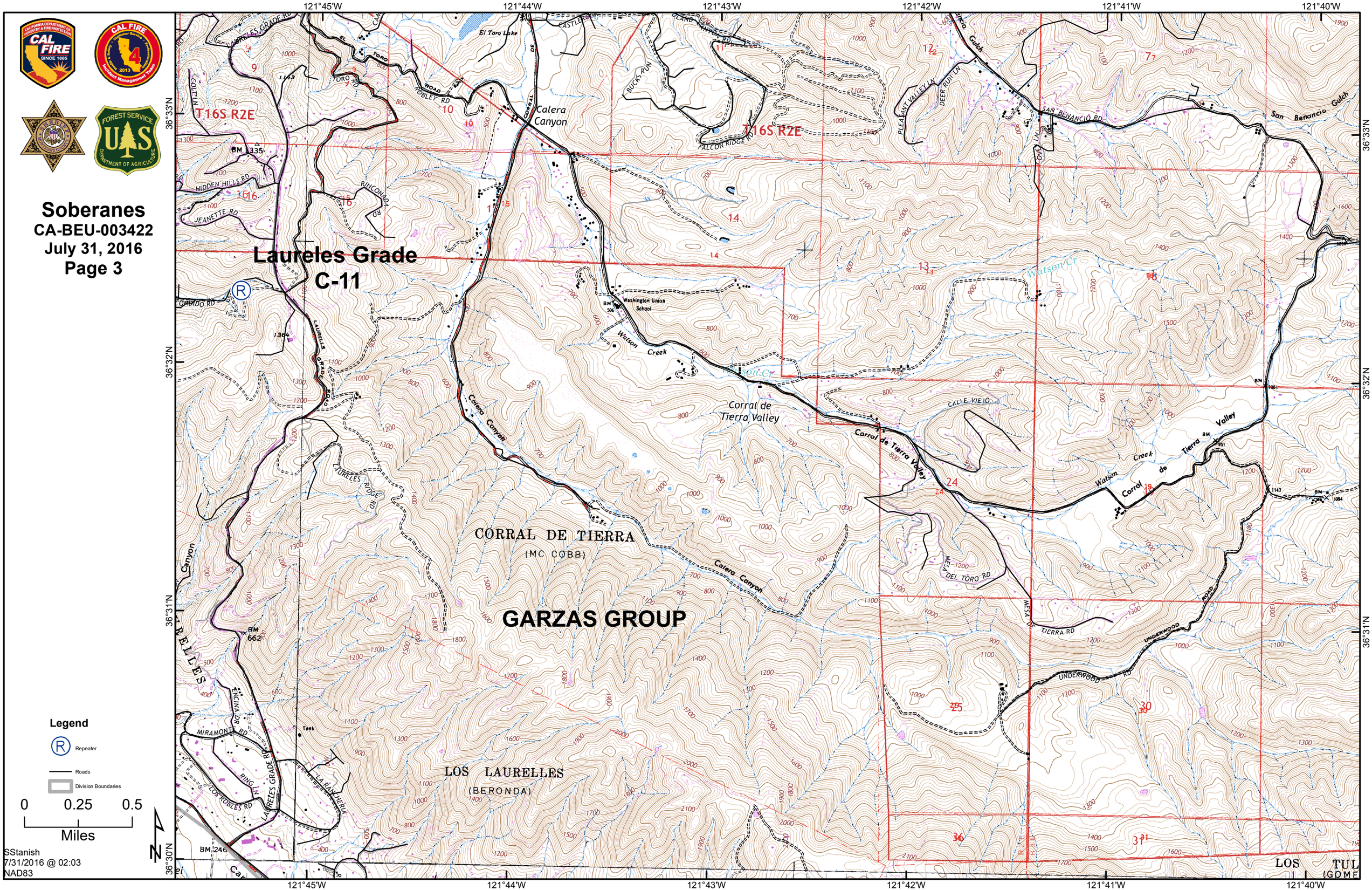

Soberanes
CA-BEU-003422
July 31, 2016
Page 3
Laureles Grade
C-11
GARZAS GROUP
CORRAL DE TIERRA
(MC COBB)
LOS LAURELLES
(BERONDA)
Calera Canyon
Corral de Tierra Valley
Watson Creek
Washington Union School
El Toro Lake
T16S R2E
Legend
Repeater
Roads
Division Boundaries
0 0.25 0.5
Miles
SStanish
7/31/2016 @ 02:03
NAD83
121°45'W
121°44'W
121°43'W
121°42'W
121°41'W
121°40'W
36°33'N
36°32'N
36°31'N
36°30'N

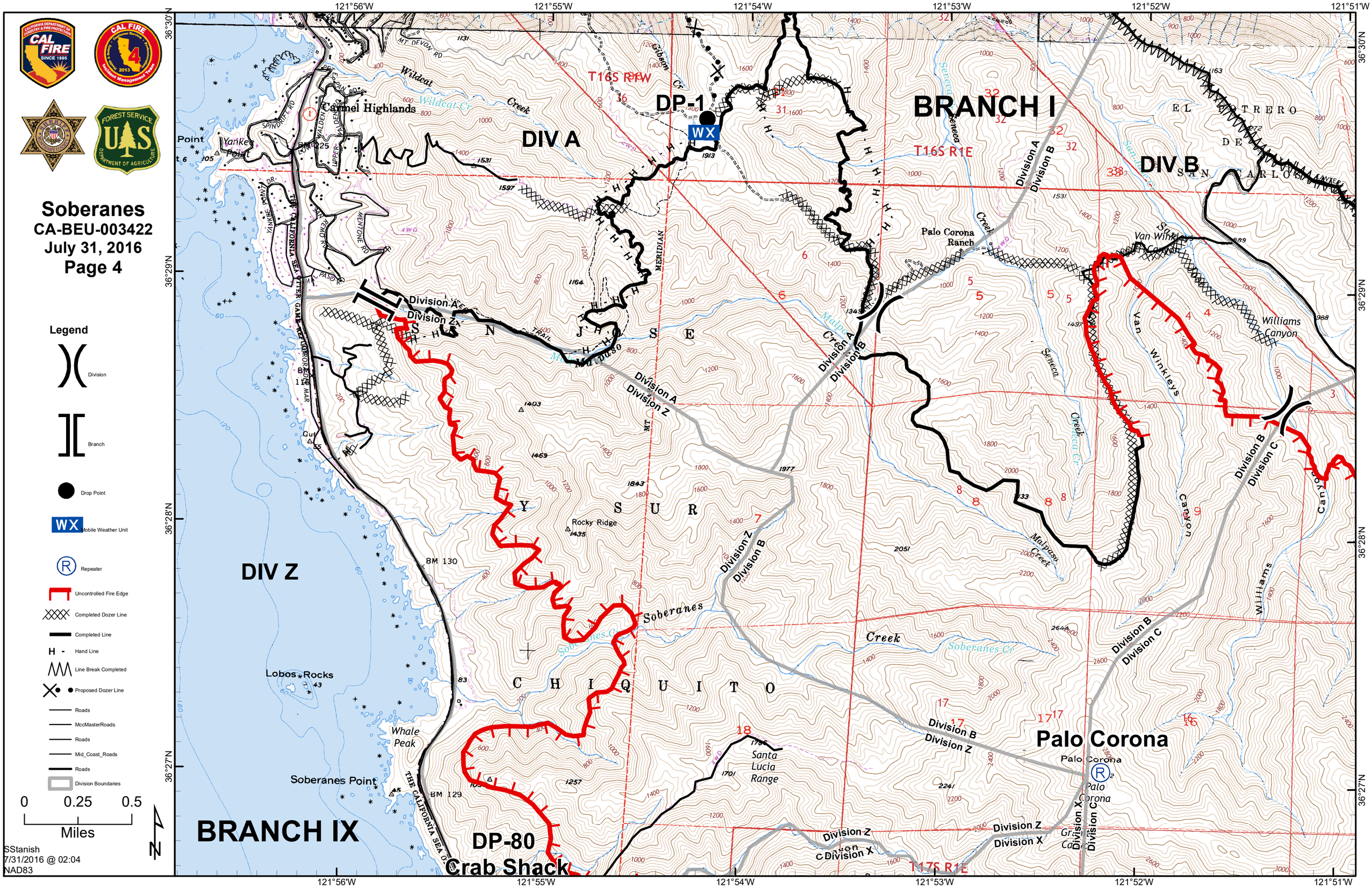

Soberanes
CA-BEU-003422
July 31, 2016
Page 4
Legend
Division
Branch
Drop Point
Mobile Weather Unit
Repeater
Uncontrolled Fire Edge
Completed Dozer Line
Completed Line
Hand Line
Line Break Completed
Proposed Dozer Line
Roads
MccMasterRoads
Roads
Mid_Coast_Roads
Roads
Division Boundaries
0 0.25 0.5
Miles
SStanish
7/31/2016 @ 02:04
NAD83
121°56'W
121°55'W
121°54'W
121°53'W
121°52'W
121°51'W
36°30'N
36°29'N
36°28'N
36°27'N
BRANCH I
DIV A
DIV B
DIV Z
BRANCH IX
DP-1
DP-80
Crab Shack
Palo Corona
Carmel Highlands
Palo Corona Ranch
Rocky Ridge
Lobos Rocks
Whale Peak
Soberanes Point
Santa Lucia Range
Van Winkleys Canyon
Williams Canyon
Soberanes Creek
Malpaso Creek
Wildcat Creek
Seneca Creek
Yankee Point
Point
T16S R1W
T16S R1E
T17S R1E
Division A
Division B
Division C
Division Z
Division X

Soberanes
CA-BEU-003422
July 31, 2016
Page 5

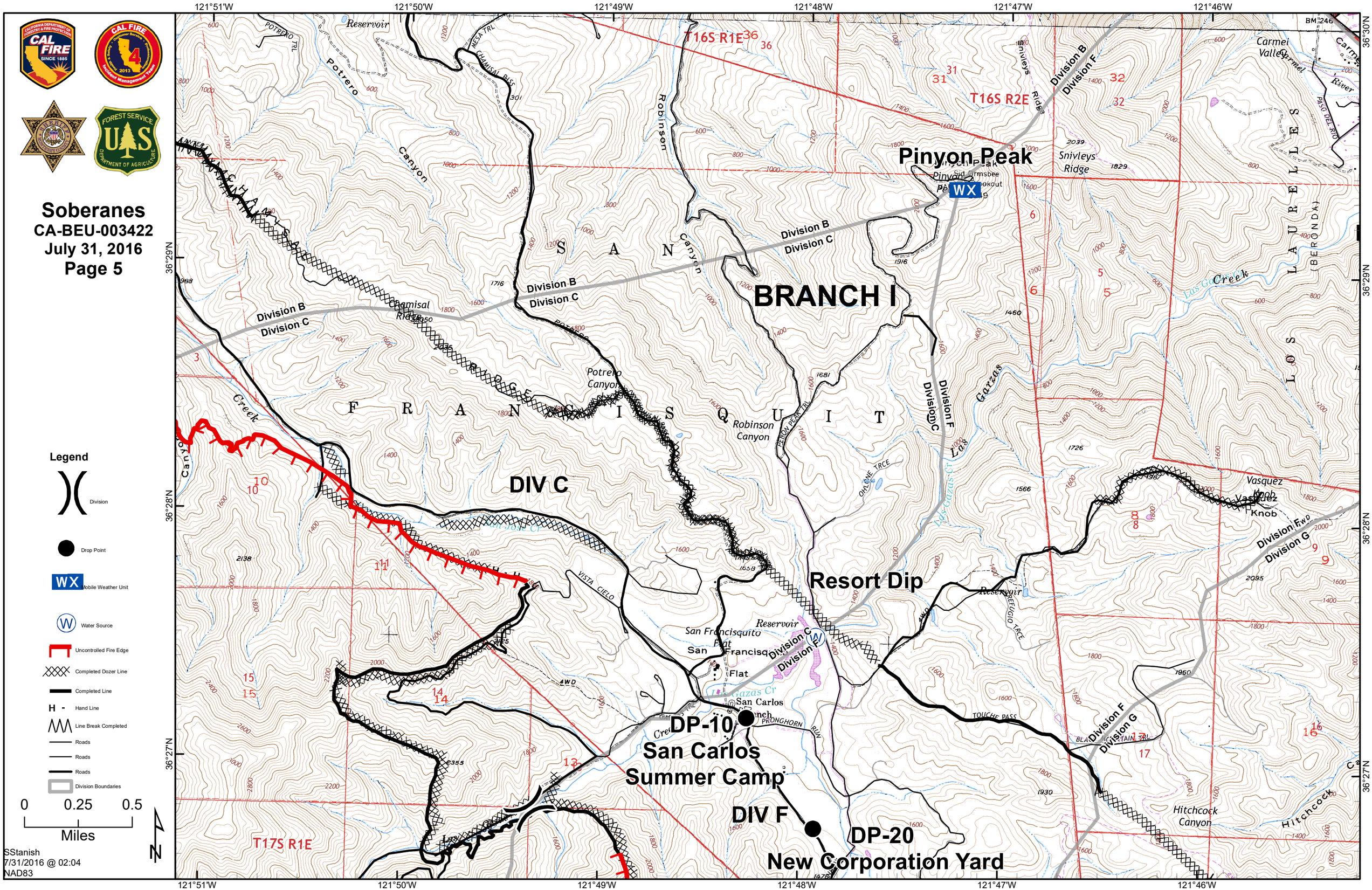

Legend

- Division
- Drop Point
- WX Mobile Weather Unit
- W Water Source
- Uncontrolled Fire Edge
- Completed Dozer Line
- Completed Line
- H - Hand Line
- Line Break Completed
- Roads
- Roads
- Roads
- Division Boundaries

0 0.25 0.5
Miles

SStanish
7/31/2016 @ 02:04
NAD83

Soberanes
CA-BEU-003422
July 31, 2016
Page 6

121°45'W 121°44'W 121°43'W 121°42'W 121°41'W 121°40'W

36°30'N 36°29'N 36°28'N 36°27'N

GARZAS GROUP

DIV F

HITCHCOCK GROUP

Carmel Valley

Carmel Dip

DIV G

DIV H

DIV I

RANA GROUP

Legend

Division

Helibase

Water Source

Roads

Division Boundaries

0 0.25 0.5

Miles

SStanish
7/31/2016 @ 02:04
NAD83

Soberanes
CA-BEU-003422
July 31, 2016
Page 7

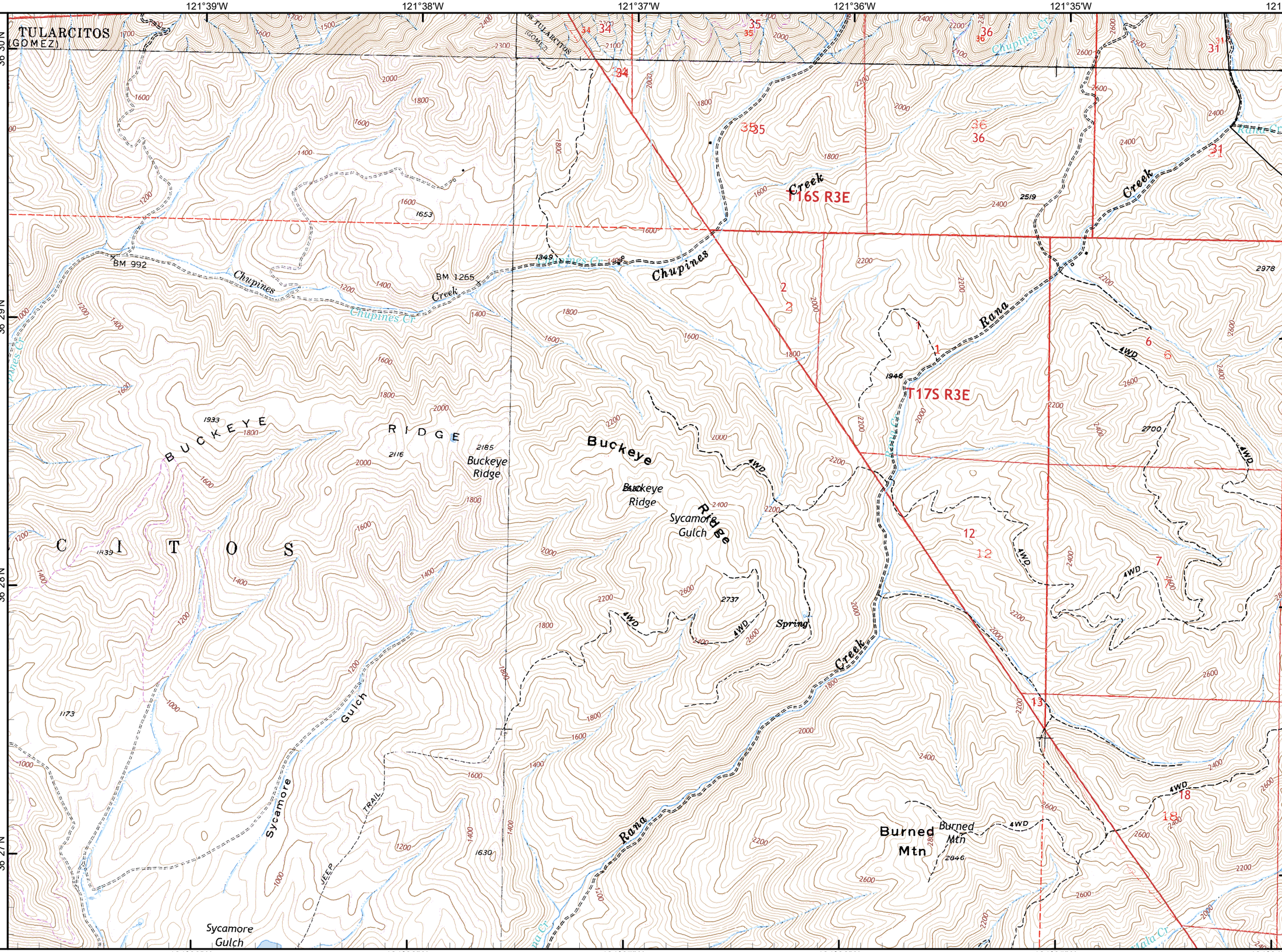

Legend

Roads

0 0.25 0.5

Miles

SStanish
7/31/2016 @ 02:04
NAD83

Soberanes
CA-BEU-003422
July 31, 2016
Page 8

DIV Z

DIV X

BRANCH IX

DP-70-Weston Ridge

DP-60 Palo Colorado

DIV T

Crab Shack

Kasler Point

Rocky Point

Notleys Landing

Palo Colorado

Trout Farm

Palo Colorado School

Cushing Mtn

Portuguese Ridge

Puerta del Diablo

Doud Creek

Joshua Creek

Spring

Wildcat Canyon

Garrapata Creek

Las Gazas Cr

Joshua Cr

Garrapata Cr

Division Z

Division X

Division C

Division T

Division 4WD

BM 162

BM 49

BM 96

BM 173

BM 161

BM 227

BM 785

T17S R1E

T18S R1E

T18S R1

121°56'W

121°55'W

121°54'W

121°53'W

121°52'W

121°51'W

36°26'N

36°25'N

36°24'N

Legend

- Division
- Drop Point
- Uncontrolled Fire Edge
- Completed Dozer Line
- Completed Line
- H - Hand Line
- Roads
- McMasterRoads
- Roads
- Mid_Coast_Roads
- Roads
- Division Boundaries

0 0.25 0.5

Miles

SStanish
7/31/2016 @ 02:04
NAD83

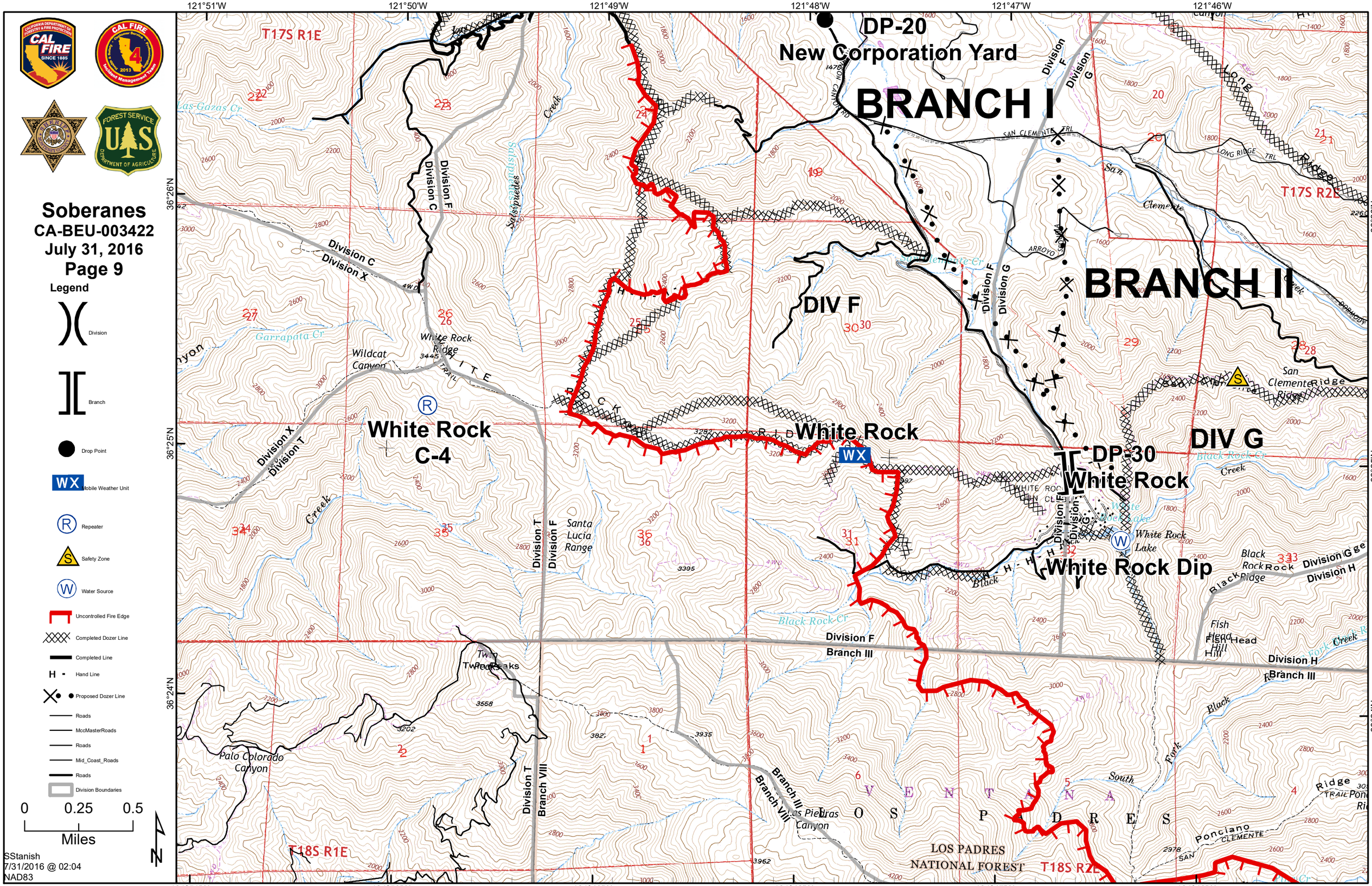

Soberanes
CA-BEU-003422
July 31, 2016
Page 9
Legend
Division
Branch
Drop Point
Mobile Weather Unit
Repeater
Safety Zone
Water Source
Uncontrolled Fire Edge
Completed Dozer Line
Completed Line
Hand Line
Proposed Dozer Line
Roads
MccMasterRoads
Roads
Mid_Coast_Roads
Roads
Division Boundaries
0 0.25 0.5
Miles
SStanish
7/31/2016 @ 02:04
NAD83
121°51'W
121°50'W
121°49'W
121°48'W
121°47'W
121°46'W
36°26'N
36°25'N
36°24'N
T17S R1E
T17S R2E
T18S R1E
T18S R2E
DP-20
New Corporation Yard
BRANCH I
BRANCH II
DIV F
DIV G
White Rock
C-4
White Rock
DP-30
White Rock
White Rock Dip
Division C
Division F
Division G
Division X
Division T
Division H
Branch III
Branch VIII
Santa Lucia Range
Palo Colorado Canyon
Wildcat Canyon
White Rock Ridge
Black Rock Cr
Garrapata Cr
San Clemente Cr
Salsipuedes Creek
Las Piedras Canyon
Black Rock Ridge
Fish Head Hill
San Clemente Ridge
Ponciano Ridge
LOS PADRES NATIONAL FOREST
LOS PADRES
VENTANA

Soberanes
CA-BEU-003422
July 31, 2016
Page 10

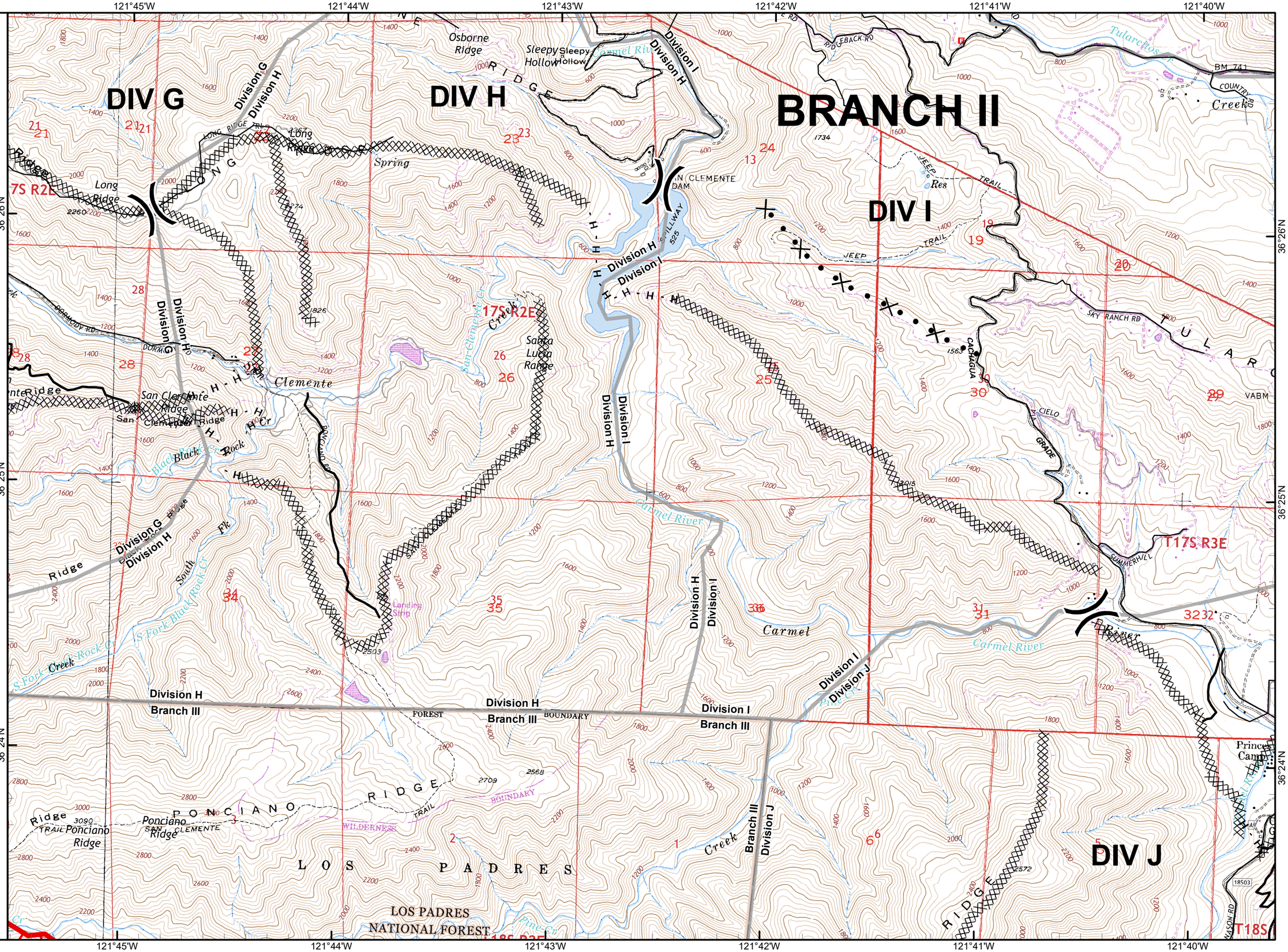

Legend

Division

Uncontrolled Fire Edge

Completed Dozer Line

H - Hand Line

Proposed Dozer Line

Roads

Roads

Roads

Division Boundaries

0 0.25 0.5

Miles

SStanish
7/31/2016 @ 02:05
NAD83

Soberanes
CA-BEU-003422
July 31, 2016
Page 11

RANA GROUP

DP-36

Legend

- Division
- Drop Point
- Completed Dozer Line
- H - Hand Line
- Roads
- Roads
- Roads
- Division Boundaries

0 0.25 0.5 Miles

SStanish
7/31/2016 @ 02:05
NAD83

121°39'W 121°38'W 121°37'W 121°36'W 121°35'W 121°34'W

36°26'N 36°25'N 36°24'N

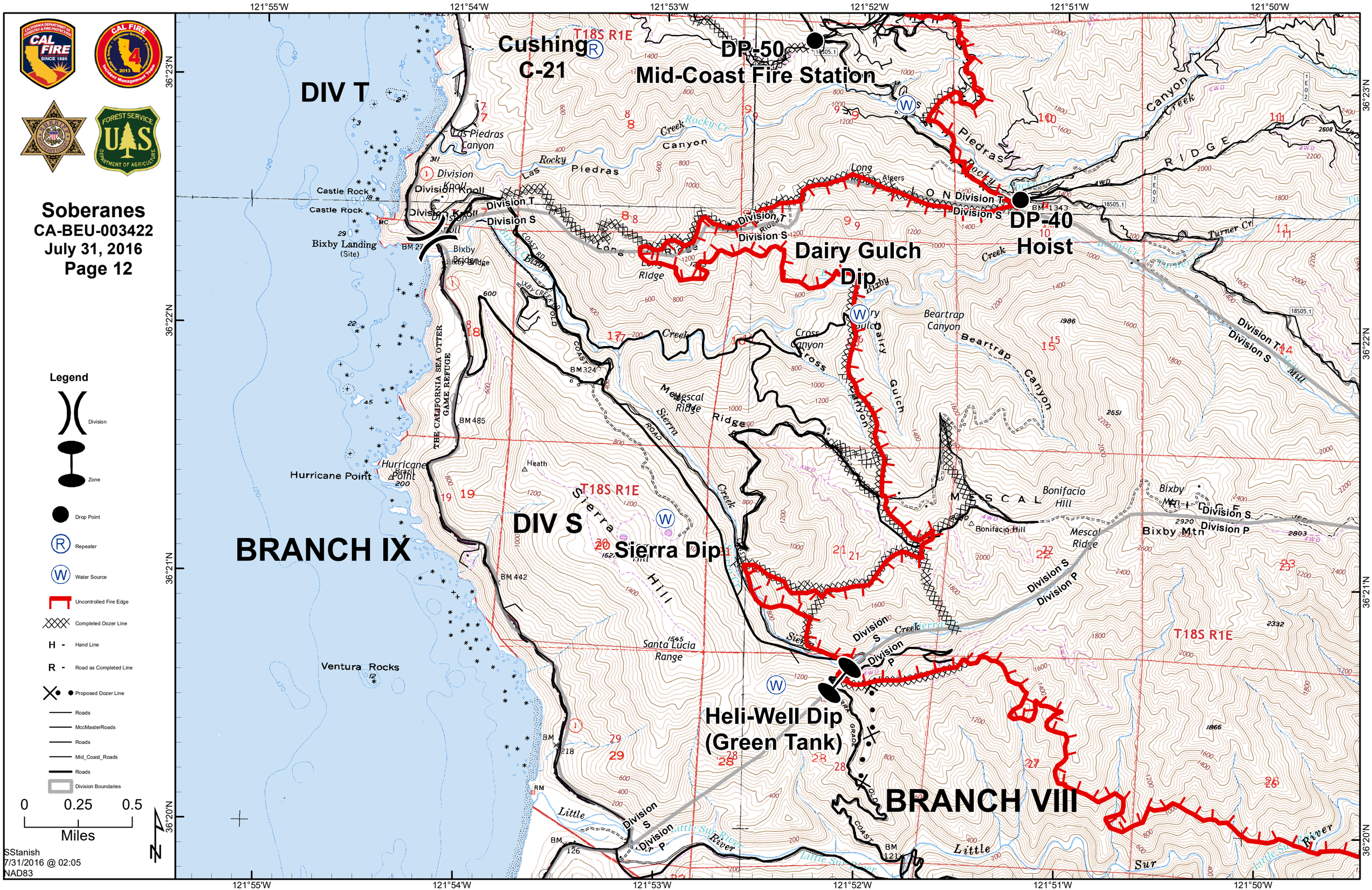

Soberanes
CA-BEU-003422
July 31, 2016
Page 12
Legend
Division
Zone
Drop Point
Repeater
Water Source
Uncontrolled Fire Edge
Completed Dozer Line
H - Hand Line
R - Road as Completed Line
Proposed Dozer Line
Roads
MccMasterRoads
Roads
Mid_Coast_Roads
Roads
Division Boundaries
0 0.25 0.5
Miles
SStanish
7/31/2016 @ 02:05
NAD83
DIV T
Cushing
C-21
DP-50
Mid-Coast Fire Station
DP-40
Hoist
Dairy Gulch
Dip
DIV S
Sierra Dip
BRANCH IX
Heli-Well Dip
(Green Tank)
BRANCH VIII
Bixby Landing
(Site)
Castle Rock
Hurricane Point
Ventura Rocks
Las Piedras Canyon
Division Knoll
Division T
Division S
Division P
Beartrap Canyon
Mescal Ridge
Bonifacio Hill
Bixby Mtn
Santa Lucia Range
Sierra Hill
Little Sur River
THE CALIFORNIA SEA OTTER GAME REFUGE
T18S R1E
121°55'W
121°54'W
121°53'W
121°52'W
121°51'W
121°50'W
36°23'N
36°22'N
36°21'N
36°20'N

Soberanes
CA-BEU-003422
July 31, 2016
Page 13

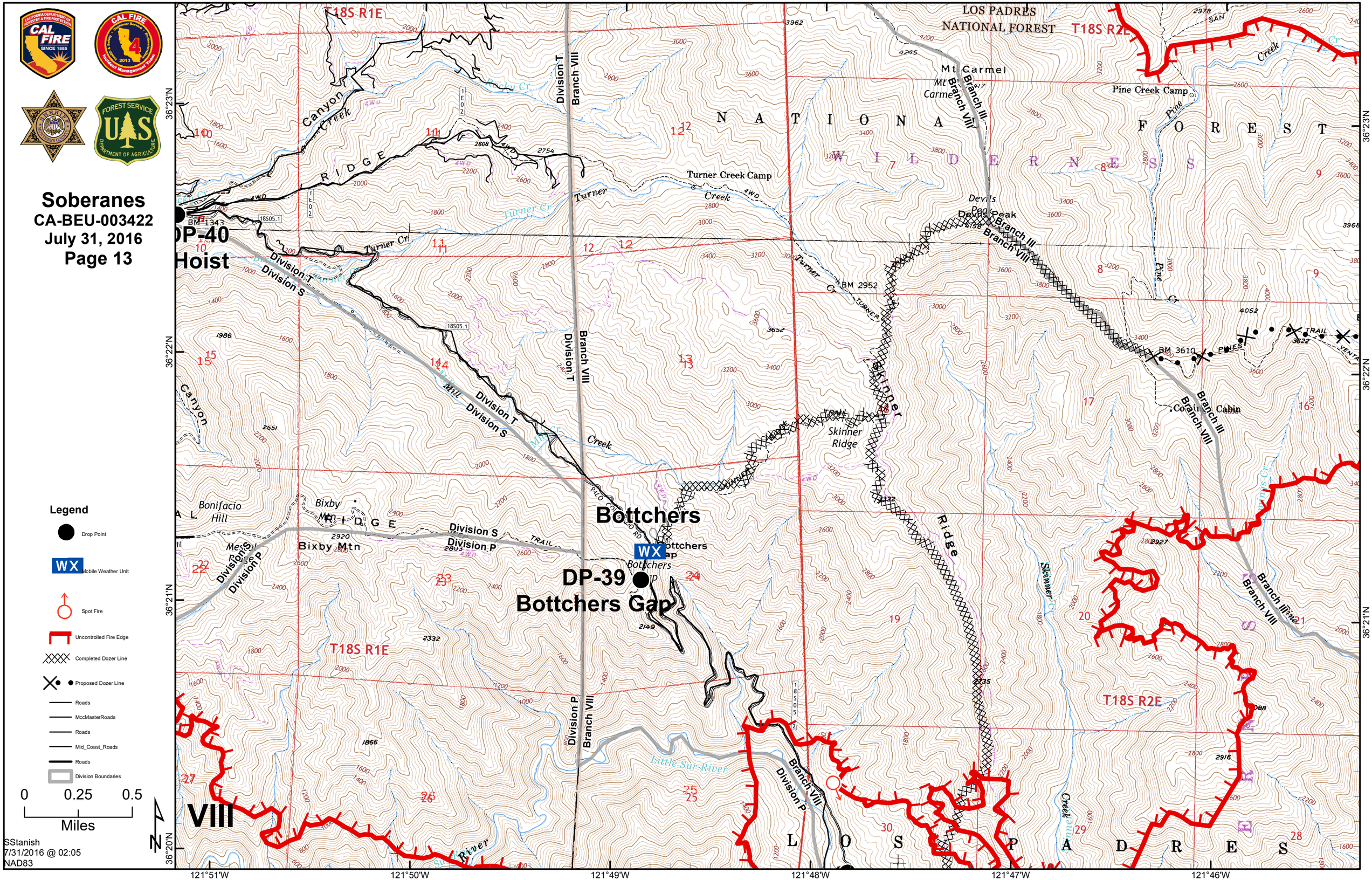

Soberanes
CA-BEU-003422
July 31, 2016
Page 14

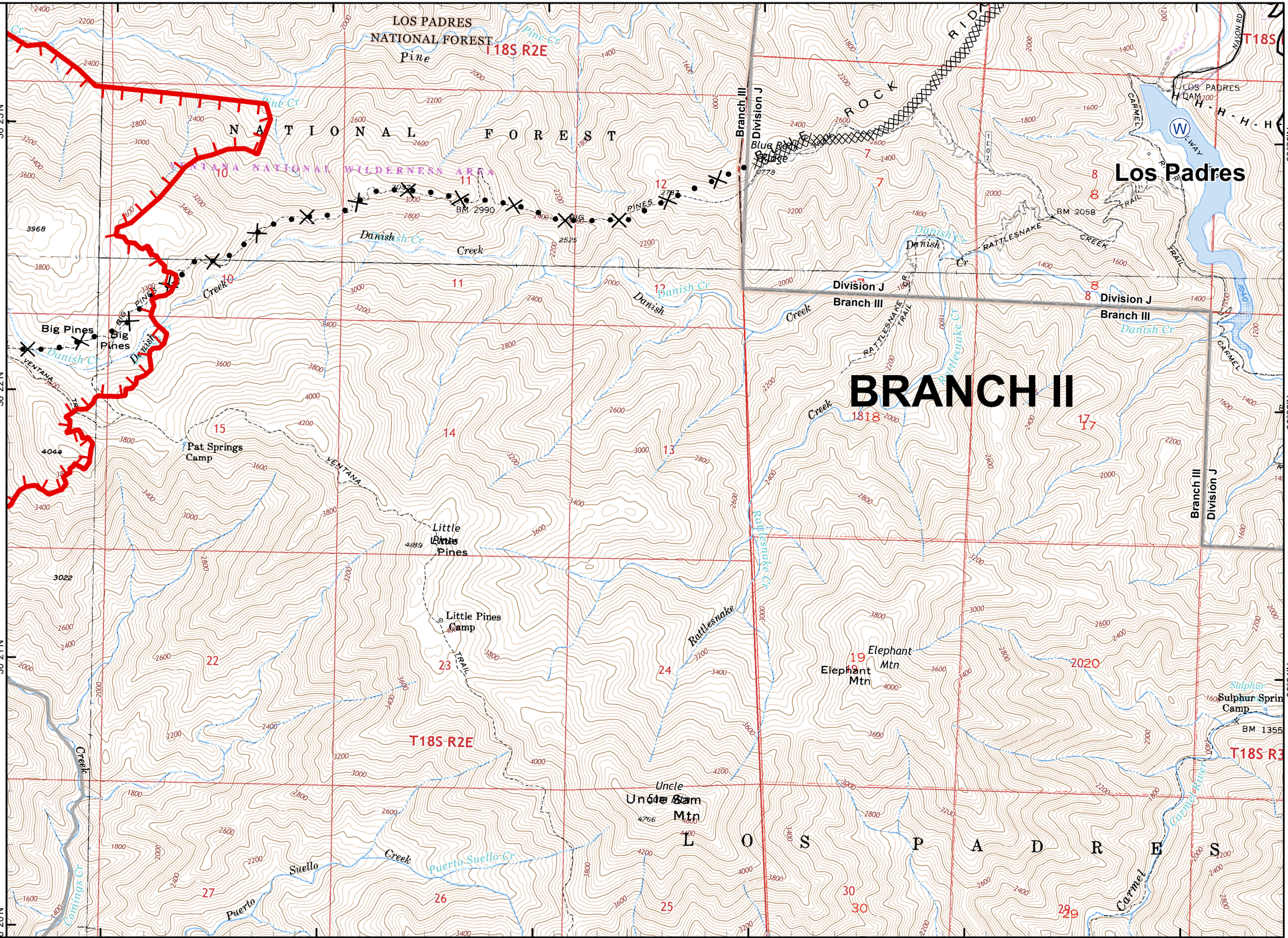

Soberanes
CA-BEU-003422
July 31, 2016
Page 15

Legend
Zone
WX Mobile Weather Unit
Completed Dozer Line
H - Hand Line
Proposed Dozer Line
Roads
Roads
Roads
Division Boundaries

0 0.25 0.5
Miles

N

SStanish
7/31/2016 @ 02:05
NAD83

Soberanes
CA-BEU-003422
July 31, 2016
Page 16

121°55'W 121°54'W 121°53'W 121°52'W 121°51'W 121°50'W

36°19'N 36°18'N 36°17'N

BRANCH VIII

DIV P

H-4

Point Sur Lighthouse

Point Sur

Sur School (Aban'd)

Little River Hill

Sur Hill

Swiss Canyon

Creamery Meadow

False Sur

Sur Breakers

Sur Rock

Molera Point

Rocks

Big Sur River

S Fork Little Sur River

Little Sur River

Little Sur

Sur

Dani Ridge

THE CALIFORNIA COAST RIDGE ROAD

EL SUR

SEA

OTTER

GAME REFUGE

SWISS CANYON ROAD

SOUTH COAST RIDGE ROAD

THE CALIFORNIA COAST RIDGE TRAIL

EL SUR CREEK

SEA OTTER GAME REFUGE

BM 126

BM 130

BM 121

BM 92

BM 82

BM175

Ventura

POINT SUR LIGHTHOUSE RESERVATION

T 18 S T 19 S T 20 S R 1 E R 1 W

T 18 S T 19 S R 1 E R 1 W

T 18 S R 1 E R 1 W

T 18 S R 1 E R 2 E

T 18 S R 2 E

T 18 S R 3 E

T 19 S R 1 E R 1 W

T 19 S R 2 E

T 19 S R 3 E

T 20 S R 1 E R 1 W

T 20 S R 2 E

T 20 S R 3 E

T 18 S R 1 E R 1 W

T 18 S R 2 E

T 18 S R 3 E

T 19 S R 1 E R 1 W

T 19 S R 2 E

T 19 S R 3 E

T 20 S R 1 E R 1 W

T 20 S R 2 E

T 20 S R 3 E

Legend

- Helispot
- Water Source
- Uncontrolled Fire Edge
- Completed Dozer Line
- H - Hand Line
- Roads
- MccMasterRoads
- Roads
- Mid_Coast_Roads
- Roads
- Division Boundaries

0 0.25 0.5
Miles

N

SStanish
7/31/2016 @ 02:05
NAD83

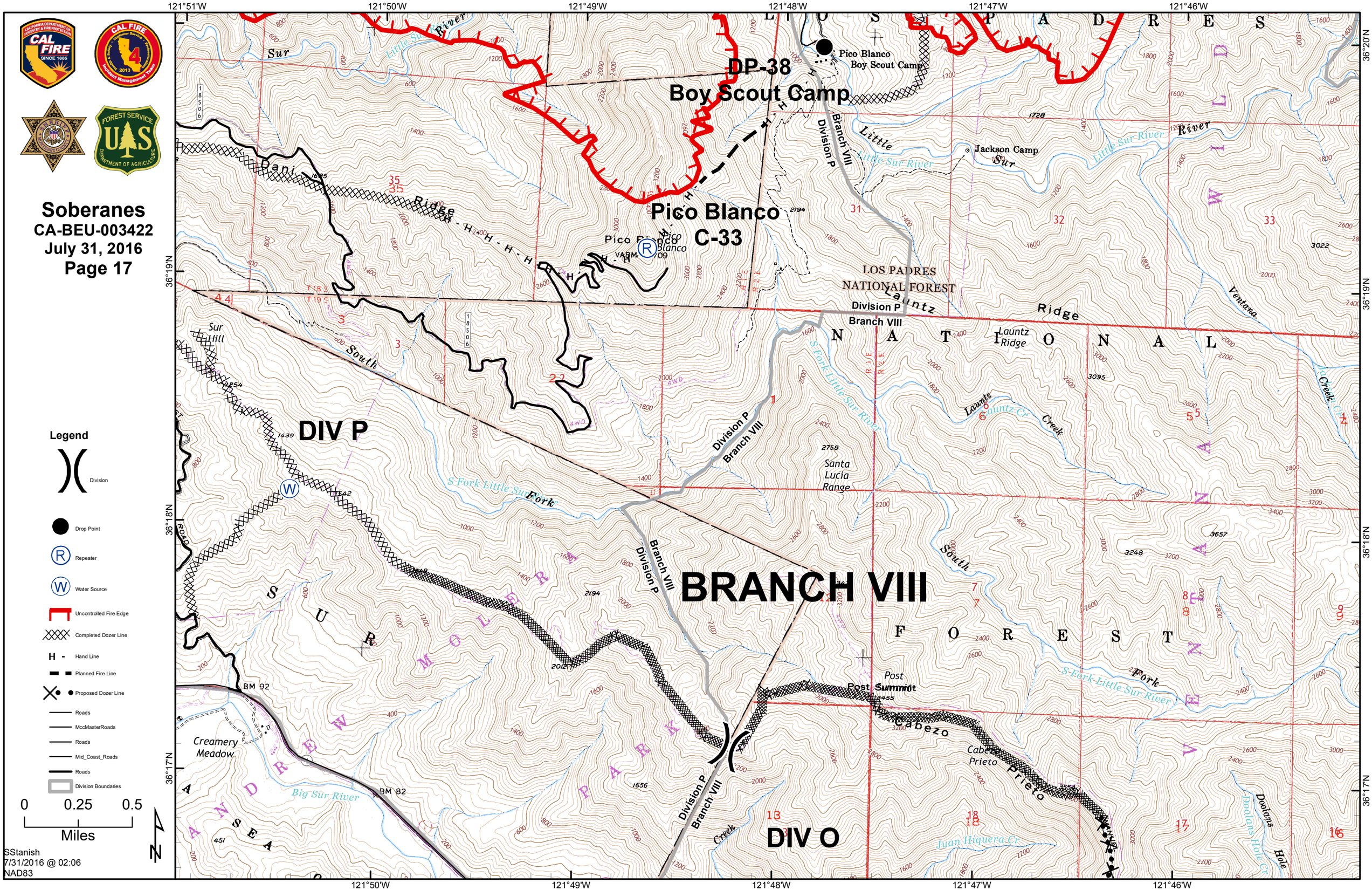

Soberanes
CA-BEU-003422
July 31, 2016
Page 17
Legend
Division
Drop Point
Repeater
Water Source
Uncontrolled Fire Edge
Completed Dozer Line
Hand Line
Planned Fire Line
Proposed Dozer Line
Roads
MccMasterRoads
Roads
Mid_Coast_Roads
Roads
Division Boundaries
0 0.25 0.5
Miles
SStanish
7/31/2016 @ 02:06
NAD83
DP-38
Boy Scout Camp
Pico Blanco
C-33
DIV P
BRANCH VIII
DIV O
Pico Blanco
Boy Scout Camp
Jackson Camp
LOS PADRES
NATIONAL FOREST
Division P
Branch VIII
Launtz Ridge
Santa Lucia Range
Post Summit
Cabezo Prieto
Creamery Meadow
Big Sur River
Little Sur River
S Fork Little Sur River
Juan Higuera Cr
Doolans Hole Cr
121°51'W
121°50'W
121°49'W
121°48'W
121°47'W
121°46'W
36°20'N
36°19'N
36°18'N
36°17'N

Soberanes
CA-BEU-003422
July 31, 2016
Page 18

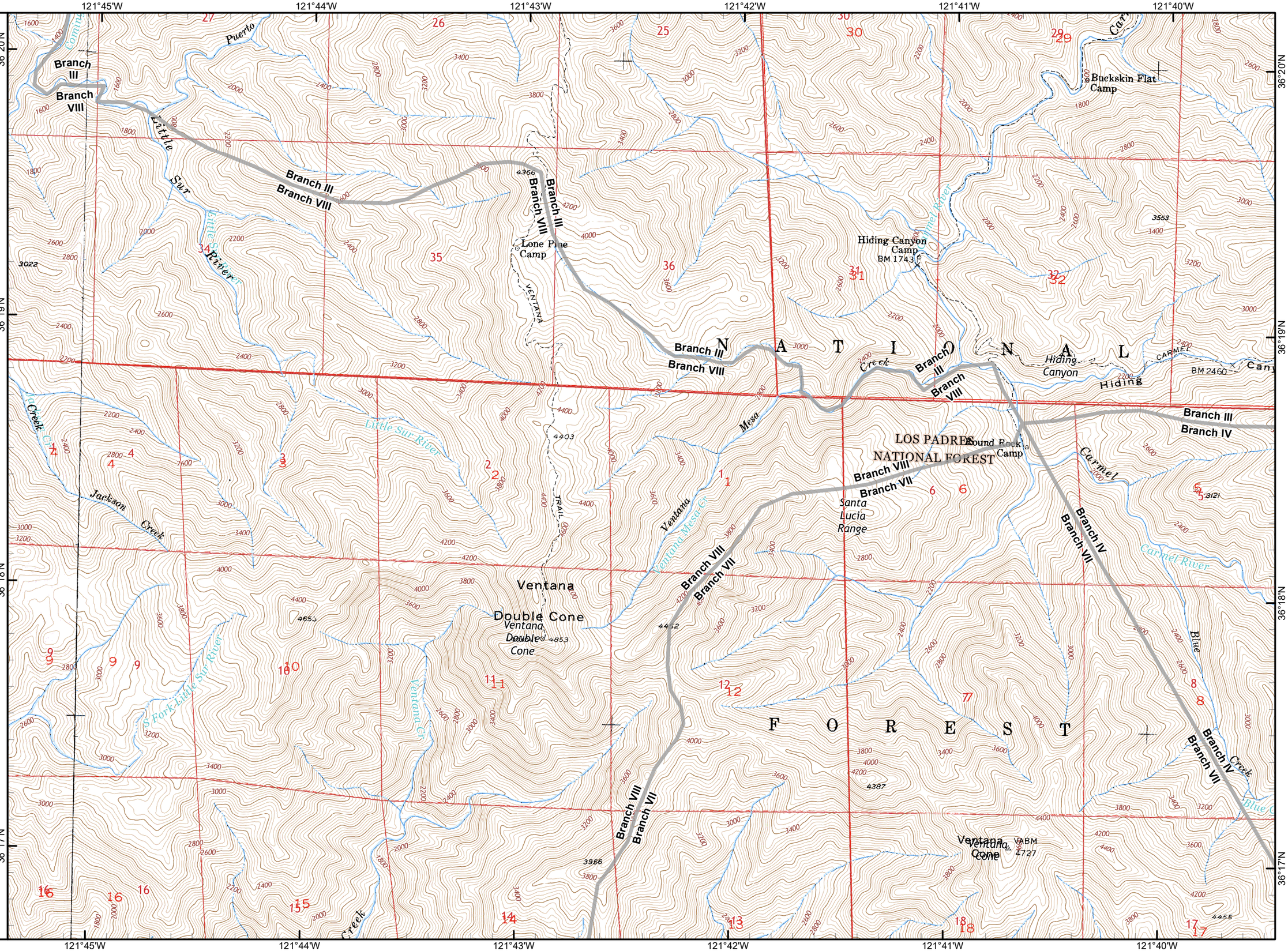

Legend

Division Boundaries

0 0.25 0.5

Miles

SStanish
7/31/2016 @ 02:06
NAD83

Soberanes
CA-BEU-003422
July 31, 2016
Page 19

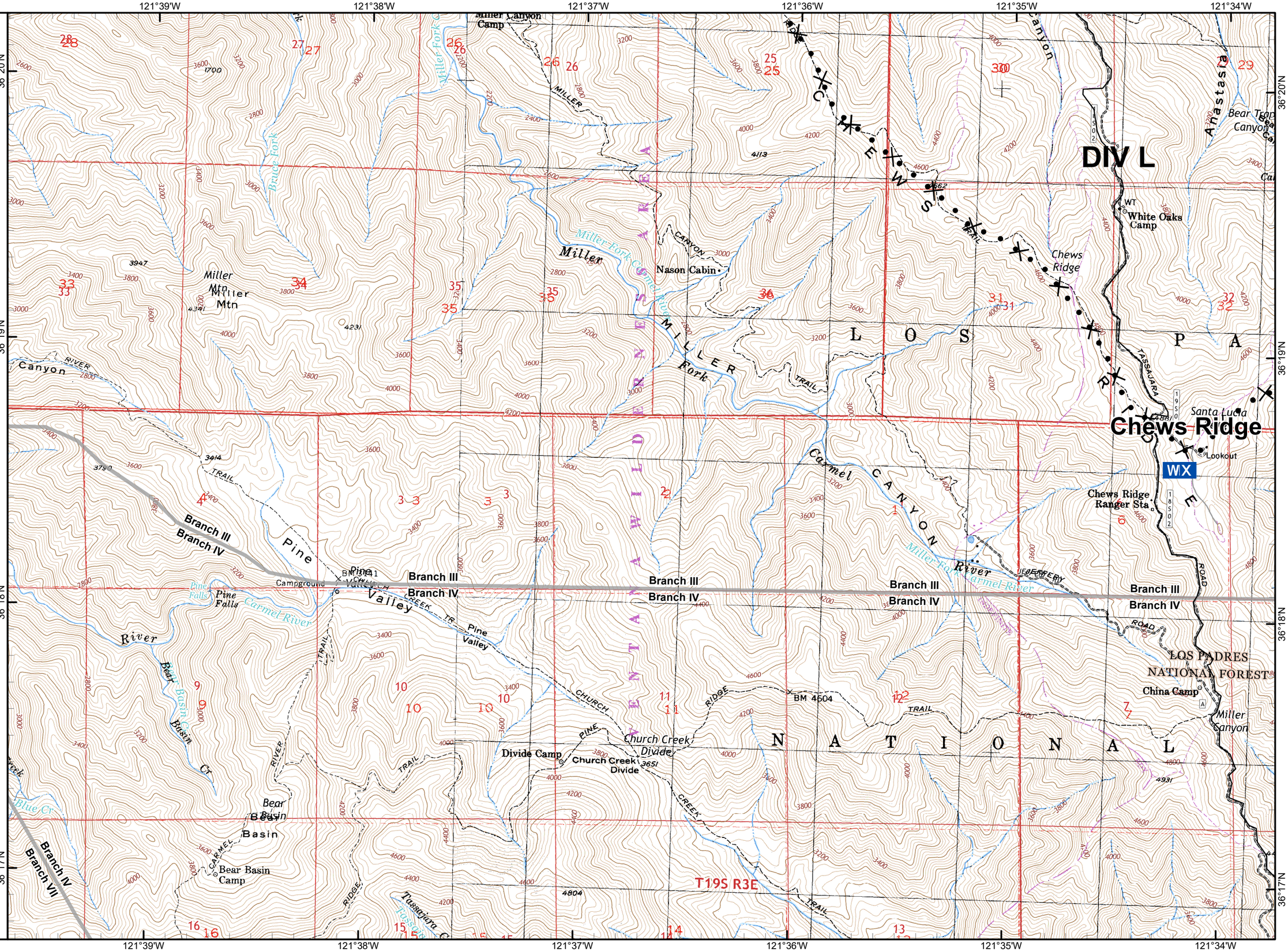

Legend

WX Mobile Weather Unit

Proposed Dozer Line

Roads

Division Boundaries

0 0.25 0.5

Miles

SStanish
7/31/2016 @ 02:06
NAD83

Soberanes
CA-BEU-003422
July 31, 2016
Page 20

Legend

- Camp
- Helispot
- Planned Fire Line
- Proposed Dozer Line
- Roads
- Division Boundaries

0 0.25 0.5
Miles

N

SStanish
7/31/2016 @ 02:06
NAD83

Soberanes
CA-BEU-003422
July 31, 2016
Page 21

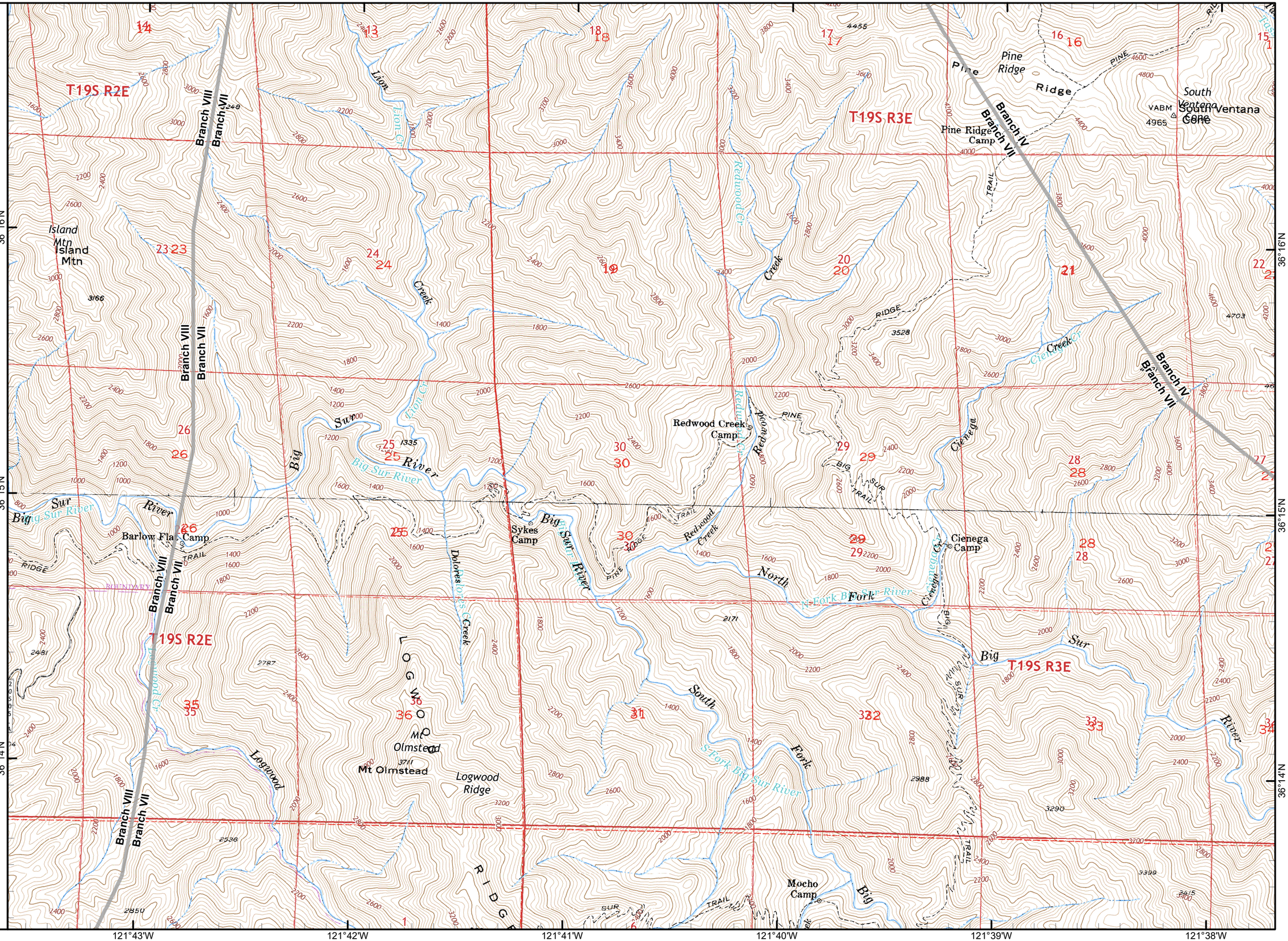

Legend

Division Boundaries

0 0.25 0.5

Miles

SStanish
7/31/2016 @ 02:06
NAD83

Soberanes
CA-BEU-003422
July 31, 2016
Page 22

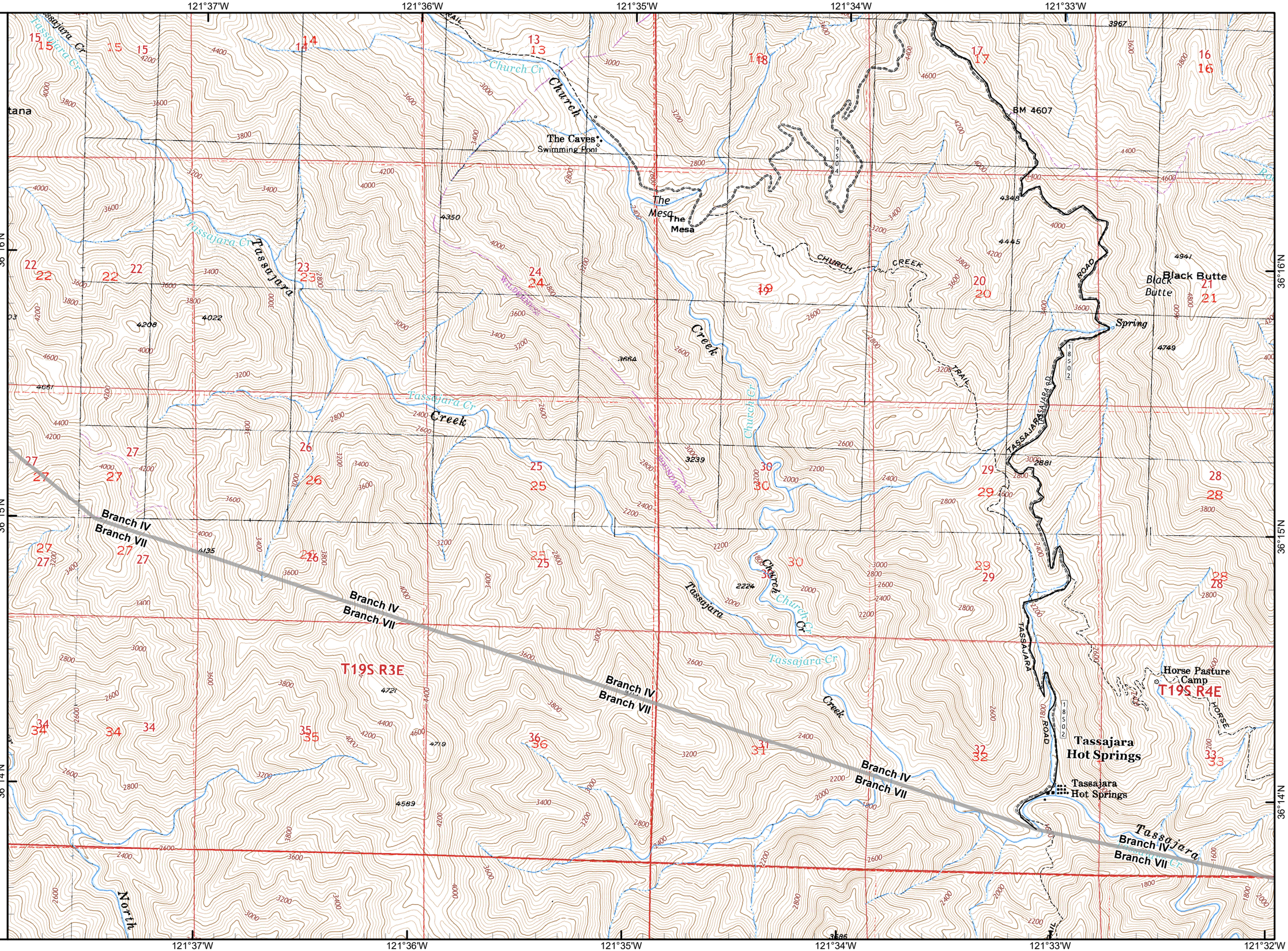

Legend

Roads

Division Boundaries

0 0.25 0.5

Miles

SStanish
7/31/2016 @ 02:06
NAD83
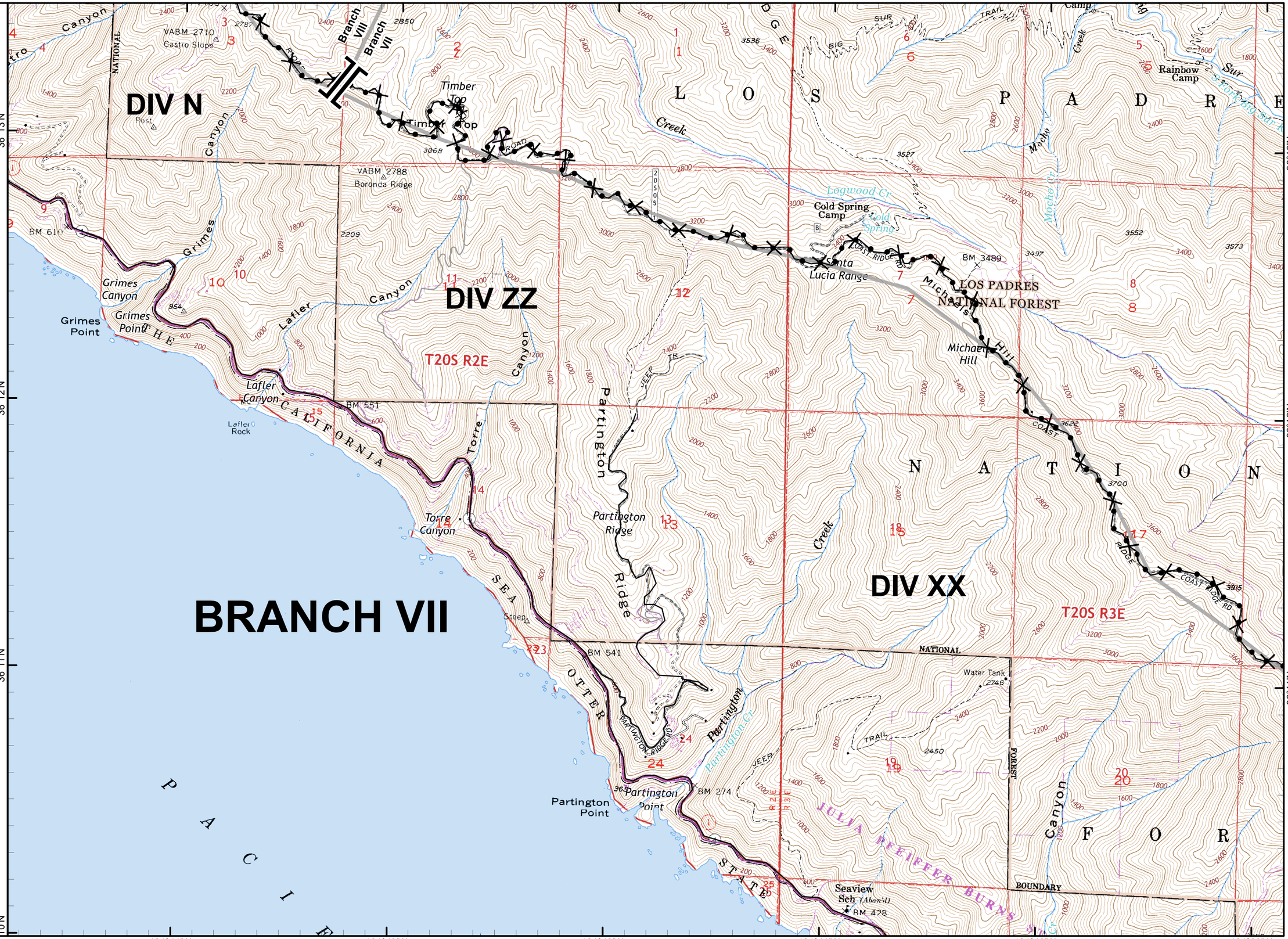
Soberanes
CA-BEU-003422
July 31, 2016
Page 23