Soberanes

CA-BEU-003422
July 28, 2016
Page 1

Legend

- Drop Point
- Water Source
- Uncontrolled Fire Edge
- Completed Dozer Line
- H - H Hand Line
- Proposed Dozer Line
- Operational Wheel
- Roads
- Roads_2009
- Roads

0 0.25 0.5
Miles

SStanish
7/28/2016 @ 00:49
NAD83

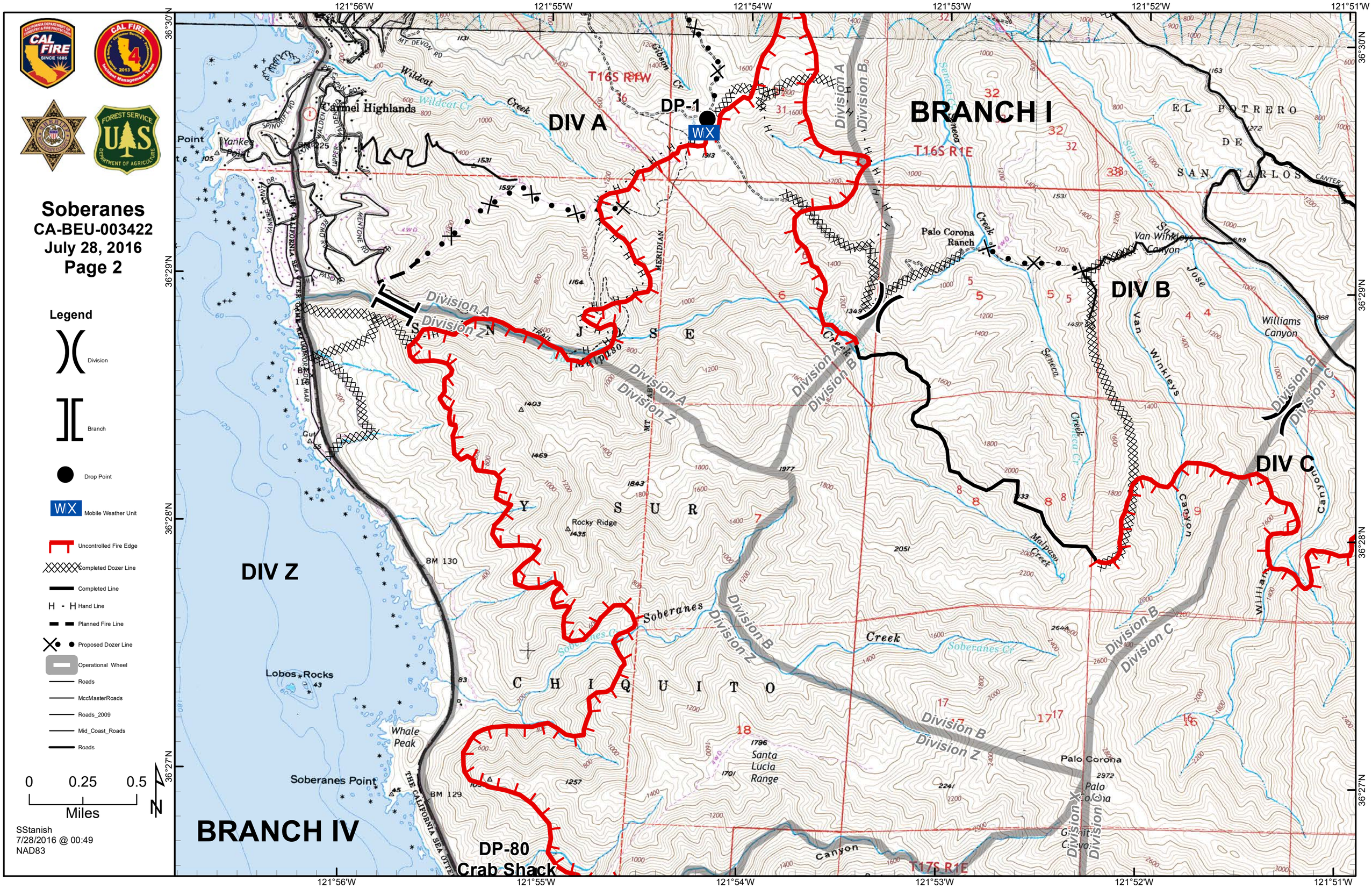

Soberanes
CA-BEU-003422
July 28, 2016
Page 2
Legend
Division
Branch
Drop Point
Mobile Weather Unit
Uncontrolled Fire Edge
Completed Dozer Line
Completed Line
Hand Line
Planned Fire Line
Proposed Dozer Line
Operational Wheel
Roads
MccMasterRoads
Roads_2009
Mid_Coast_Roads
Roads
0 0.25 0.5
Miles
SStanish
7/28/2016 @ 00:49
NAD83
BRANCH I
BRANCH IV
DIV A
DIV B
DIV C
DIV Z
DP-1
DP-80
Crab Shack
Division A
Division B
Division C
Division Z
Division X
T16S R1W
T16S R1E
T17S R1E
Carmel Highlands
Palo Corona Ranch
Palo Corona
Rocky Ridge
Lobos Rocks
Whale Peak
Soberanes Point
Santa Lucia Range
Williams Canyon
Van Winkleys Canyon
Soberanes Creek
Malpaso Creek
Seneca Creek
Wildcat Creek
Yankee Point
Malpaso
Canyon
Soberanes Cr
Wildcat Cr
Seneca Cr
San Jose Cr
Malpaso Cr
Gibson Cr
Malpaso Creek
Van Winkleys
Williams Canyon
Canyon
Palo Corona
Gilmore Canyon
THE CALIFORNIA SEA OTTER GAME REFUGE
121°56'W
121°55'W
121°54'W
121°53'W
121°52'W
121°51'W
36°30'N
36°29'N
36°28'N
36°27'N

Soberanes
CA-BEU-003422
July 28, 2016
Page 3

Legend

- Division
- Drop Point
- WX Mobile Weather Unit
- W Water Source
- Uncontrolled Fire Edge
- Completed Dozer Line
- Completed Line
- Proposed Dozer Line
- Operational Wheel
- Roads
- Roads_2009
- Roads

0 0.25 0.5 Miles

N

SStanish
7/28/2016 @ 00:49
NAD83

BRANCH I

DIV C

Pinyon Peak
WX

Resort Dip
W

DP-10
San Carlos
Summer Camp

DP-20
New Corporation Yard

121°51'W 121°50'W 121°49'W 121°48'W 121°47'W 121°46'W

36°29'N 36°28'N 36°27'N

Soberanes
CA-BEU-003422
July 28, 2016
Page 4

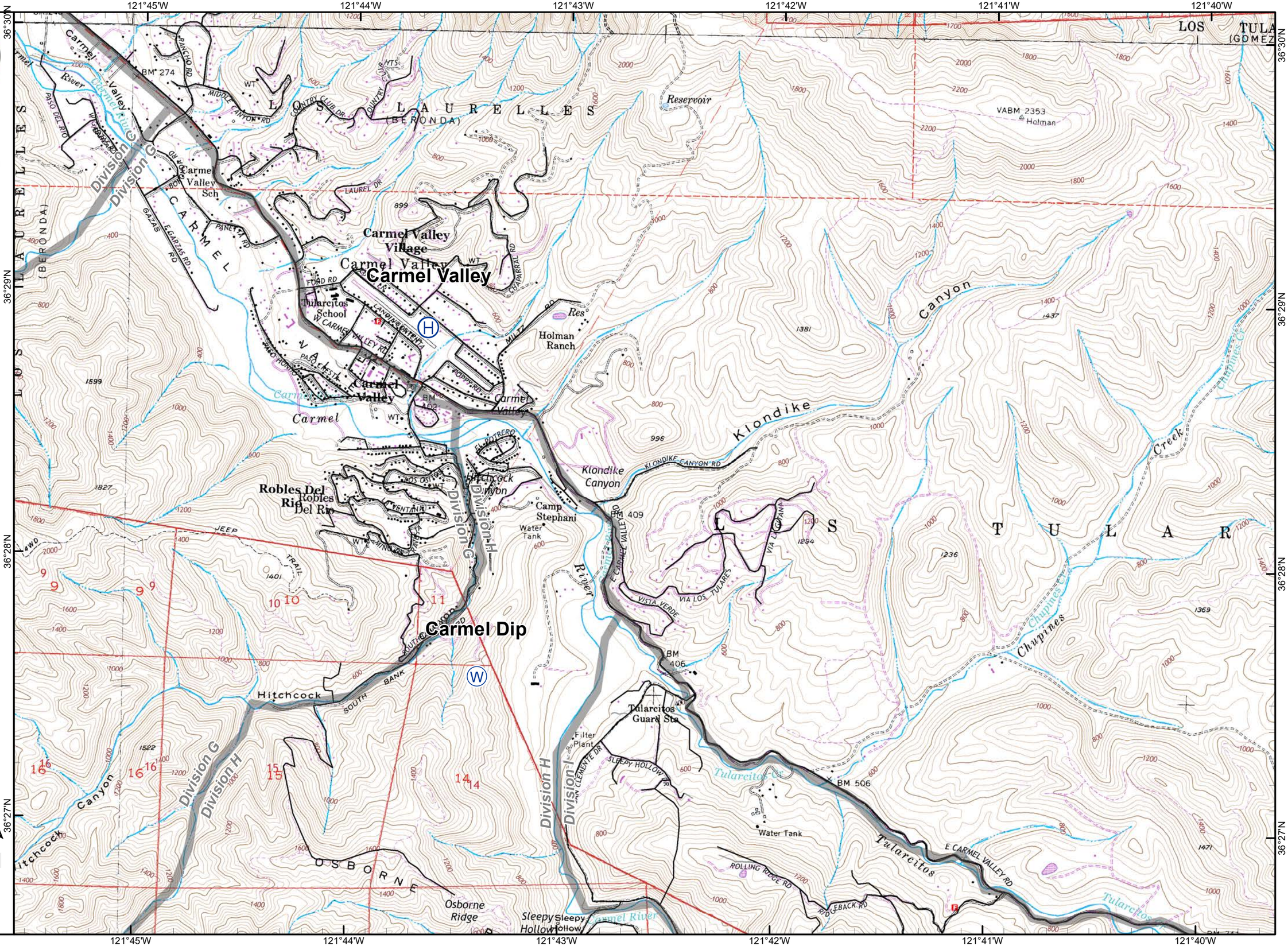

Legend

- Helibase
- Water Source
- Operational Wheel
- Roads_2009

0 0.25 0.5 Miles

SStanish
7/28/2016 @ 00:50
NAD83

Soberanes
CA-BEU-003422
July 28, 2016
Page 5

Crab Shack

DIV Z

DIV X

BRANCH IV

DP-70 Weston Ridge

DP-60 Palo Colorado

DIV T

Legend

- Division
- Drop Point
- Uncontrolled Fire Edge
- Completed Dozer Line
- H - H Hand Line
- Operational Wheel
- Roads
- MccMasterRoads
- Roads_2009
- Mid_Coast_Roads
- Roads

0 0.25 0.5 Miles

N

SStanish
7/28/2016 @ 00:50
NAD83

121°56'W 121°55'W 121°54'W 121°53'W 121°52'W 121°51'W

36°26'N 36°25'N 36°24'N

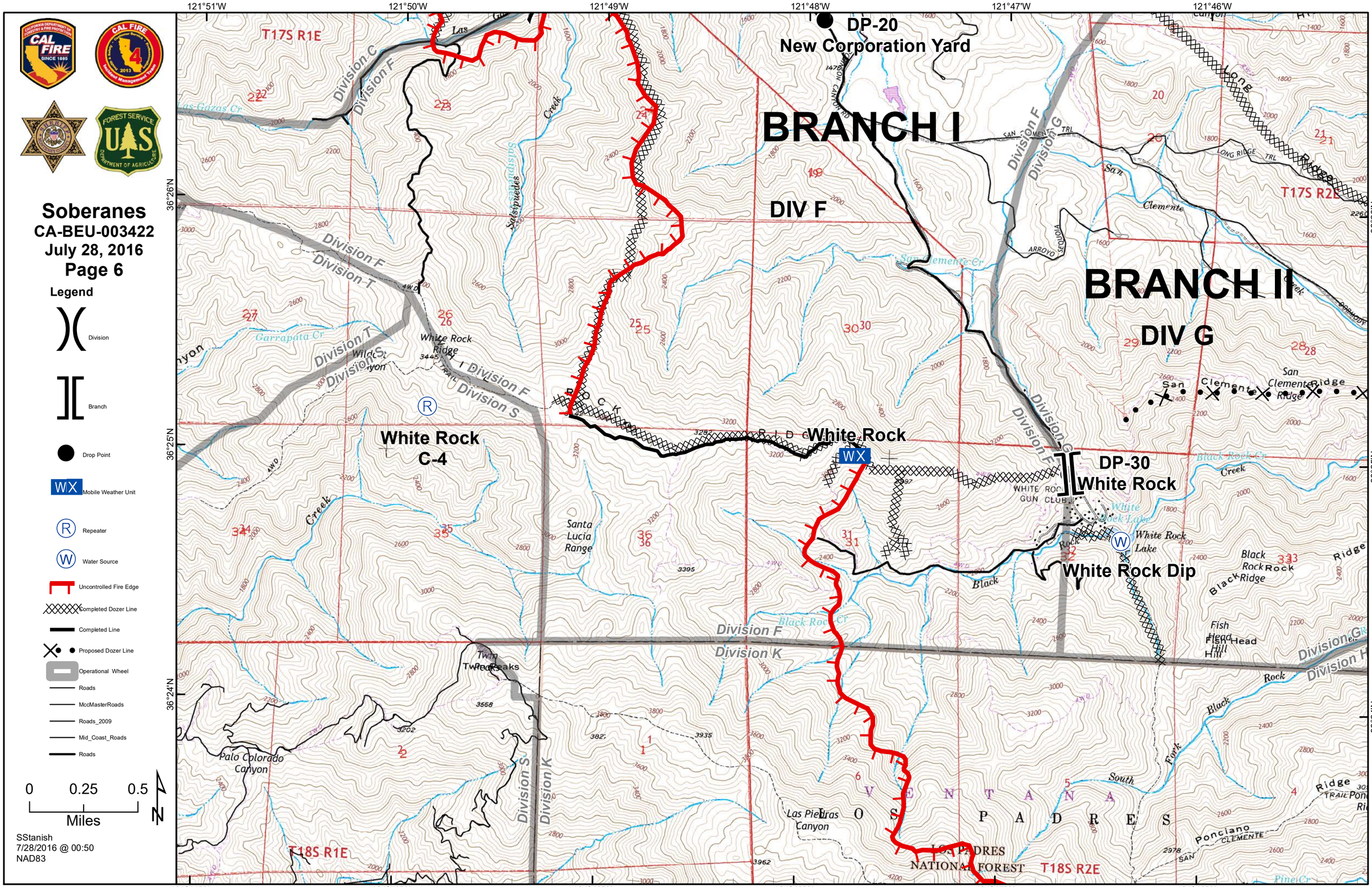

Soberanes
CA-BEU-003422
July 28, 2016
Page 6
Legend
Division
Branch
Drop Point
Mobile Weather Unit
Repeater
Water Source
Uncontrolled Fire Edge
Completed Dozer Line
Completed Line
Proposed Dozer Line
Operational Wheel
Roads
MccMasterRoads
Roads_2009
Mid_Coast_Roads
Roads
0 0.25 0.5
Miles
SStanish
7/28/2016 @ 00:50
NAD83
121°51'W
121°50'W
121°49'W
121°48'W
121°47'W
121°46'W
36°26'N
36°25'N
36°24'N
DP-20
New Corporation Yard
BRANCH I
DIV F
BRANCH II
DIV G
White Rock
C-4
White Rock
DP-30
White Rock
White Rock Dip
T17S R1E
T17S R2E
T18S R1E
T18S R2E
Division C
Division F
Division T
Division S
Division K
Division G
Division H
Las Gazas Cr
Garrapata Cr
Salsipuedes Creek
San Clemente Cr
White Rock Ridge
Santa Lucia Range
Black Rock Cr
Black Rock Ridge
Fish Head Hill
Palo Colorado Canyon
Las Piedras Canyon
Twin Peaks
LOS PADRES NATIONAL FOREST

Soberanes
CA-BEU-003422
July 28, 2016
Page 7

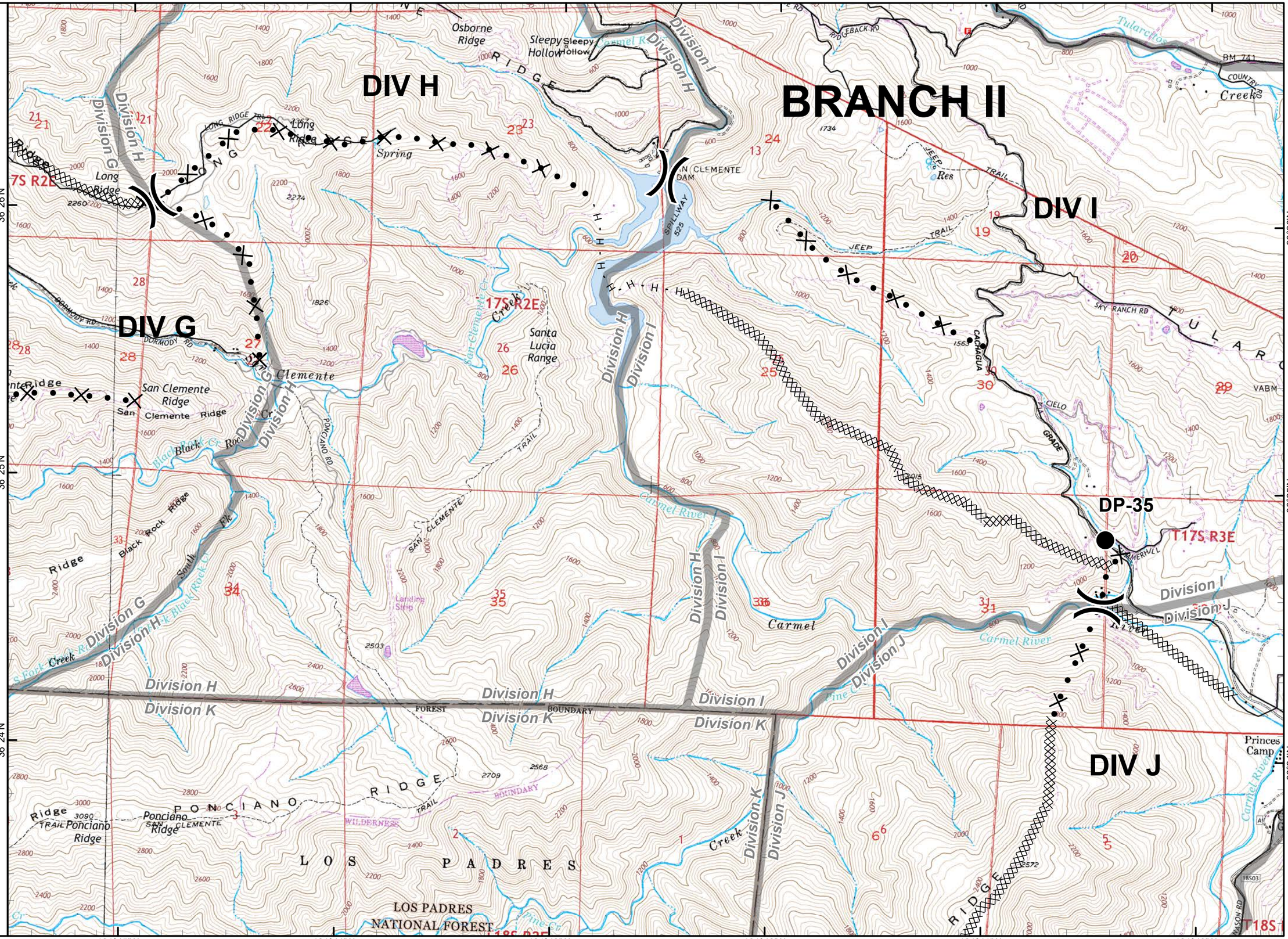

Legend

- Division
- Drop Point
- Completed Dozer Line
- H - H Hand Line
- Proposed Dozer Line
- Operational Wheel
- Roads_2009

0 0.25 0.5 Miles

N

SStanish
7/28/2016 @ 00:51
NAD83

Soberanes
CA-BEU-003422
July 28, 2016
Page 8

121°39'W 121°38'W 121°37'W 121°36'W 121°35'W 121°34'W

36°26'N 36°25'N 36°24'N

Sycamore Gulch
Tularcitos Ranch
BM 870
BM 960
Tularcitos Cr
Rana Cr
E CARMEL VALLEY RD
Agua Mala Cr
Tularcitos Ridge
ABM 2209
RIDGE
Trampa Canyon
Trampa Canyon
TRAMPA CYN RD
CACHAGUA RD
Cachagua Cr
Conejo Cr
DP-36
Radio Tower
Carmel River Guard Sta
Cachagua
Creek

Legend

- Drop Point
- Operational Wheel
- Roads_2009

0 0.25 0.5
Miles

N

SStanish
7/28/2016 @ 00:51
NAD83

Soberanes
CA-BEU-003422
July 28, 2016
Page 9

Legend

- Division
- Drop Point
- Repeater
- Water Source
- Uncontrolled Fire Edge
- completed Dozer Line
- Operational Wheel
- Roads
- MccMasterRoads
- Roads_2009
- Mid_Coast_Roads
- Roads

0 0.25 0.5
Miles

SStanish
7/28/2016 @ 00:51
NAD83

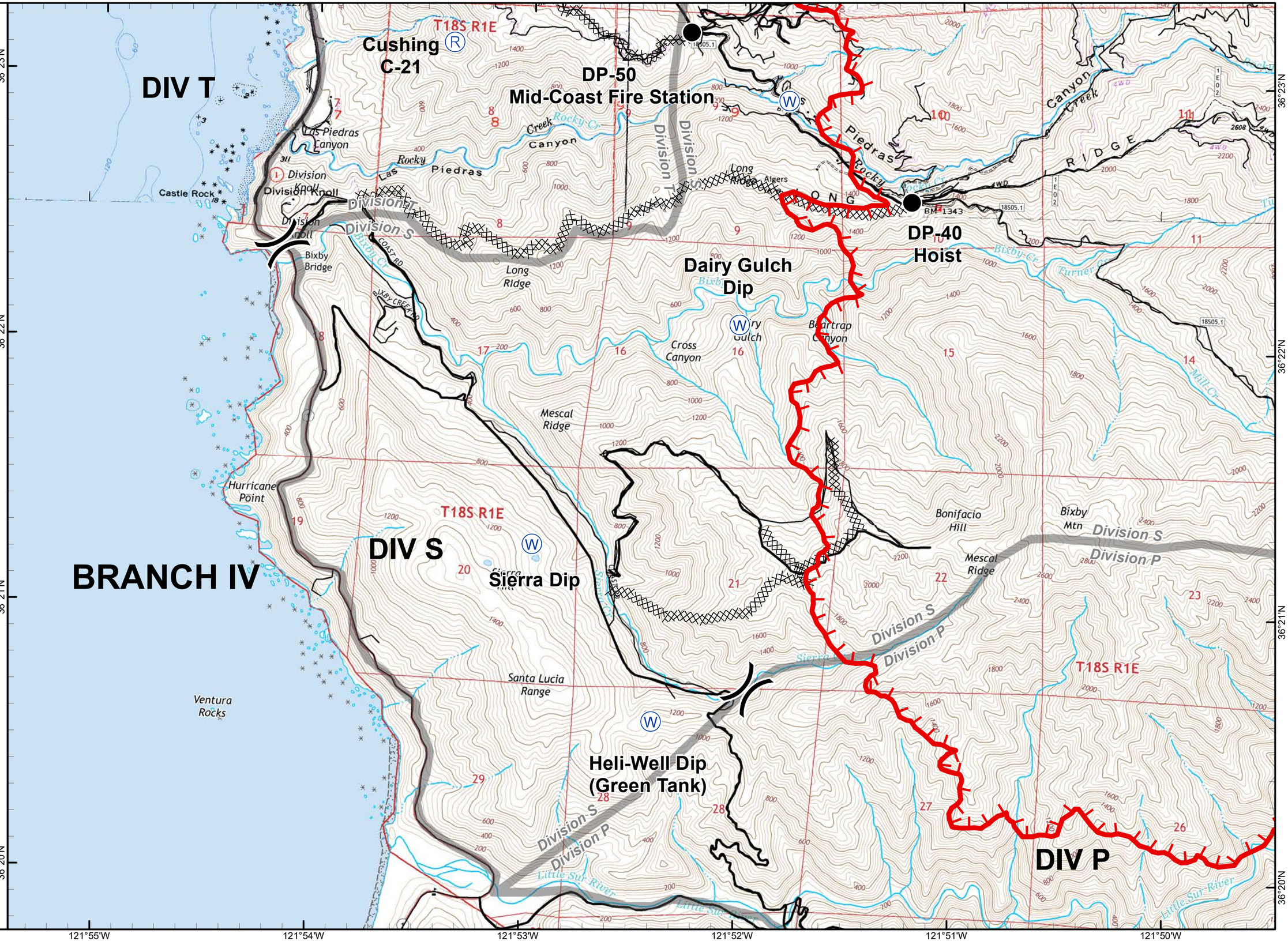

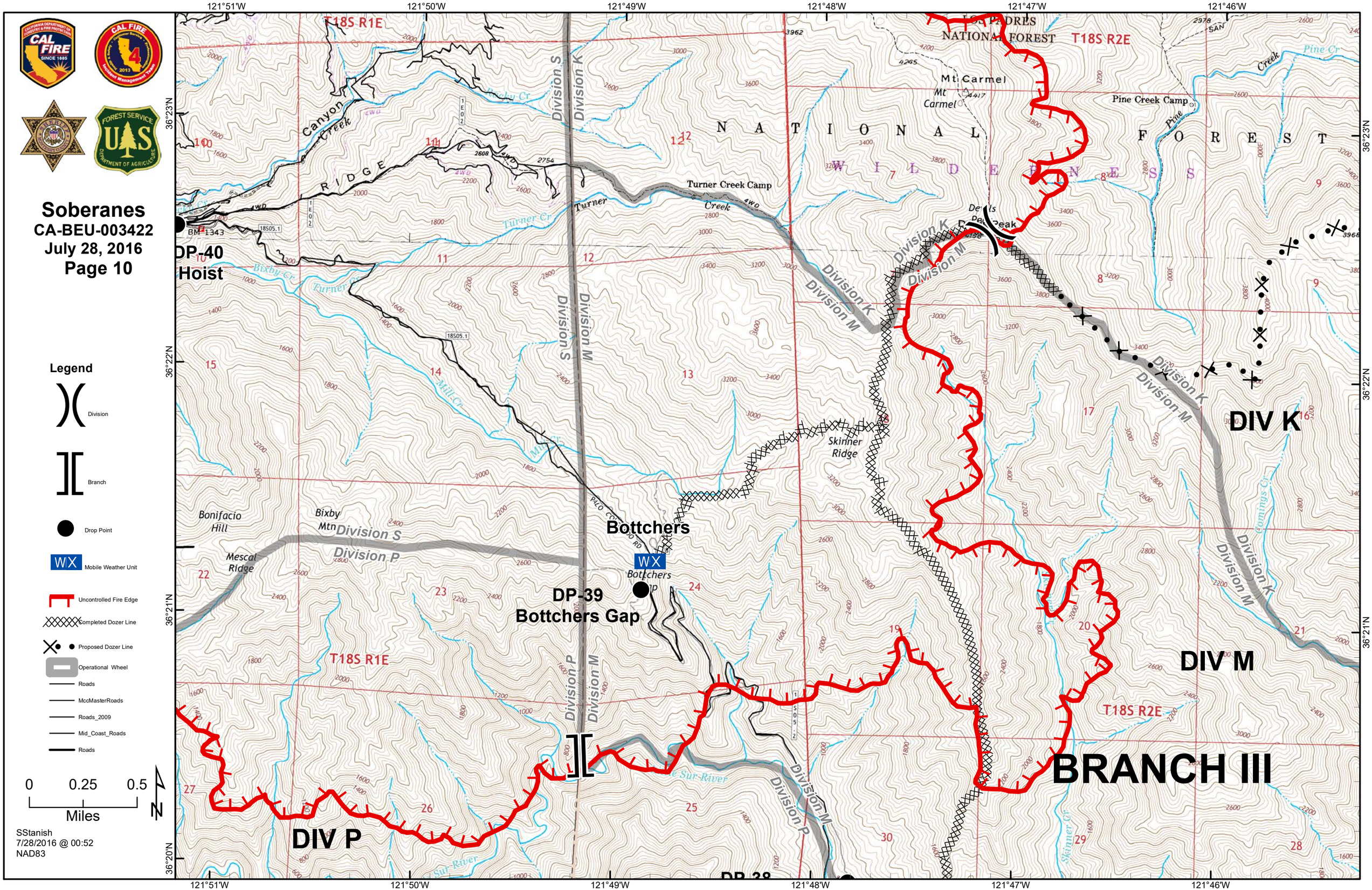

Soberanes
CA-BEU-003422
July 28, 2016
Page 10
Legend
Division
Branch
Drop Point
Mobile Weather Unit
Uncontrolled Fire Edge
Completed Dozer Line
Proposed Dozer Line
Operational Wheel
Roads
MccMasterRoads
Roads_2009
Mid_Coast_Roads
Roads
0 0.25 0.5
Miles
SStanish
7/28/2016 @ 00:52
NAD83
121°51'W
121°50'W
121°49'W
121°48'W
121°47'W
121°46'W
36°23'N
36°22'N
36°21'N
36°20'N
T18S R1E
T18S R2E
LOS PADRES NATIONAL FOREST
Mt Carmel
Pine Creek Camp
Turner Creek Camp
Canyon Creek
RIDGE
Turner Creek
Turner Cr
Bixby Cr
Mill Cr
Pine Cr
Skinner Ridge
Bonifacio Hill
Bixby Mtn
Mescal Ridge
Division S
Division K
Division M
Division P
Bottchers
Bottchers Gap
DP-40
Hoist
DP-39
Bottchers Gap
DIV K
DIV M
DIV P
BRANCH III
Sur River
Skinner Cr
Comings Cr

Soberanes
CA-BEU-003422
July 28, 2016
Page 11

Legend

- Branch
- Completed Dozer Line
- Proposed Dozer Line
- Operational Wheel
- Roads_2009

0 0.25 0.5 Miles

N

SStanish
7/28/2016 @ 00:52
NAD83

DIV K

DIV J

BRANCH II

BRANCH III

LOS PADRES NATIONAL FOREST

NATIONAL FOREST

VENTANA NATIONAL WILDERNESS AREA

T18S R2E

T18S R3

121°45'W 121°44'W 121°43'W 121°42'W 121°41'W 121°40'W

36°23'N 36°22'N 36°21'N 36°20'N

Soberanes
CA-BEU-003422
July 28, 2016
Page 12

DIV J

BRANCH II

Legend

- Completed Dozer Line
- Operational Wheel
- Roads_2009

0 0.25 0.5 Miles

SStanish
7/28/2016 @ 00:52
NAD83

Soberanes
CA-BEU-003422
July 28, 2016
Page 13

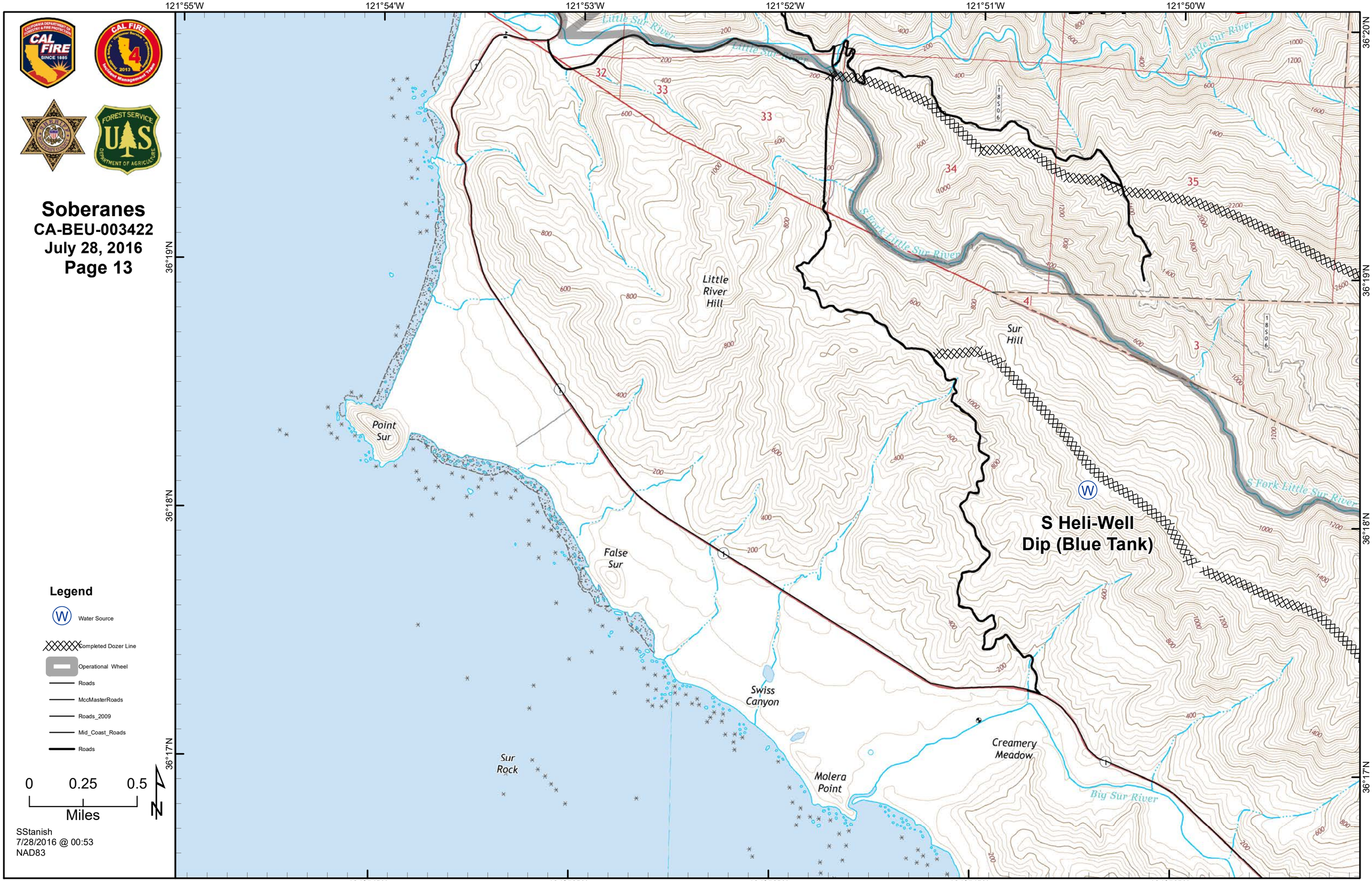

SStanish
7/28/2016 @ 00:53
NAD83

Soberanes
CA-BEU-003422
July 28, 2016
Page 14

DP-38
Boy Scout Camp

Pico Blanco
C-33

S Heli-Well
Dip (Blue Tank)

LOS PADRES
NATIONAL FOREST

Sur Hill
Creamery Meadow
Launtz Ridge
Santa Lucia Range
Post Summit
Cabezon Prieto

Little Sur River
S Fork Little Sur River
Big Sur River
Launtz Cr
Juan Higuera Cr
Division M
Division P

121°51'W 121°50'W 121°49'W 121°48'W 121°47'W 121°46'W
36°20'N 36°19'N 36°18'N 36°17'N

Legend

- Drop Point
- Repeater
- Water Source
- Completed Dozer Line
- H - H Hand Line
- Planned Fire Line
- Proposed Dozer Line
- Operational Wheel
- Roads
- MccMasterRoads
- Roads_2009
- Mid_Coast_Roads
- Roads

0 0.25 0.5
Miles

N

SStanish
7/28/2016 @ 00:53
NAD83

Soberanes
CA-BEU-003422
July 28, 2016
Page 15

Legend

Operational Wheel

0 0.25 0.5
Miles

SStanish
7/28/2016 @ 00:53
NAD83

Soberanes
CA-BEU-003422
July 28, 2016
Page 16

121°49'W 121°48'W 121°47'W 121°46'W 121°45'W 121°44'W

36°16'N 36°15'N 36°14'N

Big Sur
Phenneger Cr
Hopkins Ridge
T19S R2E
Manuel Peak
Doolans Hole Cr
Ventana Cr
Big Sur River
Clear Ridge
CLEAR RIDGE RD
T19S R1E
Liewald Flat
Pfeiffer-Redwood Cr
Pfeiffer Falls
MIDDLE RD
PFEIFFER RIDGE RD
PFEIFFER BIG SUR
LOS PADRES NATIONAL FOREST
SYCAMORE CANYON RD
Pfeiffer Beach
Sycamore Canyon
Pfeiffer Point
Wreck Beach
Pfeiffer Rock
Pfeiffer Gulch
Post Cr
Santa Lucia Range
Graves Canyon
Terrace Cr
HIGHWAY 1
Posts
Mule Canyon Cr
MULE CYN
Castro Canyon

Legend

- Completed Dozer Line
- Planned Fire Line
- Proposed Dozer Line
- Roads_2009

0 0.25 0.5
Miles

N

SStanish
7/28/2016 @ 00:54
NAD83