IAP MAP
CUESTA INCIDENT
CA-SLU-008555

Aug 25, 2015

Legend

- Division
- Branch
- Aerial Hazard
- Drop Point
- Helibase
- Incident Command Post
- MediVac Site
- Mobile Weather Unit
- Repeater
- Spot Fire
- Staging Area
- Water Source
- Other
- Uncontrolled Fire Edge
- Completed Dozer Line
- Completed Line
- H - H Hand Line
- Transmission Lines
- mapGrid
- Wilderness

NAD83 1:72,738

8/24/2015 @ 19:05

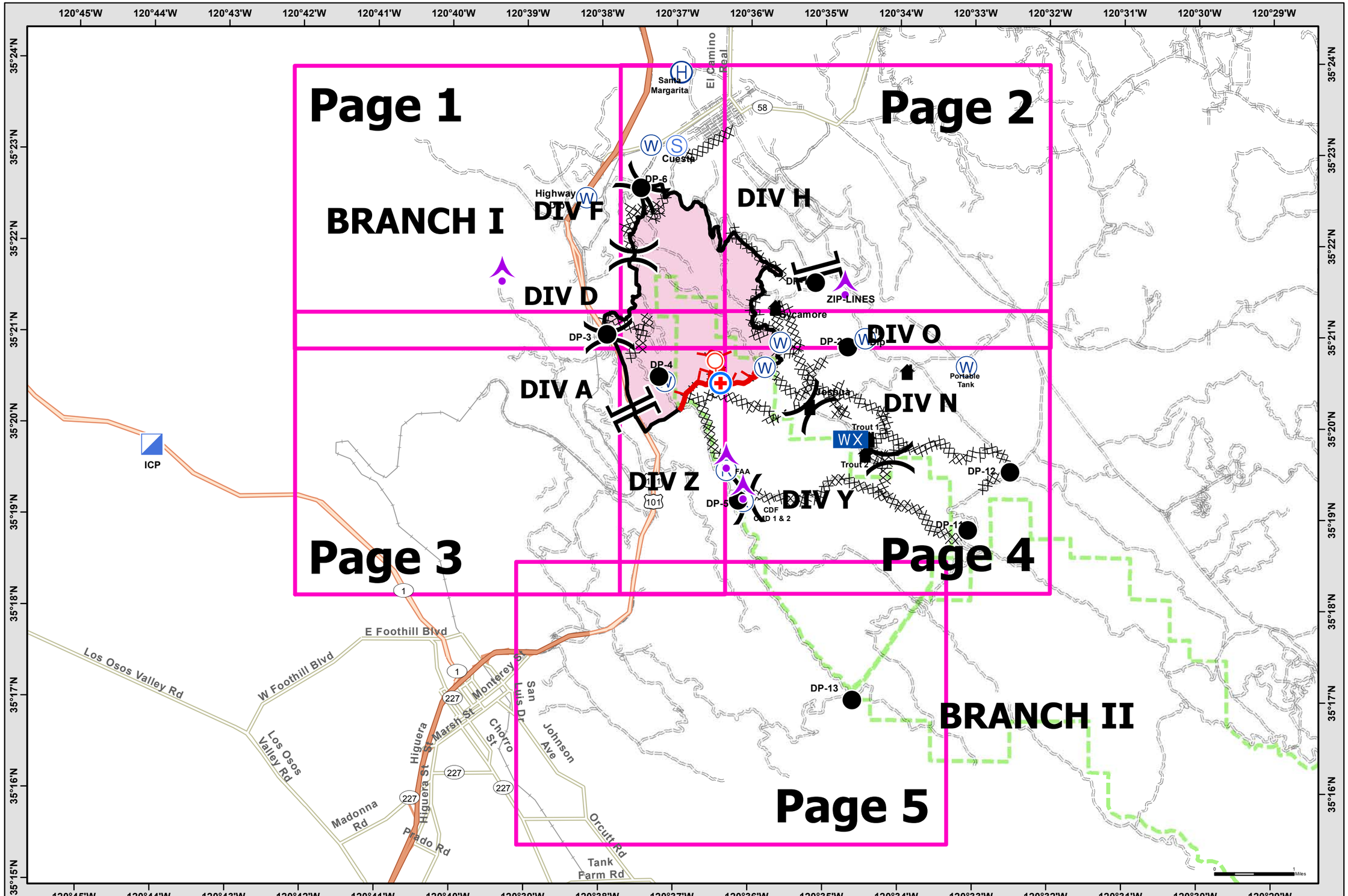

Index Page

IAP MAP
CUESTA INCIDENT
CA-SLU-008555

Aug 25, 2015

Page 1

Page Vicinity

1	2
3	4
5	

Legend

-)(Division
-][Branch
- Aerial Hazard
- Drop Point
- Incident Command Post
- Repeater
- Staging Area
- Water Source
- Helibase
- Cabin
- Spot Fire
- MediVac Site
- WX Mobile Weather Unit
- Uncontrolled Fire Edge
- Completed Dozer Line
- Completed Line
- H - Handline
- Transmission Lines
- Wilderness

NAD83 1:24,000

8/24/2015 @ 19:07

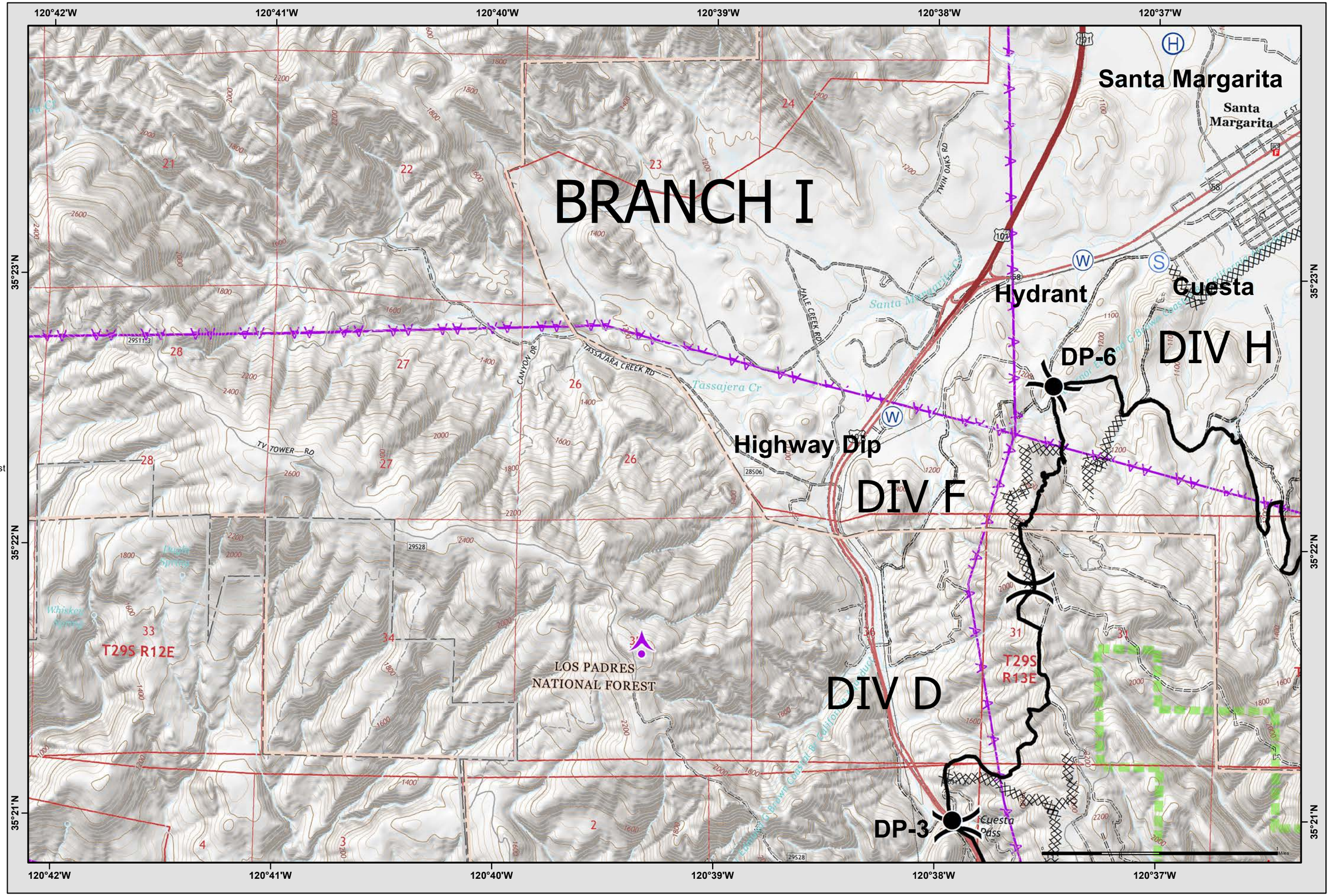

IAP MAP
CUESTA INCIDENT
CA-SLU-008555

Aug 25, 2015

Page 2

Page Vicinity

1	2
3	4
5	

Legend

-)(Division
-][Branch
- Aerial Hazard
- Drop Point
- Incident Command Post
- Repeater
- Staging Area
- Water Source
- Helibase
- Cabin
- Spot Fire
- MediVac Site
- WX Mobile Weather Unit
- Uncontrolled Fire Edge
- Completed Dozer Line
- Completed Line
- H - Handline
- Transmission Lines
- Wilderness

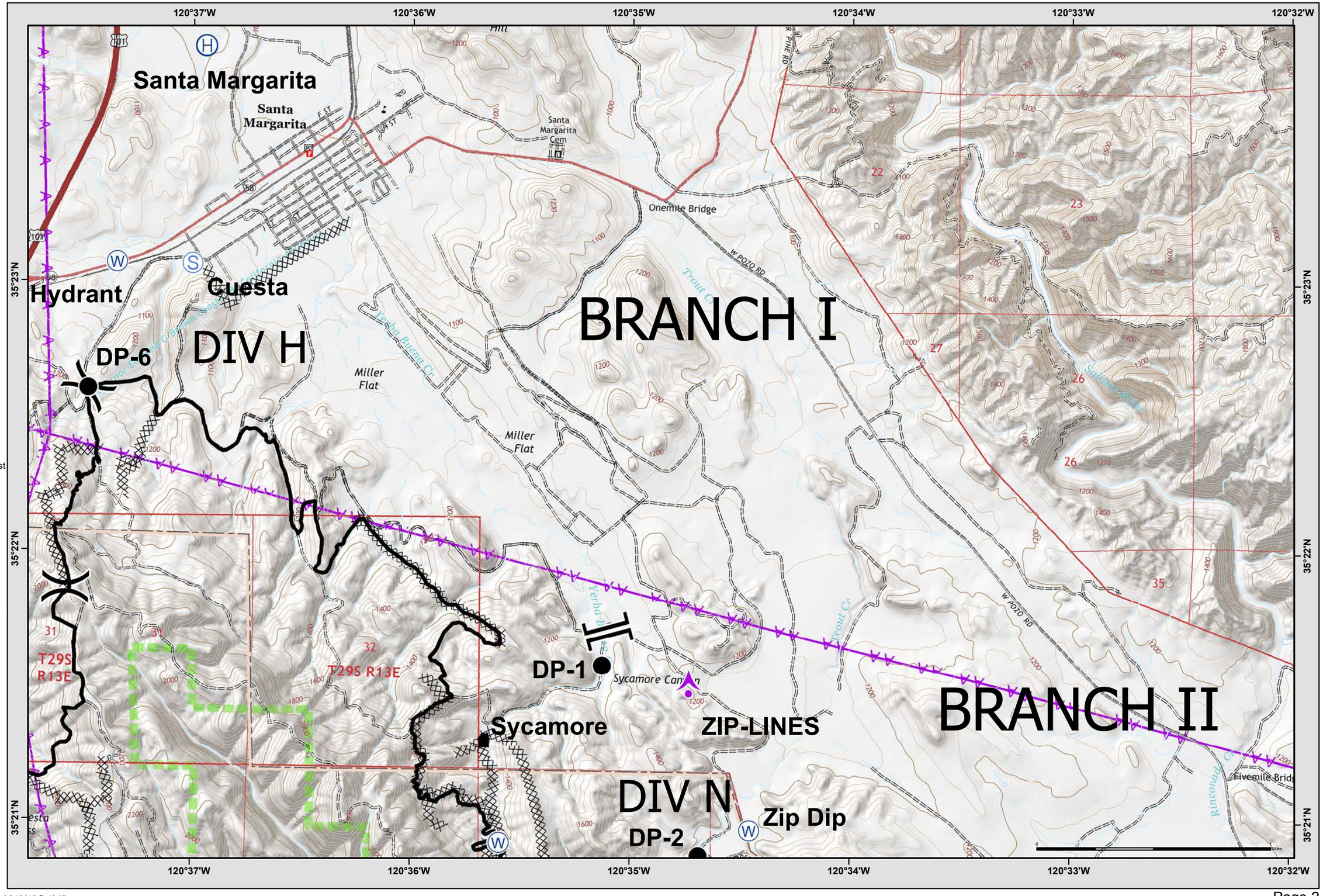

NAD83 1:24,000

8/24/2015 @ 19:07

IAP MAP
CUESTA INCIDENT
CA-SLU-008555

Aug 25, 2015

Page 3

Page Vicinity

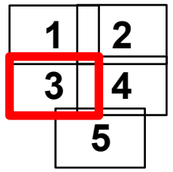

Legend

- Division
- Branch
- Aerial Hazard
- Drop Point
- Incident Command Post
- Repeater
- Staging Area
- Water Source
- Helibase
- Cabin
- Spot Fire
- MediVac Site
- Mobile Weather Unit
- Uncontrolled Fire Edge
- Completed Dozer Line
- Completed Line
- Handline
- Transmission Lines
- Wilderness

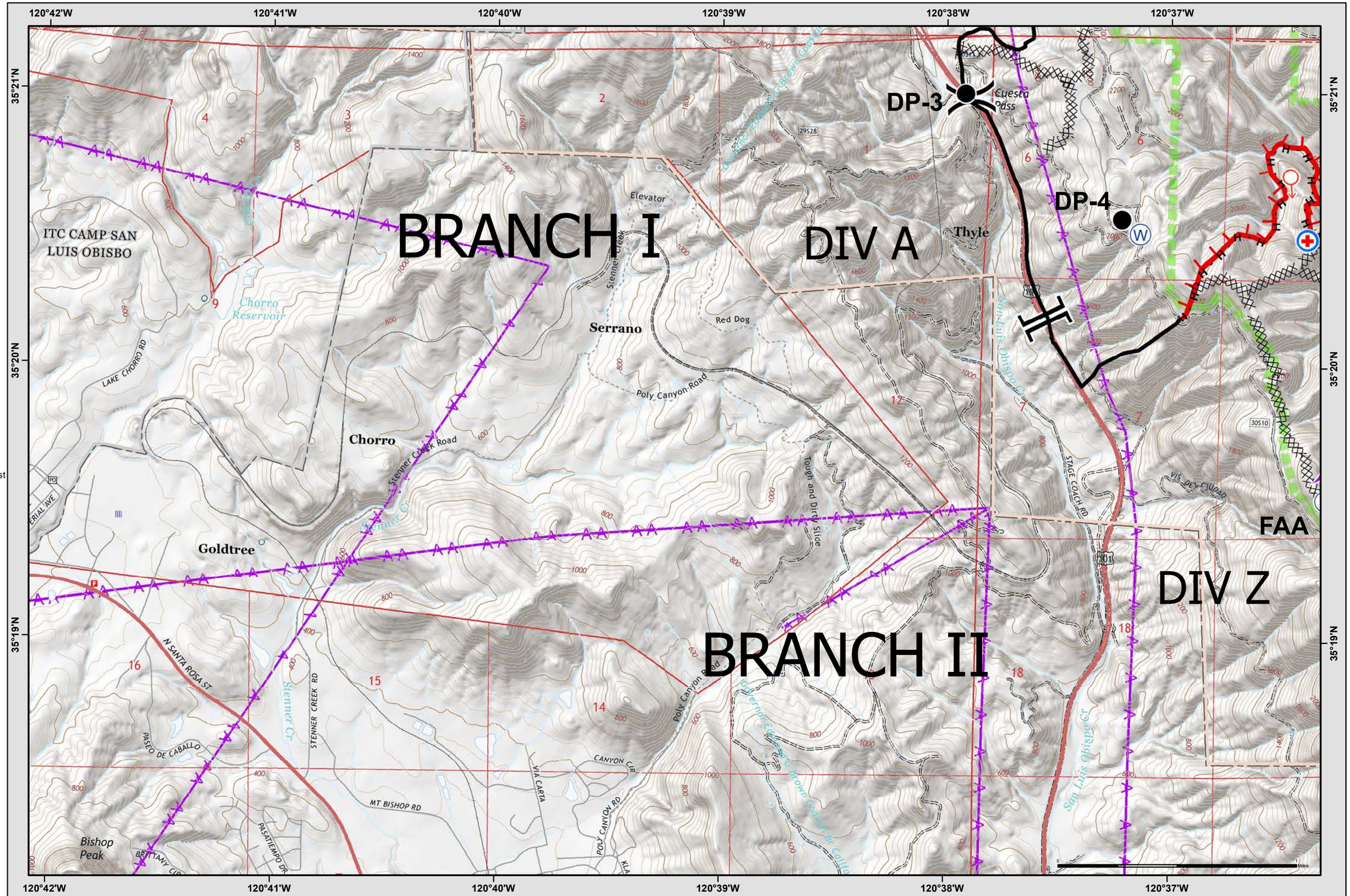

NAD83 1:24,000

8/24/2015 @ 19:07

IAP MAP
CUESTA INCIDENT
CA-SLU-008555

Aug 25, 2015

Page 4

Page Vicinity

1	2
3	4
5	

Legend

- Division
- Branch
- Aerial Hazard
- Drop Point
- Incident Command Post
- Repeater
- Staging Area
- Water Source
- Helibase
- Cabin
- Spot Fire
- MediVac Site
- WX Mobile Weather Unit
- Uncontrolled Fire Edge
- Completed Dozer Line
- Completed Line
- H - Handline
- Transmission Lines
- Wilderness

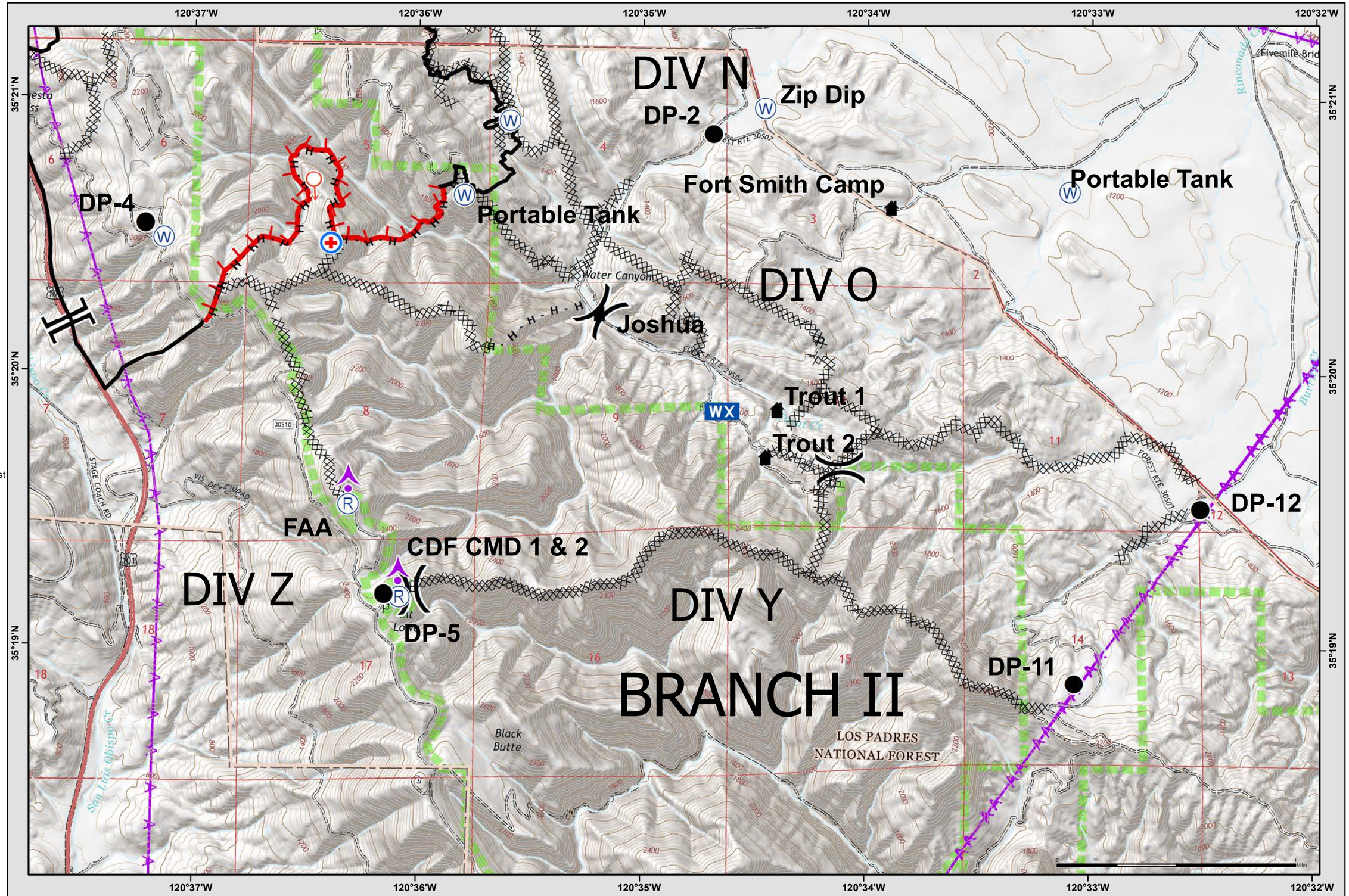

NAD83 1:24,000

8/24/2015 @ 19:07

IAP MAP
CUESTA INCIDENT
CA-SLU-008555

Aug 25, 2015

Page 5

Page Vicinity

1	2
3	4
5	

Legend

-)(Division
-][Branch
- Aerial Hazard
- Drop Point
- Incident Command Post
- Repeater
- Staging Area
- Water Source
- Helibase
- Cabin
- Spot Fire
- MediVac Site
- WX Mobile Weather Unit
- Uncontrolled Fire Edge
- Completed Dozer Line
- Completed Line
- H - Handline
- Transmission Lines
- Wilderness

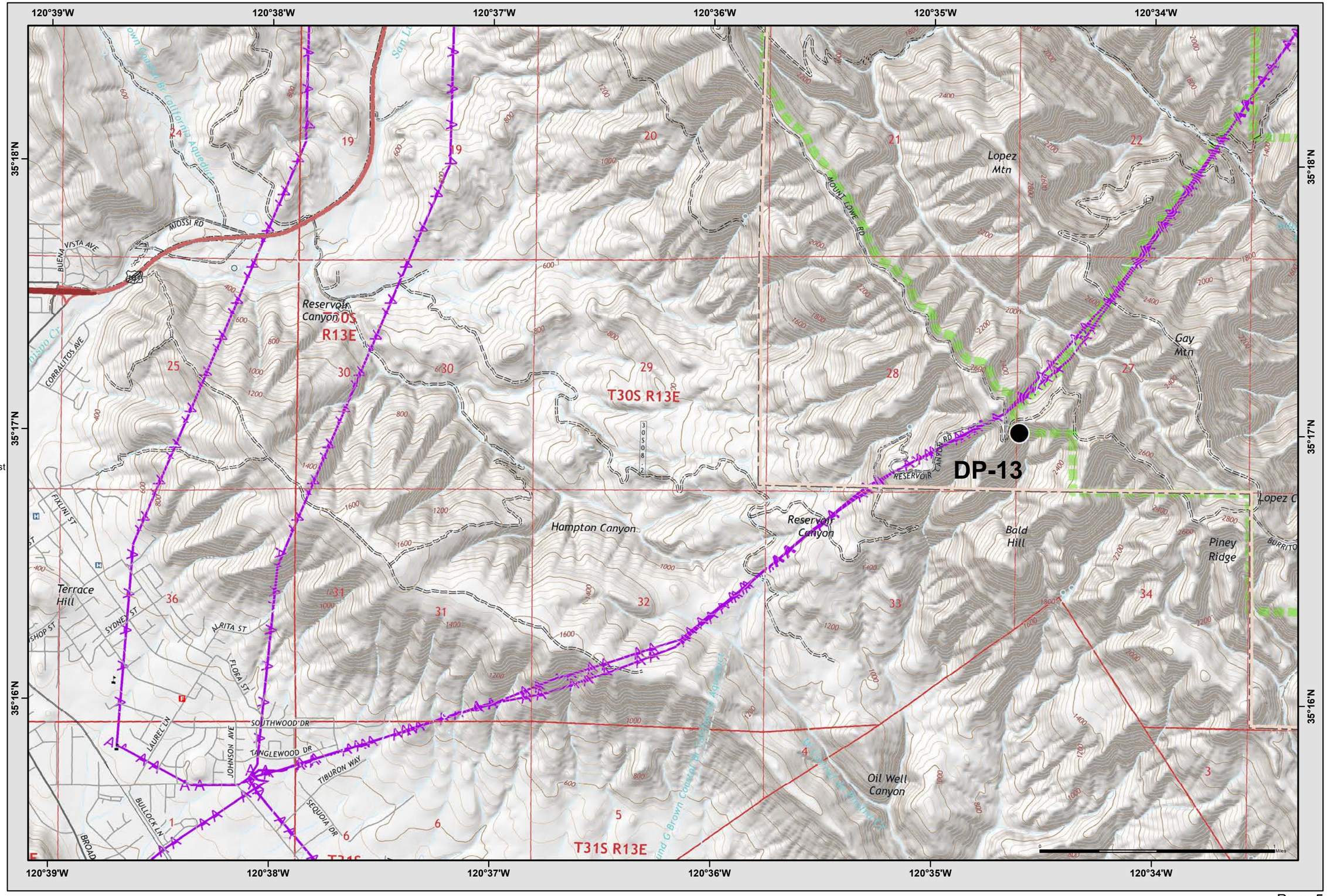

NAD83 1:24,000

8/24/2015 @ 19:07