IAP MAP
CUESTA INCIDENT
CA-SLU-008555

Aug 23, 2015

Page 1

Page Vicinity

1	2
3	4

Legend

- Division
- Branch
- Aerial Hazard
- Drop Point
- Incident Command Post
- Repeater
- Staging Area
- Water Source
- Helibase
- Cabin
- Spot Fire
- Mobile Weather Station
- Uncontrolled Fire Edge
- Completed Dozer Line
- Completed Line
- Hand Line
- Proposed Dozer Line
- Transmission Lines
- Wilderness

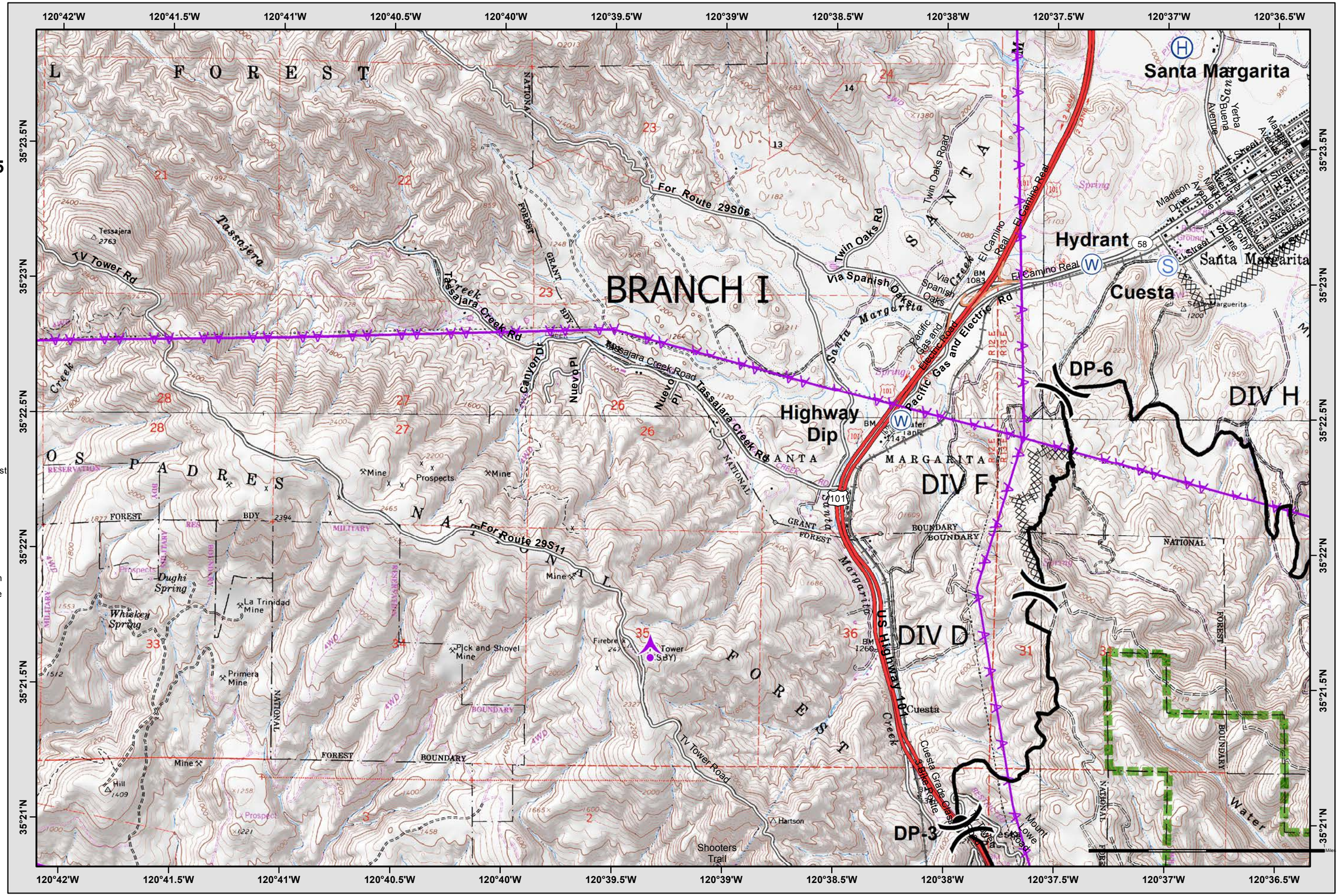

NAD83 1:24,000

8/22/2015 @ 23:04

IAP MAP
CUESTA INCIDENT
CA-SLU-008555

Aug 23, 2015

Page 2

Page Vicinity

1	2
3	4

Legend

-)(Division
-][Branch
- Aerial Hazard
- Drop Point
- Incident Command Post
- Repeater
- Staging Area
- Water Source
- Helibase
- Cabin
- Spot Fire
- WX Mobile Weather Station
- Uncontrolled Fire Edge
- Completed Dozer Line
- Completed Line
- H - Hand Line
- Proposed Dozer Line
- Transmission Lines
- Wilderness

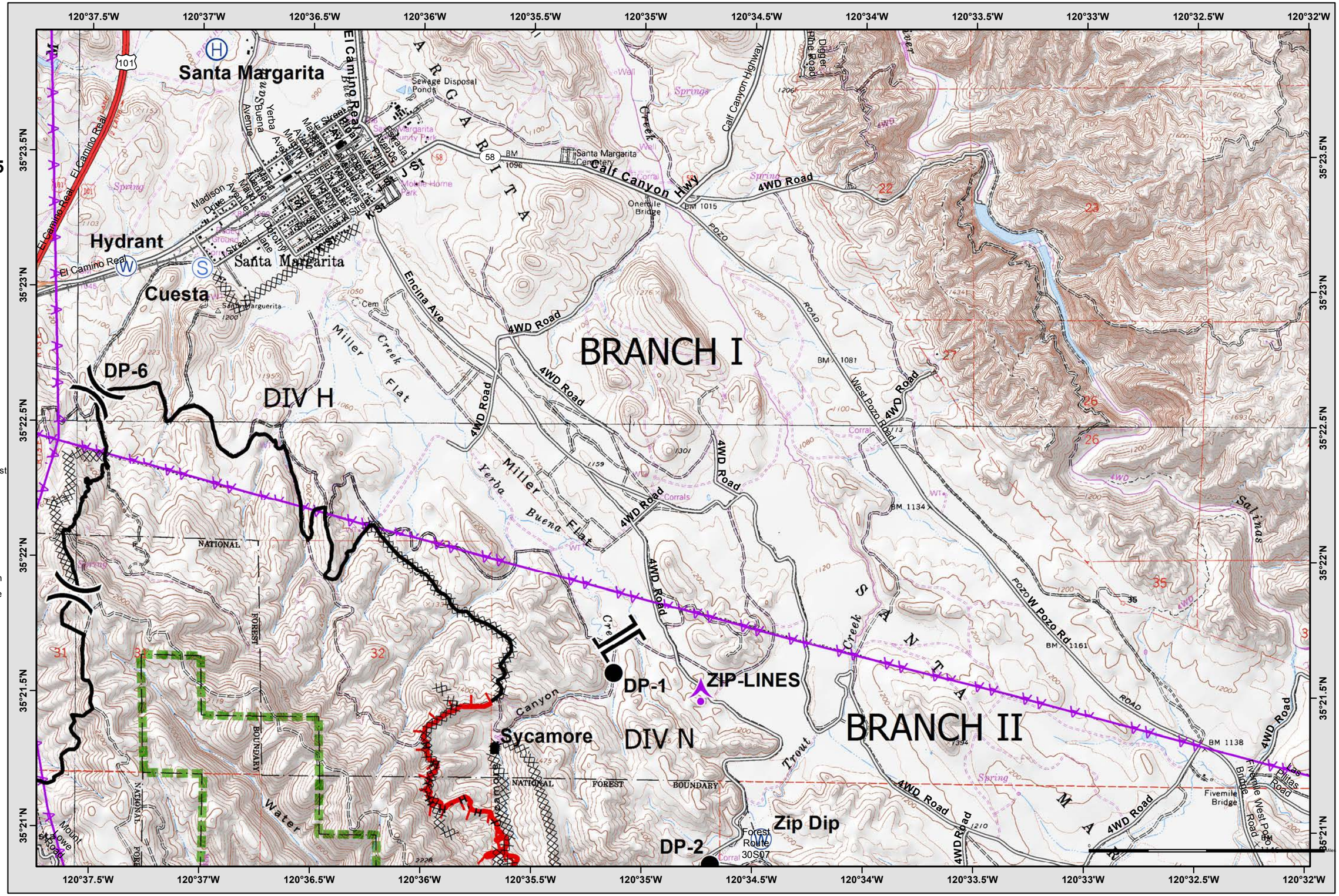

NAD83 1:24,000

8/22/2015 @ 23:04

IAP MAP
CUESTA INCIDENT
CA-SLU-008555

Aug 23, 2015

Page 3

Page Vicinity

1	2
3	4

Legend

-)(Division
-][Branch
- Aerial Hazard
- Drop Point
- Incident Command Post
- Repeater
- Staging Area
- Water Source
- Helibase
- Cabin
- Spot Fire
- WX Mobile Weather Station
- Uncontrolled Fire Edge
- Completed Dozer Line
- Completed Line
- H - Hand Line
- Proposed Dozer Line
- Transmission Lines
- Wilderness

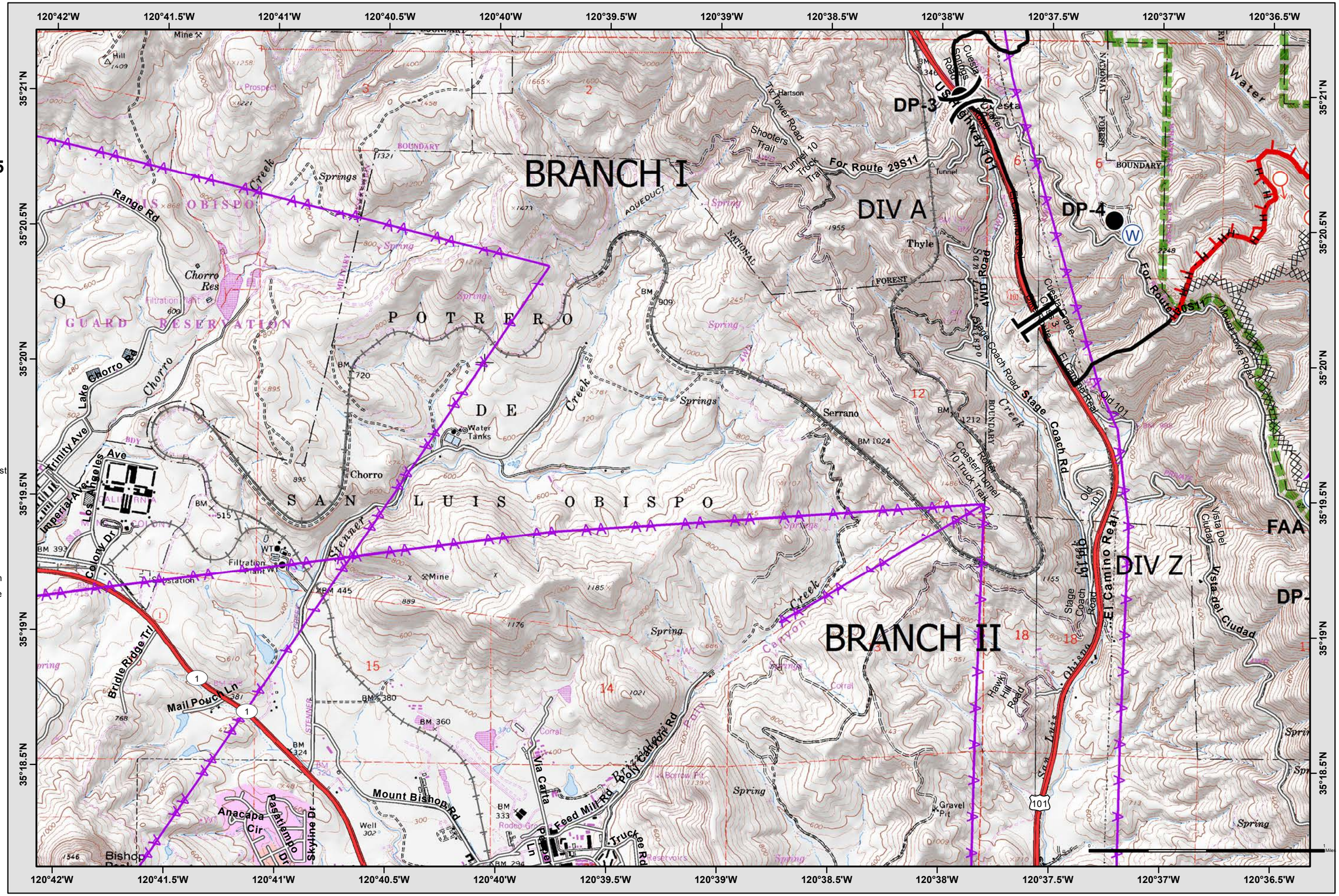

NAD83 1:24,000

8/22/2015 @ 23:04

IAP MAP
CUESTA INCIDENT
CA-SLU-008555

Aug 23, 2015

Page 4

Page Vicinity

1	2
3	4

Legend

- Division
- Branch
- Aerial Hazard
- Drop Point
- Incident Command Post
- Repeater
- Staging Area
- Water Source
- Helibase
- Cabin
- Spot Fire
- Mobile Weather Station
- Uncontrolled Fire Edge
- Completed Dozer Line
- Completed Line
- Hand Line
- Proposed Dozer Line
- Transmission Lines
- Wilderness

NAD83 1:24,000

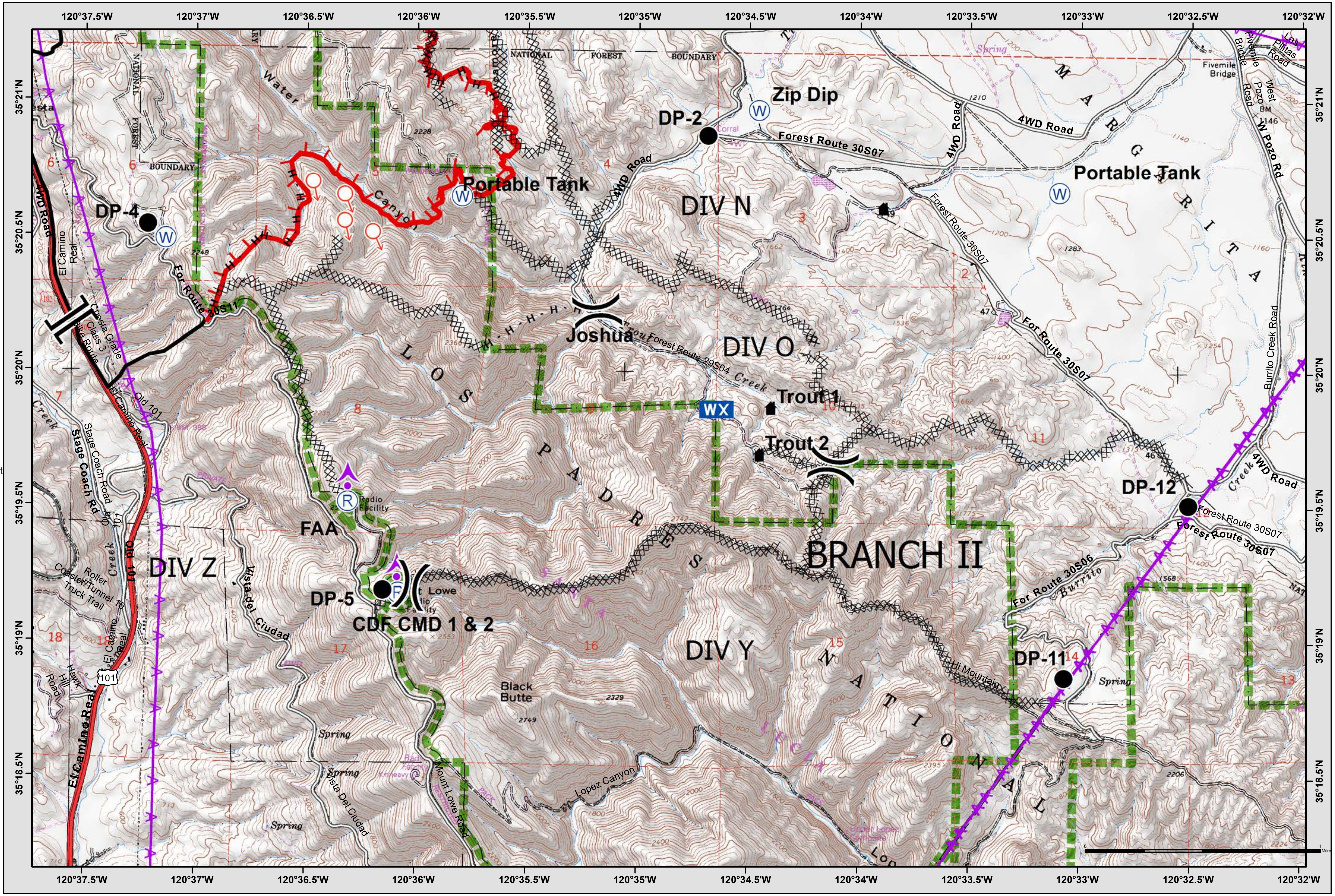

8/22/2015 @ 23:04