IAP MAP
CUESTA INCIDENT
CA-SLU-008555

Aug 22, 2015

Page 1

Page Vicinity

1	2
3	4

Legend

-)(Division
-][Branch
- Aerial Hazard
- Drop Point
- Incident Command Post
- Repeater
- Staging Area
- Water Source
- Helibase
- Cabin
- Uncontrolled Fire Edge
- Completed Dozer Line
- Completed Line
- H - Hand Line
- Proposed Dozer Line
- Transmission Lines
- Wilderness

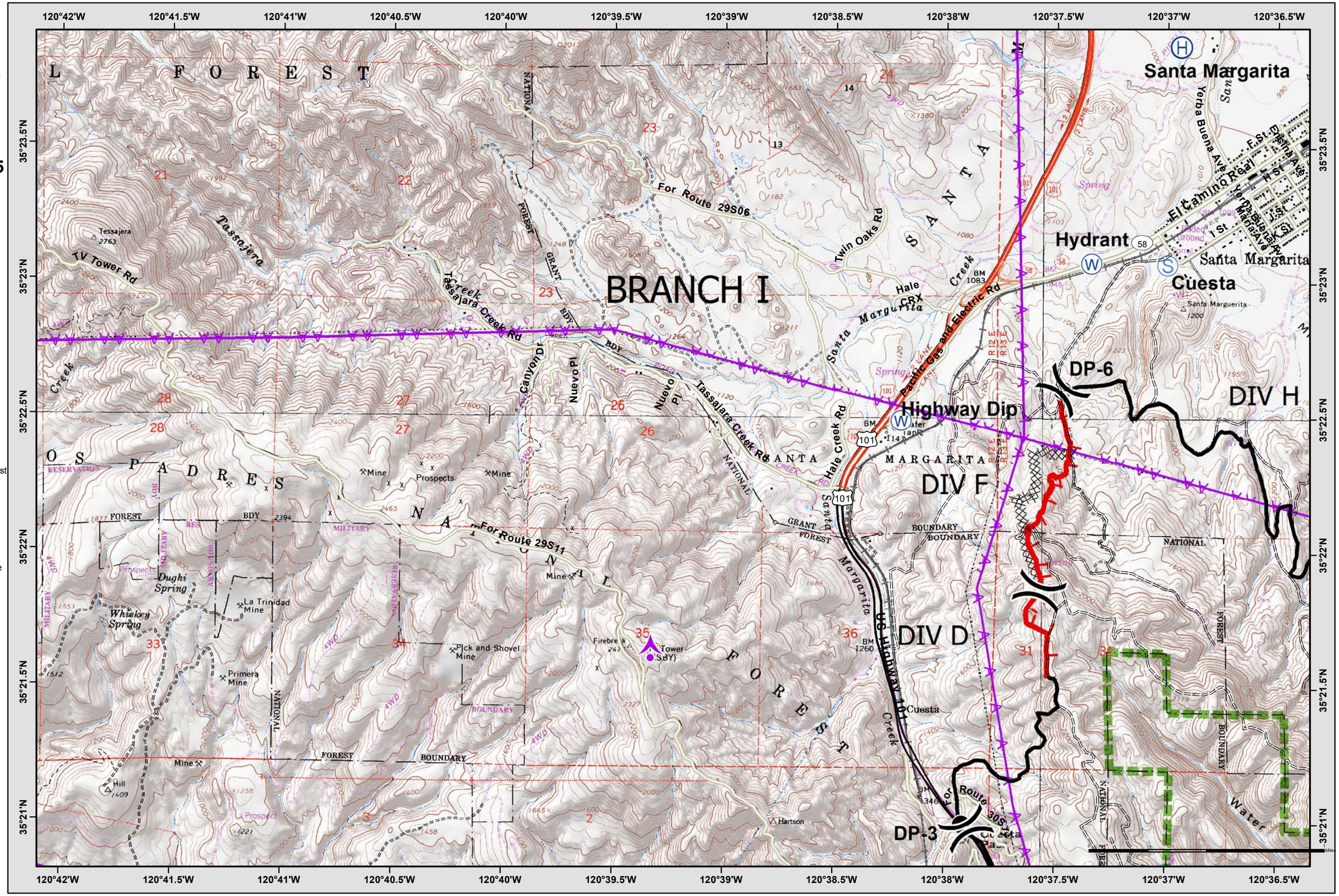

NAD83 1:24,000

8/21/2015 @ 21:00

IAP MAP
CUESTA INCIDENT
CA-SLU-008555

Aug 22, 2015

Page 2

Page Vicinity

1	2
3	4

Legend

-)(Division
-][Branch
- Aerial Hazard
- Drop Point
- Incident Command Post
- Repeater
- Staging Area
- Water Source
- Helibase
- Cabin
- Uncontrolled Fire Edge
- Completed Dozer Line
- Completed Line
- H - Hand Line
- Proposed Dozer Line
- Transmission Lines
- Wilderness

NAD83 1:24,000

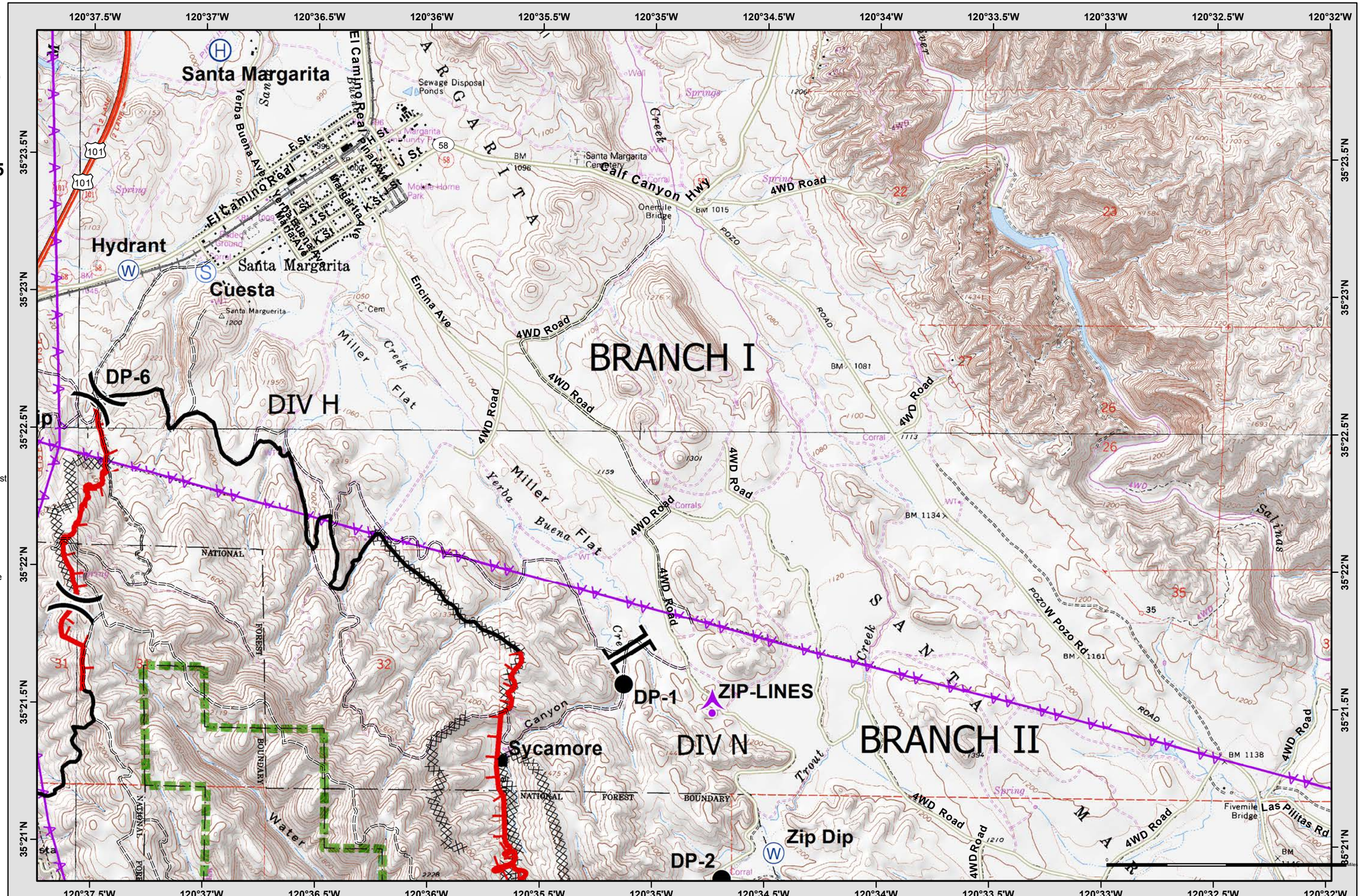

8/21/2015 @ 21:00

IAP MAP
CUESTA INCIDENT
CA-SLU-008555

Aug 22, 2015

Page 3

Page Vicinity

1	2
3	4

Legend

-)(Division
-][Branch
- Aerial Hazard
- Drop Point
- Incident Command Post
- Repeater
- Staging Area
- Water Source
- Helibase
- Cabin
- Uncontrolled Fire Edge
- Completed Dozer Line
- Completed Line
- H - Hand Line
- Proposed Dozer Line
- Transmission Lines
- Wilderness

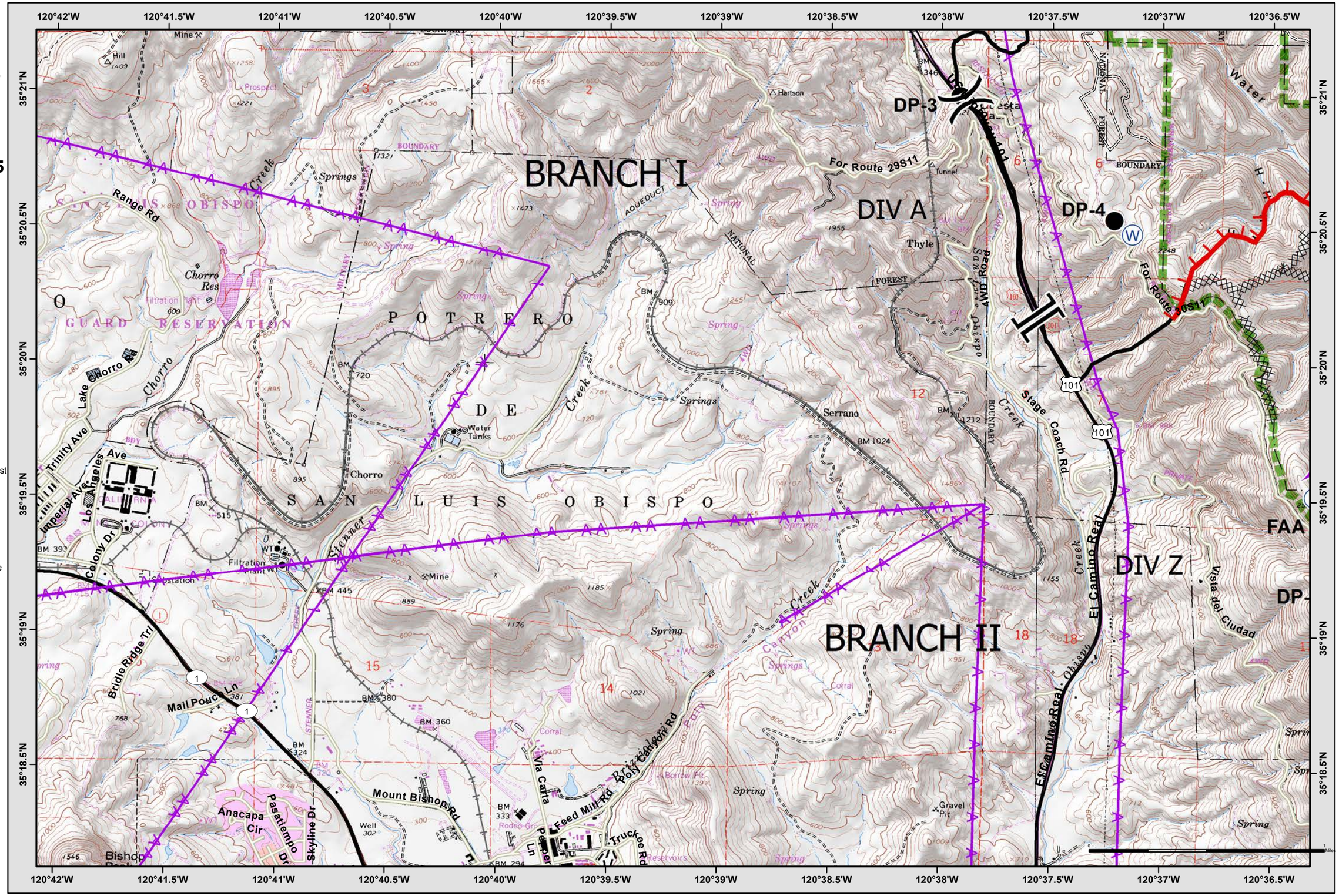

NAD83 1:24,000

8/21/2015 @ 21:00

IAP MAP
CUESTA INCIDENT
CA-SLU-008555

Aug 22, 2015

Page 4

Page Vicinity

1	2
3	4

Legend

-)(Division
-][Branch
- Aerial Hazard
- Drop Point
- Incident Command Post
- Repeater
- Staging Area
- Water Source
- Helibase
- Cabin
- Uncontrolled Fire Edge
- Completed Dozer Line
- Completed Line
- Hand Line
- Proposed Dozer Line
- Transmission Lines
- Wilderness

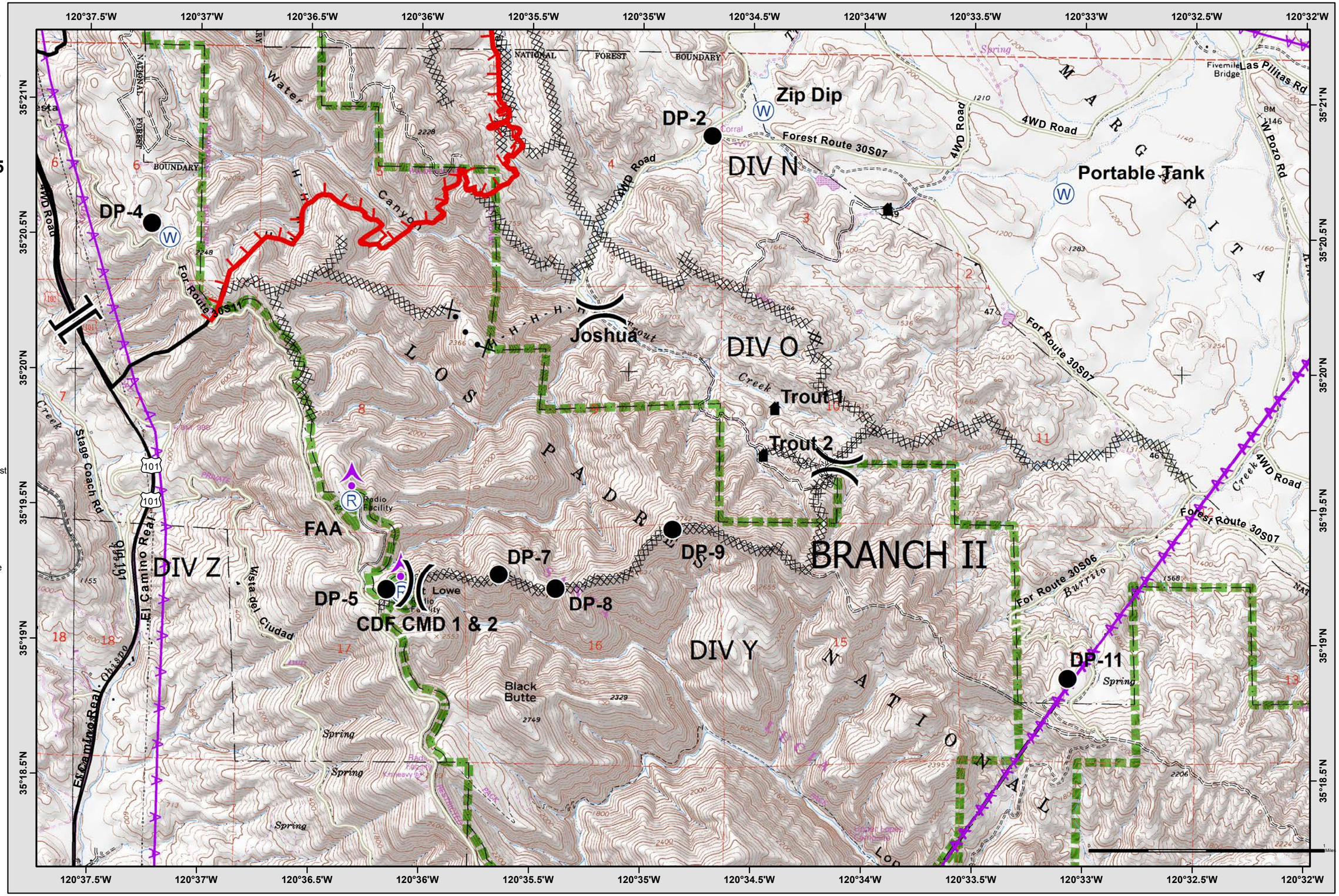

NAD83 1:24,000

8/21/2015 @ 21:00