# IAP MAP
# CUESTA INCIDENT
## CA-SLU-008555
Aug 21, 2015

**Legend**

- Division
- Branch
- Aerial Hazard
- Drop Point
- Incident Command Post
- Repeater
- Staging Area
- Water Source
- Helibase
- Cabin
- Uncontrolled Fire Edge
- Completed Dozer Line
- Completed Line
- Transmission Lines
- Wilderness

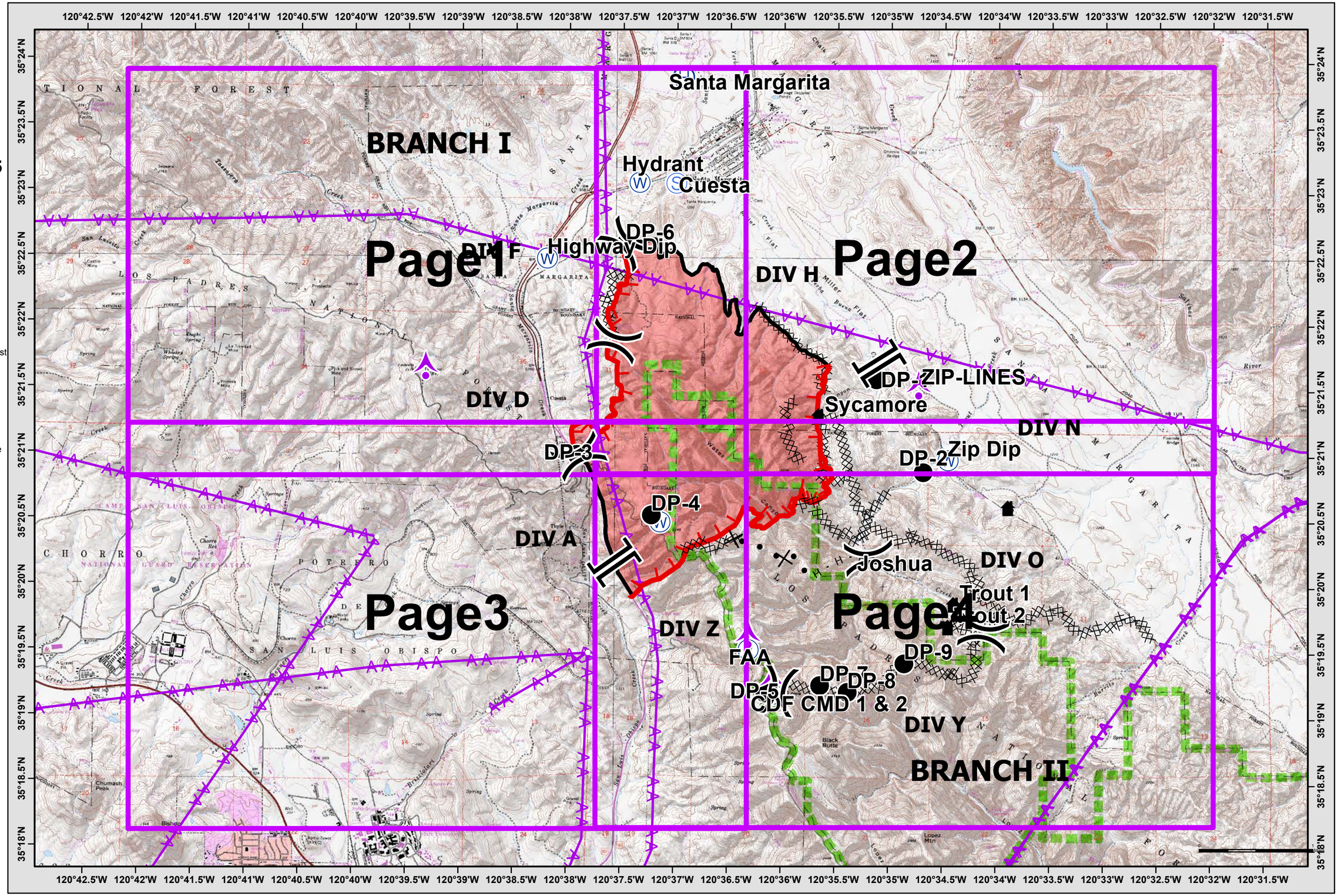


NAD83 1:49,537

8/20/2015 @ 21:31

# IAP MAP
# CUESTA INCIDENT
## CA-SLU-008555

Aug 21, 2015

Page 1

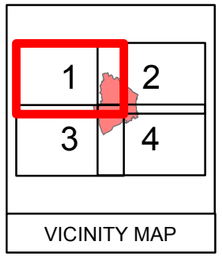


**Legend**

- )( Division
- ][ Branch
- Aerial Hazard
- Drop Point
- Incident Command Post
- Repeater
- Staging Area
- Water Source
- Helibase
- Cabin
- Uncontrolled Fire Edge
- Completed Dozer Line
- Completed Line
- H - Hand Line
- Proposed Dozer Line
- Transmission Lines
- Wilderness

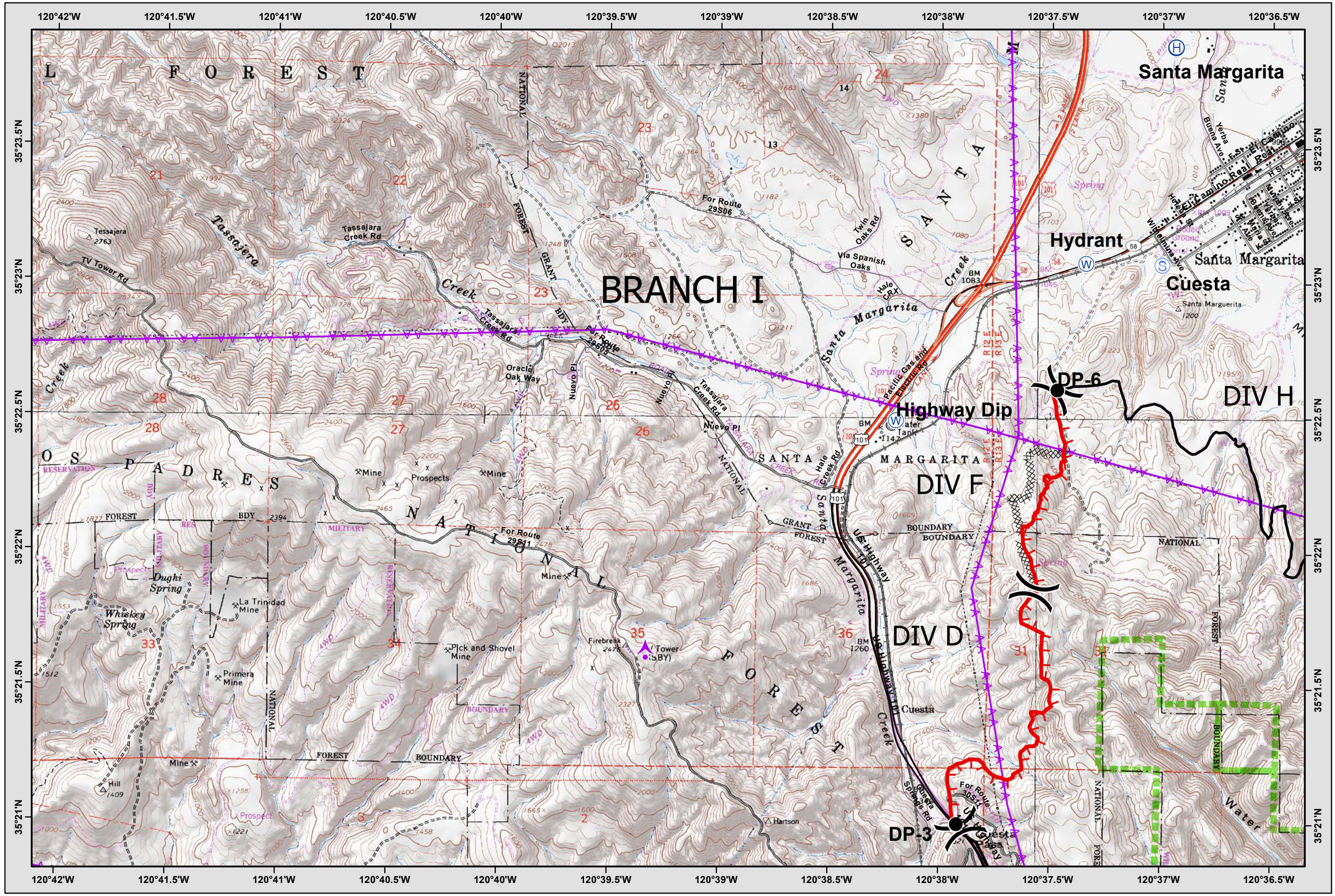


NAD83 1:24,000

0 1,000 2,000 Feet

8/20/2015 @ 21:39

# IAP MAP
# CUESTA INCIDENT
## CA-SLU-008555

Aug 21, 2015

Page 2

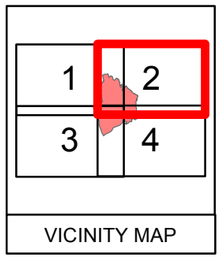


**Legend**

- )( Division
- ][ Branch
- Aerial Hazard
- Drop Point
- Incident Command Post
- Repeater
- Staging Area
- Water Source
- Helibase
- Cabin
- Uncontrolled Fire Edge
- Completed Dozer Line
- Completed Line
- H - Hand Line
- Proposed Dozer Line
- Transmission Lines
- Wilderness

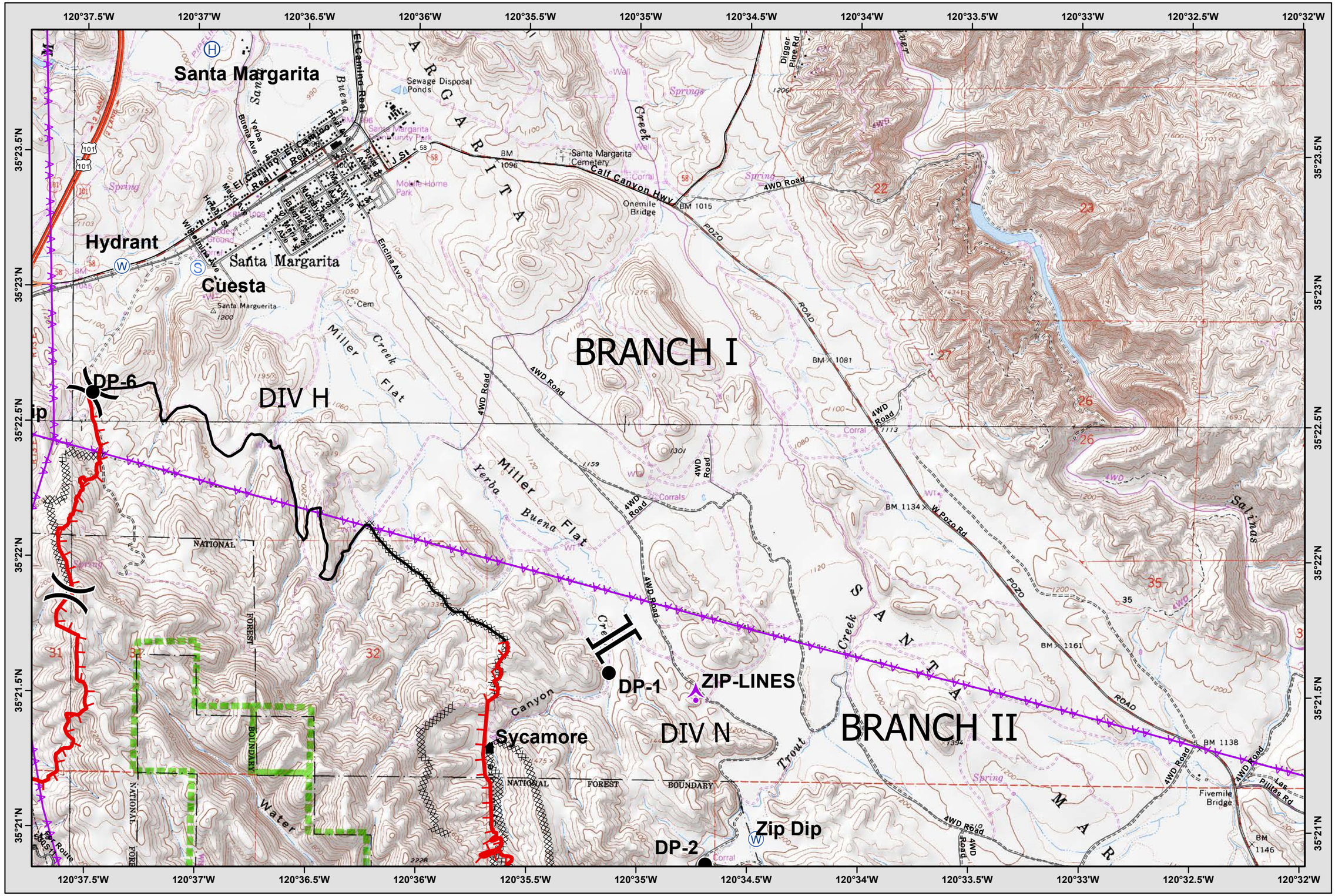


8/20/2015 @ 21:39

NAD83 1:24,000

0 1,000 2,000 Feet

# IAP MAP
# CUESTA INCIDENT
## CA-SLU-008555

Aug 21, 2015

Page 3

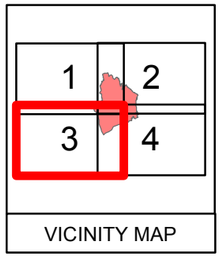


**Legend**

- )( Division
- ][ Branch
- Aerial Hazard
- Drop Point
- Incident Command Post
- Repeater
- Staging Area
- Water Source
- Helibase
- Cabin
- Uncontrolled Fire Edge
- Completed Dozer Line
- Completed Line
- H - Hand Line
- Proposed Dozer Line
- Transmission Lines
- Wilderness

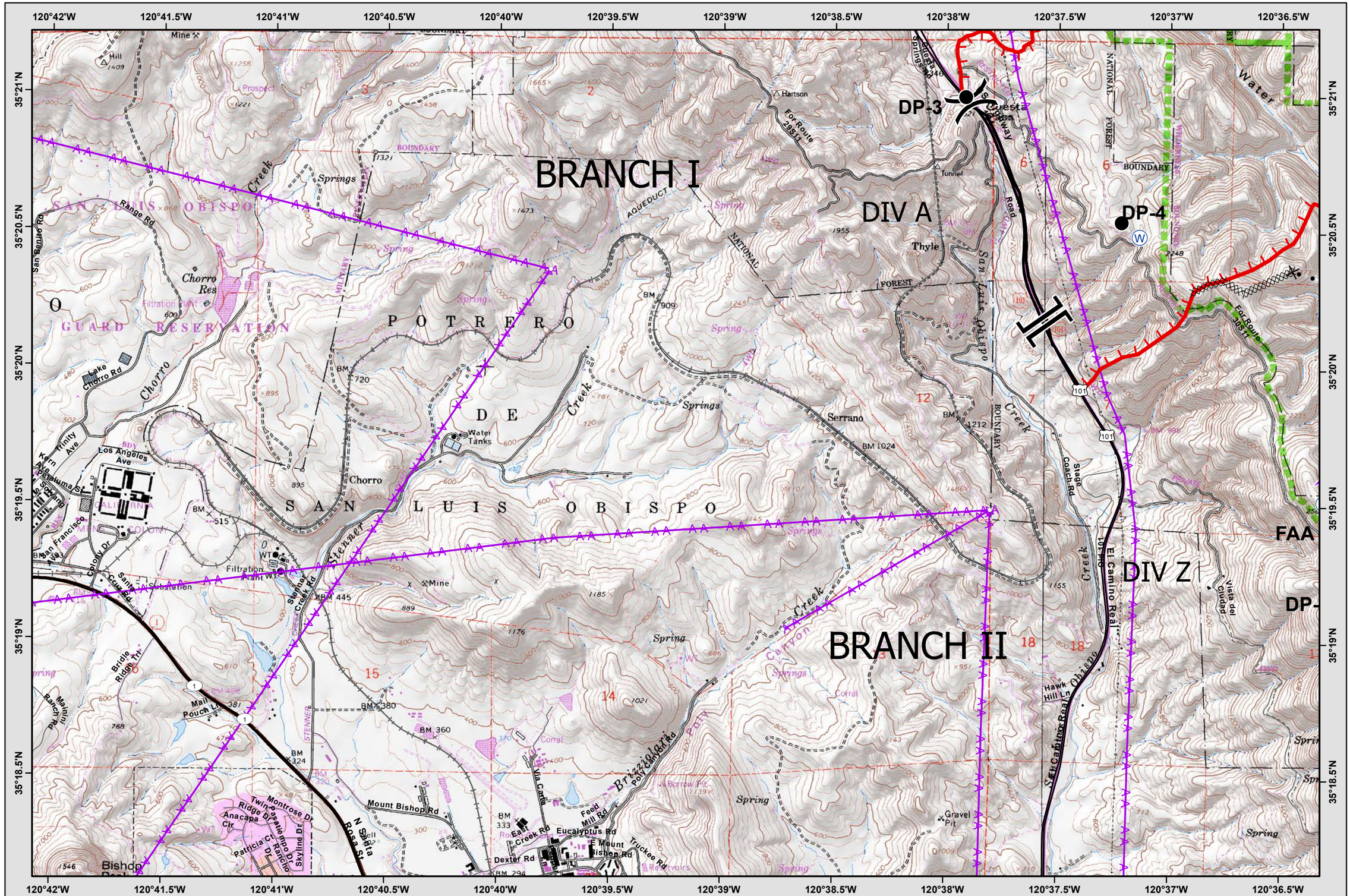


NAD83 1:24,000

0 1,000 2,000 Feet

8/20/2015 @ 21:39

# IAP MAP
# CUESTA INCIDENT
## CA-SLU-008555

Aug 21, 2015

Page 4

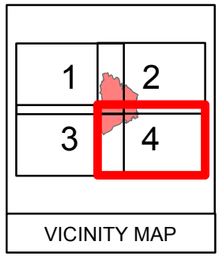


**Legend**

- Division
- Branch
- Aerial Hazard
- Drop Point
- Incident Command Post
- Repeater
- Staging Area
- Water Source
- Helibase
- Cabin
- Uncontrolled Fire Edge
- Completed Dozer Line
- Completed Line
- Hand Line
- Proposed Dozer Line
- Transmission Lines
- Wilderness

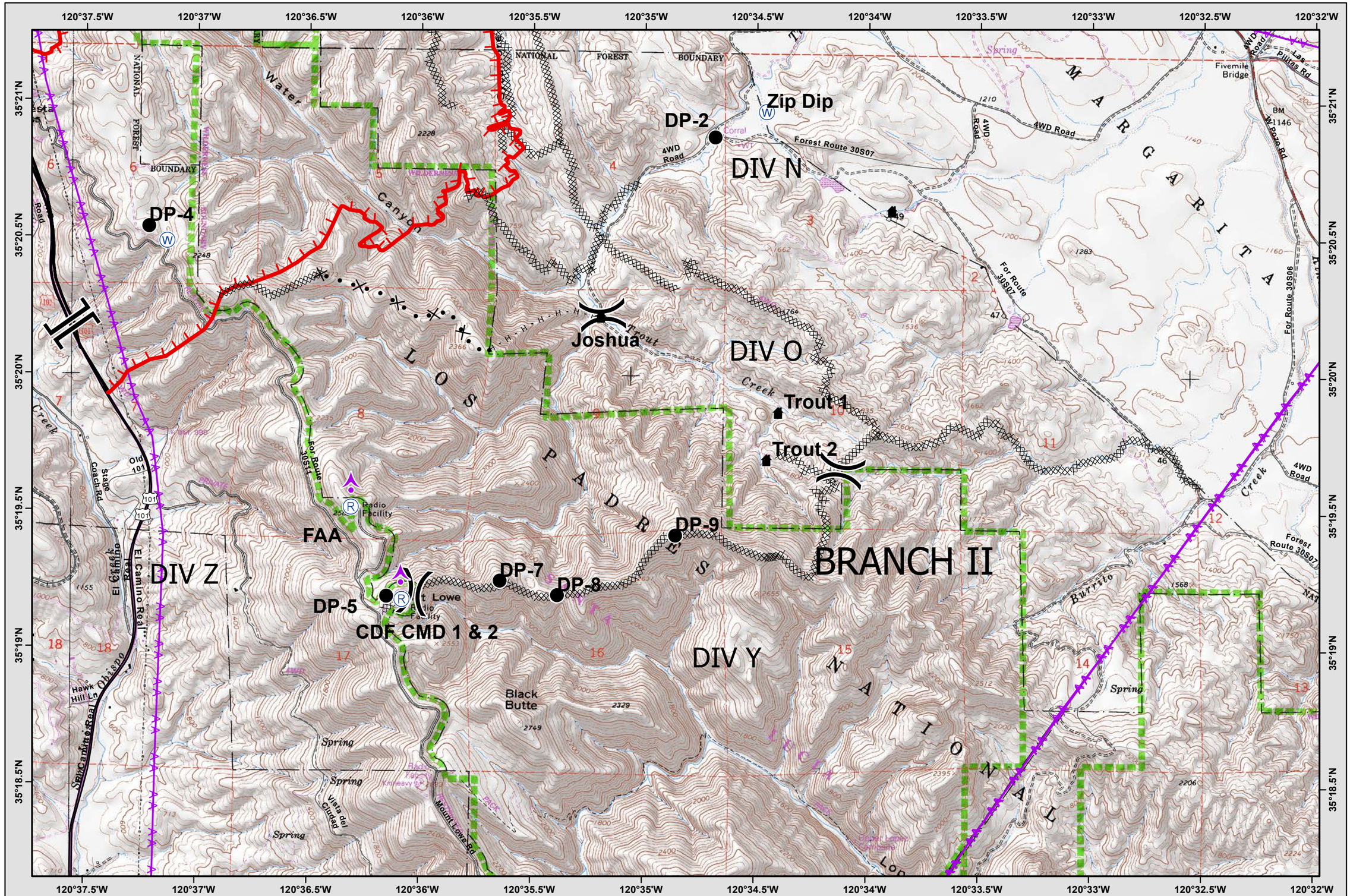


NAD83 1:24,000

0 1,000 2,000 Feet

8/20/2015 @ 21:39