IAP MAP
CUESTA INCIDENT
CA-SLU-008555

Aug 20, 2015

Page 1

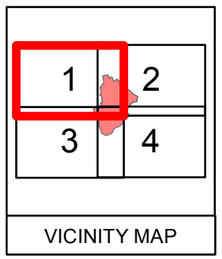

VICINITY MAP

Legend

- Division
- Branch
- Aerial Hazard
- Drop Point
- Incident Command Post
- Repeater
- Staging Area
- Water Source
- Helibase
- Cabin
- Uncontrolled Fire Edge
- Completed Dozer Line
- Completed Line
- Transmission Lines
- Wilderness

NAD83 1:24,000

0 1,000 2,000 Feet

8/19/2015 @ 21:58

BRANCH I

DIV H

DIV F

DIV D

DP-3

BRANCH I

Page 1

IAP MAP
CUESTA INCIDENT
CA-SLU-008555

Aug 20, 2015

Page 2

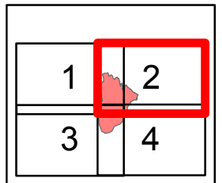

VICINITY MAP

Legend

- Division
- Branch
- Aerial Hazard
- Drop Point
- Incident Command Post
- Repeater
- Staging Area
- Water Source
- Helibase
- Cabin
- Uncontrolled Fire Edge
- Completed Dozer Line
- Completed Line
- Transmission Lines
- Wilderness

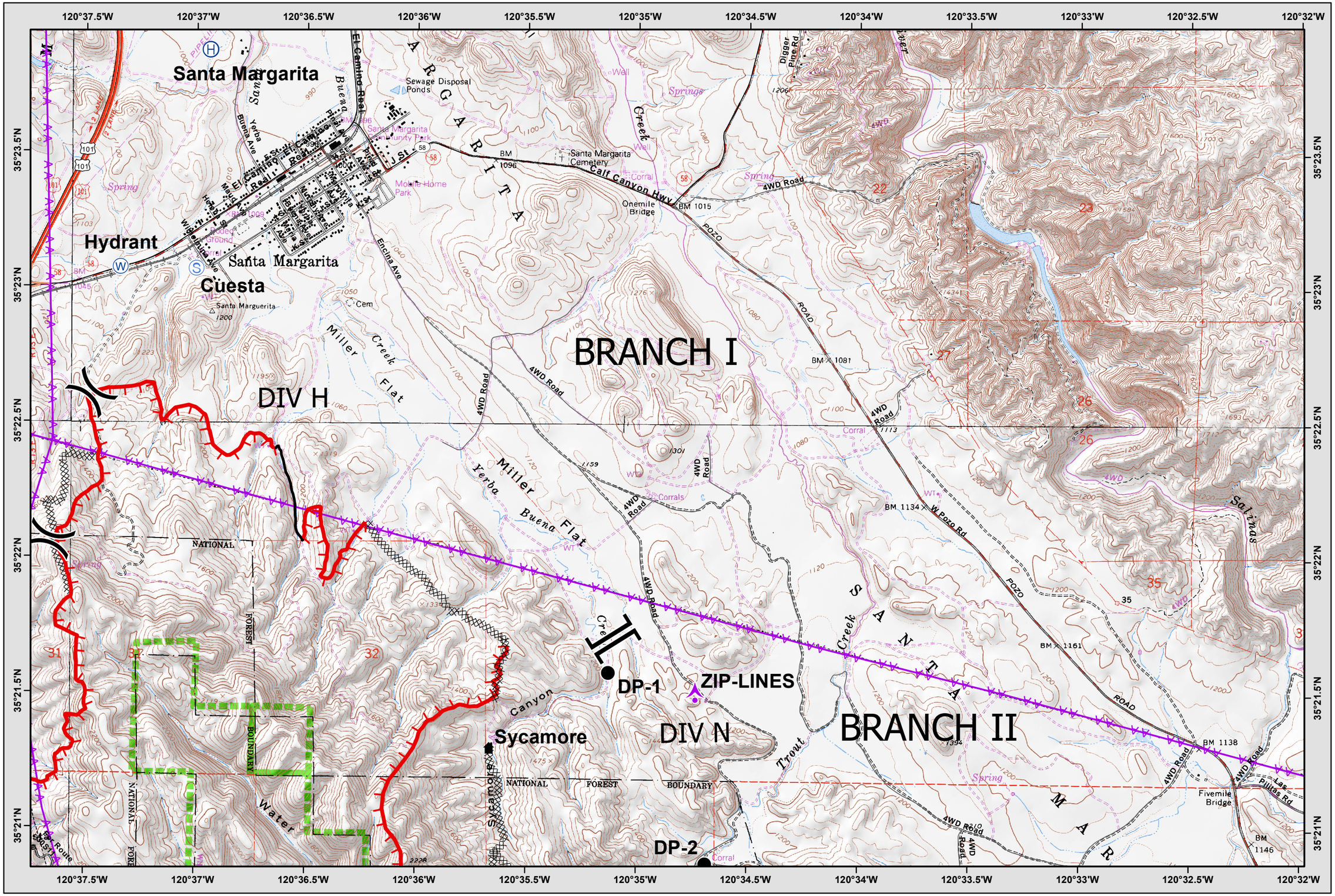

NAD83 1:24,000

0 1,000 2,000 Feet

8/19/2015 @ 21:58

IAP MAP
CUESTA INCIDENT
CA-SLU-008555

Aug 20, 2015

Page 3

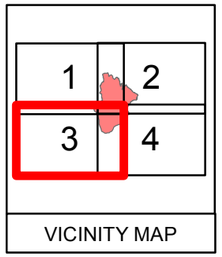

VICINITY MAP

Legend

- Division
- Branch
- Aerial Hazard
- Drop Point
- Incident Command Post
- Repeater
- Staging Area
- Water Source
- Helibase
- Cabin
- Uncontrolled Fire Edge
- Completed Dozer Line
- Completed Line
- Transmission Lines
- Wilderness

N

NAD83 1:24,000

0 1,000 2,000 Feet

8/19/2015 @ 21:58

IAP MAP
CUESTA INCIDENT
CA-SLU-008555

Aug 20, 2015

Page 4

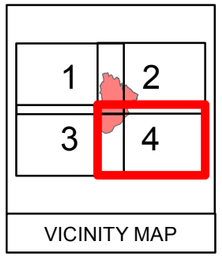

VICINITY MAP

Legend

- Division
- Branch
- Aerial Hazard
- Drop Point
- Incident Command Post
- Repeater
- Staging Area
- Water Source
- Helibase
- Cabin
- Uncontrolled Fire Edge
- Completed Dozer Line
- Completed Line
- Transmission Lines
- Wilderness

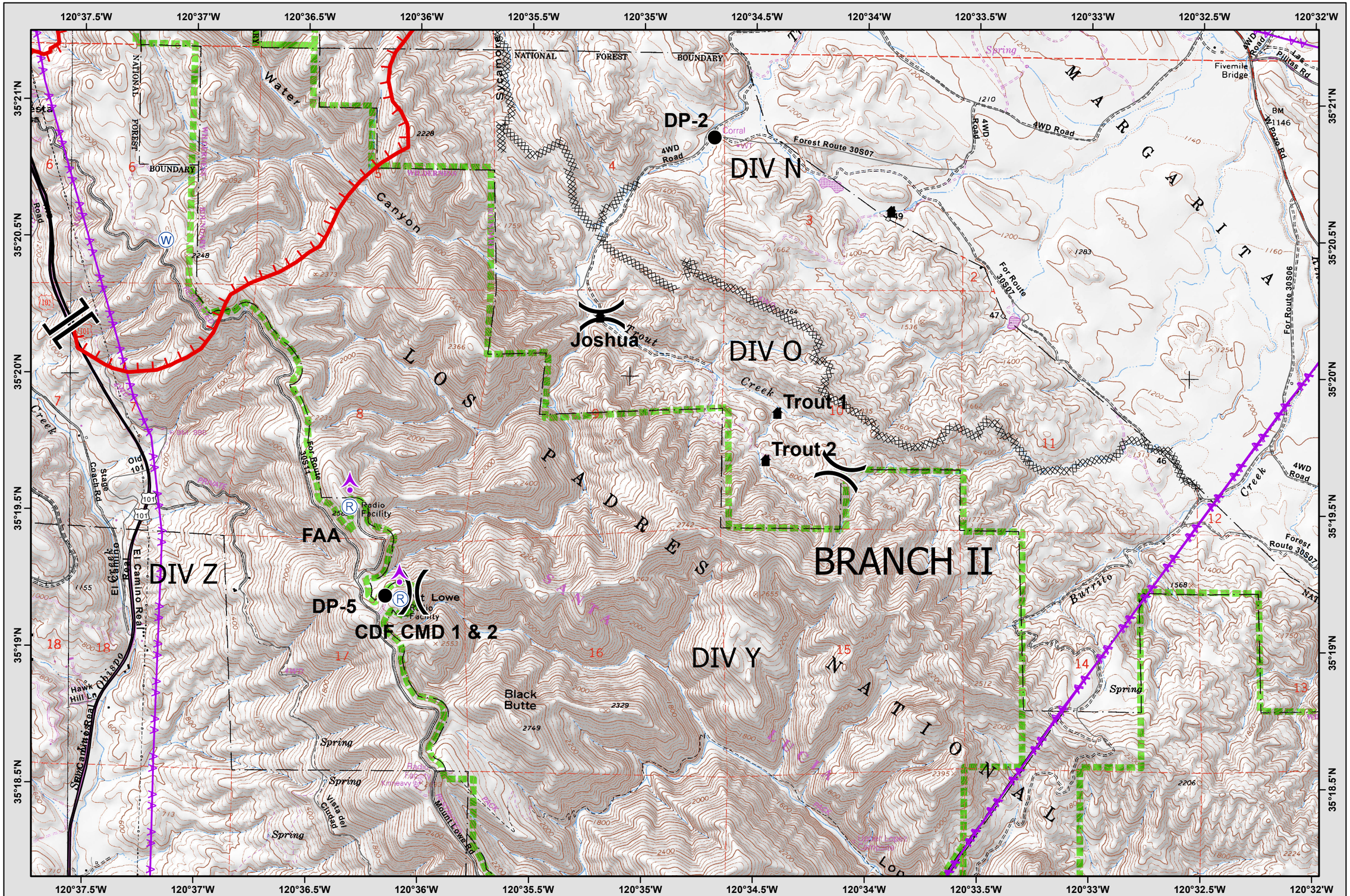

NAD83 1:24,000

0 1,000 2,000 Feet

8/19/2015 @ 21:58