Rey Fire
CA-LPF-002809
IAP Map
8/24/2016
Day
30,815 acres
as of
8/23/2016 1545
NAD83
Map Index

- Division Break
- Branch
- Drop Point
- Fire Origin
- Helibase
- Helispot
- Incident Command Post
- Repeater
- Safety Zone
- Water Source
- Uncontrolled Fire Edge
- Completed Dozer Line
- Completed Line
- H - H - Hand Line
- Planned Secondary Line
- Proposed Dozer Line
- FirePolygon

N

0 1 2
Miles

119°54'W 119°53'W 119°52'W 119°51'W 119°50'W 119°49'W 119°48'W 119°47'W 119°46'W 119°45'W 119°44'W 119°43'W 119°42'W 119°41'W 119°40'W 119°39'W 119°38'W 119°37'W 119°36'W 119°35'W 119°34'W 119°33'W 119°32'W 119°31'W 119°30'W

34°39'N 34°38'N 34°37'N 34°36'N 34°35'N 34°34'N 34°33'N 34°32'N 34°31'N 34°30'N 34°29'N 34°28'N 34°27'N

Page 1
DIV E
DIV C
Branch I
DIV M
Page 2
Page 3
DIV P
Page 4
Page 5
Page 6
Page 7
DIV S
DIV Z
DIV V
Page 8
Page 9
DIV U
Branch II
Page 10
DP-11
DP-10
DP-9
H-5
Little Pine
H-6
H-1
DP-3
H-8
ICP
H-4
H-2
DP-2
Rey
DP-1
8/18 @ 1457
H-3
Cachuma Dip
Gibraltar Dip
DP-8
DP-7
H-7
DP-6
DP-5
Montecito
DP-4

Rey Fire
CA-LPF-002809
8/24/2016
Day
NAD83
Map Page 1

Legend

Fire Points

- Drop Point
- Helispot
- Division Break
- Uncontrolled Fire Edge
- Completed Line
- FirePolygon

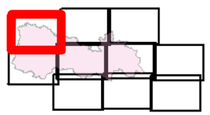

Tile Location

N

0 0.25 0.5
Miles

MRH
8/23/2016
2255 Hours

Branch I

DIV E

DIV C

DIV M

DP-11

DP-10

DP-9

H-5

T6N R28W

T6N R28W

119°52'W 119°51'W 119°50'W 119°49'W 119°48'W 119°47'W

34°38'N

34°37'N

34°36'N

Peachtree Canyon
Horse Canyon
Mud Spring
Demesio Spring
Santa Cruz Cr
Santa Cruz Cr
Horse Canyon
Upper Horse Canyon
Old Man
Old Man
Guevarra
Loma Alta
Loma Alta Spring

Rey Fire
CA-LPF-002809
8/24/2016
Day
NAD83
Map Page 2

Legend

Fire Points

- Helispot
- Repeater
- Branch
- Uncontrolled Fire Edge
- Proposed Dozer Line
- FirePolygon

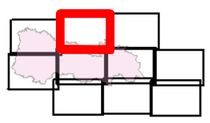

Tile Location

N

0 0.25 0.5
Miles

MRH
8/23/2016
2255 Hours

119°46'W 119°45'W 119°44'W 119°43'W 119°42'W

34°39'N 34°38'N 34°37'N 34°36'N

T6N R27W

Black Canyon

Santa Cruz Trail

Little Pine

Little Pine Mtn

Alexander Peak

Old Man Mtn

H-5

H-6

DIV M

DIV P

Rey Fire
CA-LPF-002809
8/24/2016
Day
NAD83
Map Page 3

Legend

Uncontrolled Fire Edge

Proposed Dozer Line

FirePolygon

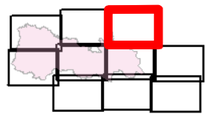

Tile Location

N

0 0.25 0.5
Miles

MRH
8/23/2016
2255 Hours

119°41'W 119°40'W 119°39'W 119°38'W 119°37'W 119°36'W

34°38'N 34°37'N 34°36'N

Rey River Rd.

Indian Cr

Loma Pelona

Pie Canyon

T6N R26W

DIV P

Rey Fire
CA-LPF-002809
8/24/2016
Day
NAD83
Map Page 4

Legend

Fire Points

- Drop Point
- Fire Origin
- Helibase
- Helispot
- Division Break

- Completed Line
- FirePolygon

Tile Location

N

0 0.25 0.5
Miles

MRH
8/23/2016
2255 Hours

119°52'W 119°51'W 119°50'W 119°49'W 119°48'W 119°47'W

34°35'N 34°34'N 34°33'N 34°32'N

T6N R28W

DIV C

DIV A

DIV Z

Rey

H-1

H-2

H-3

H-4

DP-1

DP-3

20160818
1457 Hrs

Loma Alta Spring
Loma Alta
Seagull Canyon
Rattlesnake Trail
Horse Canyon
Willow Spring
Windsor Canyon
Santa Ynez River
Redrock Canyon
Fremont Campground
Paradise Canyon Campground
White Oak Campground
Los Laureles Canyon
Bear Cr
Kelly Cr
PARADISE RD
POTRERO LN
Sage Hill
Aliso Canyon
Lewis Canyon

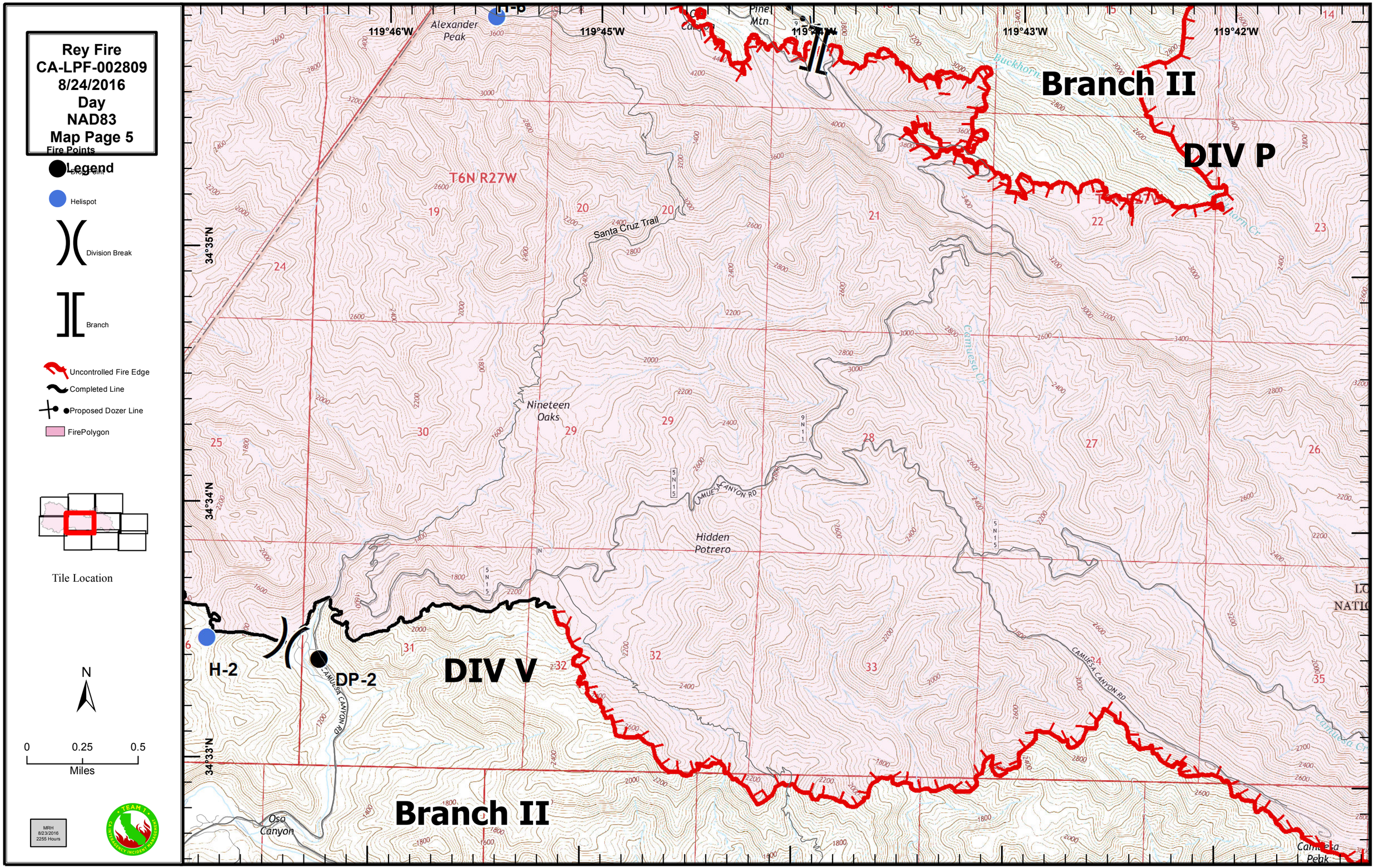

Rey Fire
CA-LPF-002809
8/24/2016
Day
NAD83
Map Page 5
Fire Points
Legend
Drop Point
Helispot
Division Break
Branch
Uncontrolled Fire Edge
Completed Line
Proposed Dozer Line
FirePolygon
Tile Location
N
0
0.25
0.5
Miles
MRH
8/23/2016
2255 Hours
Branch II
DIV P
DIV V
Branch II
H-2
DP-2
T6N R27W
Alexander Peak
Pine Mtn
Santa Cruz Trail
Nineteen Oaks
Hidden Potrero
Oso Canyon
CAMUESA CANYON RD
Camuesa Cr
Buckhorn
119°46'W
119°45'W
119°44'W
119°43'W
119°42'W
34°35'N
34°34'N
34°33'N

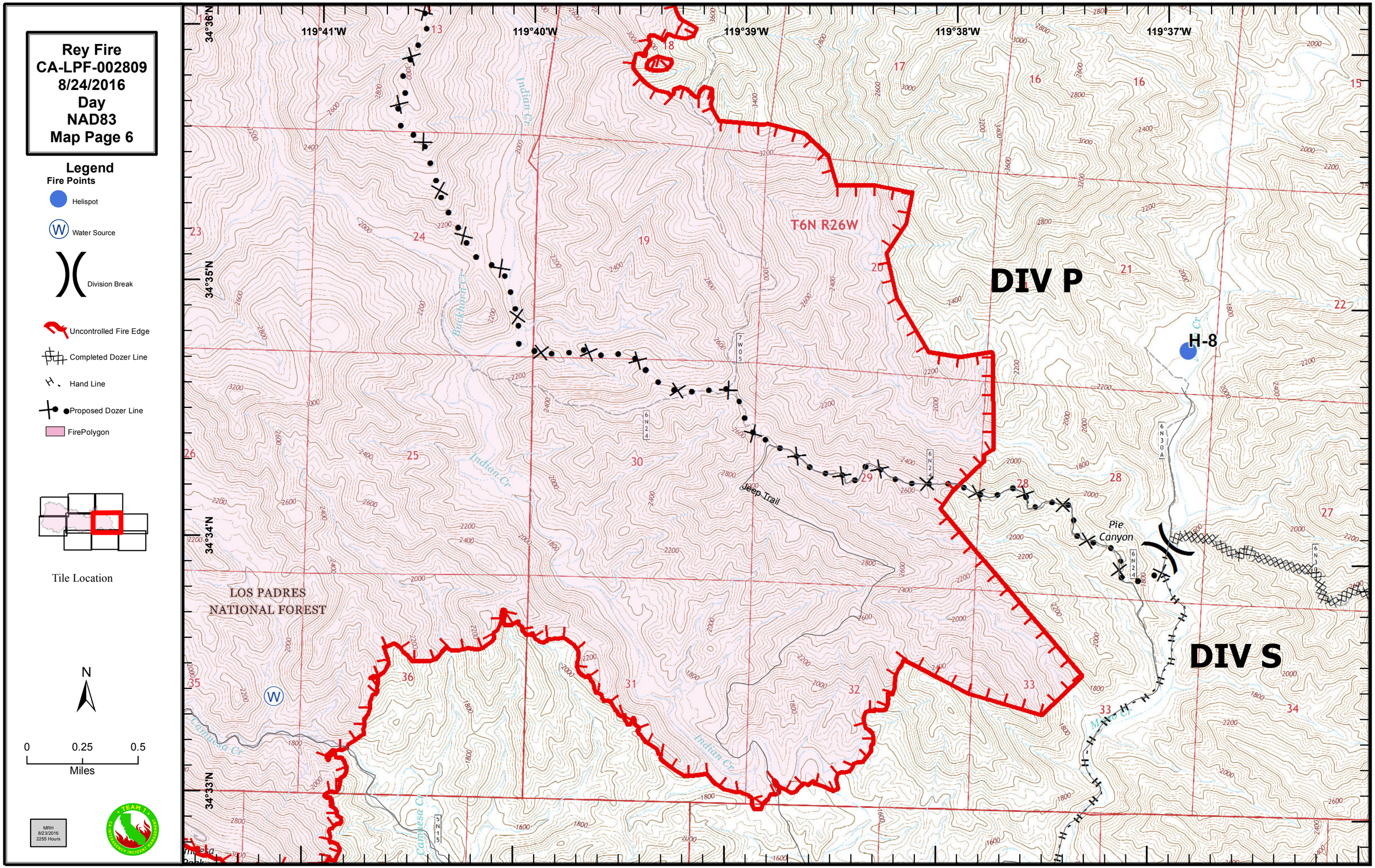

Rey Fire
CA-LPF-002809
8/24/2016
Day
NAD83
Map Page 6
Legend
Fire Points
Helispot
Water Source
Division Break
Uncontrolled Fire Edge
Completed Dozer Line
Hand Line
Proposed Dozer Line
FirePolygon
Tile Location
N
0
0.25
0.5
Miles
MRH
8/23/2016
2255 Hours
TEAM 1
CA INTERAGENCY INCIDENT MANAGEMENT
119°41'W
119°40'W
119°39'W
119°38'W
119°37'W
34°36'N
34°35'N
34°34'N
34°33'N
T6N R26W
DIV P
DIV S
H-8
Pie Canyon
Jeep Trail
Indian Cr
Buckhorn Cr
Camuesa Cr
LOS PADRES
NATIONAL FOREST

Rey Fire
CA-LPF-002809
8/24/2016
Day
NAD83
Map Page 7

Legend

Completed Dozer Line

FirePolygon

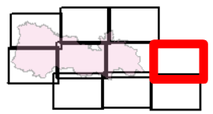

Tile Location

N

0 0.25 0.5
Miles

MRH
8/23/2016
2255 Hours

119°36'W 119°35'W 119°34'W 119°33'W 119°32'W 119°31'W

34°36'N 34°35'N 34°34'N 34°33'N

Hildreth Peak

T6N R26W

T6N R25W

LOS PADRES NATIONAL FOREST

Little Caliente Canyon

Diablo Canyon

East Fork Diablo Canyon

Rey Fire
CA-LPF-002809
8/24/2016
Day
NAD83
Map Page 8

Legend

Fire Points

- Helispot
- Uncontrolled Fire Edge
- Completed Dozer Line
- Proposed Dozer Line
- FirePolygon

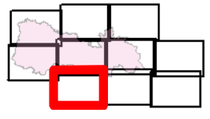

Tile Location

N

0 0.25 0.5
Miles

MRH
8/23/2016
2255 Hours

TEAM 1 CALIFORNIA EMERGENCY INCIDENT MANAGEMENT

Branch II

DIV V

H-3

Oso Canyon

Arroyo Burro

Santa Ynez River

GIBRALTAR RD

5N18

5N18.2

5N12

5N20

T5N R27W

Matias Potrero

Santa Barbara Water Tunnel

Santa Ynez Mountains

Murid Ignacio Cr

San Antonia Cr

119°47'W

119°46'W

119°45'W

119°44'W

119°43'W

119°42'W

34°31'N

34°30'N

Rey Fire
CA-LPF-002809
8/24/2016
Day
NAD83
Map Page 9

Legend

Fire Points

- Drop Point
- Water Source
- Branch
- Uncontrolled Fire Edge
- Completed Dozer Line
- Hand Line
- FirePolygon

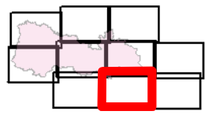

Tile Location

N

0 0.25 0.5
Miles

MRH
8/23/2016
2255 Hours

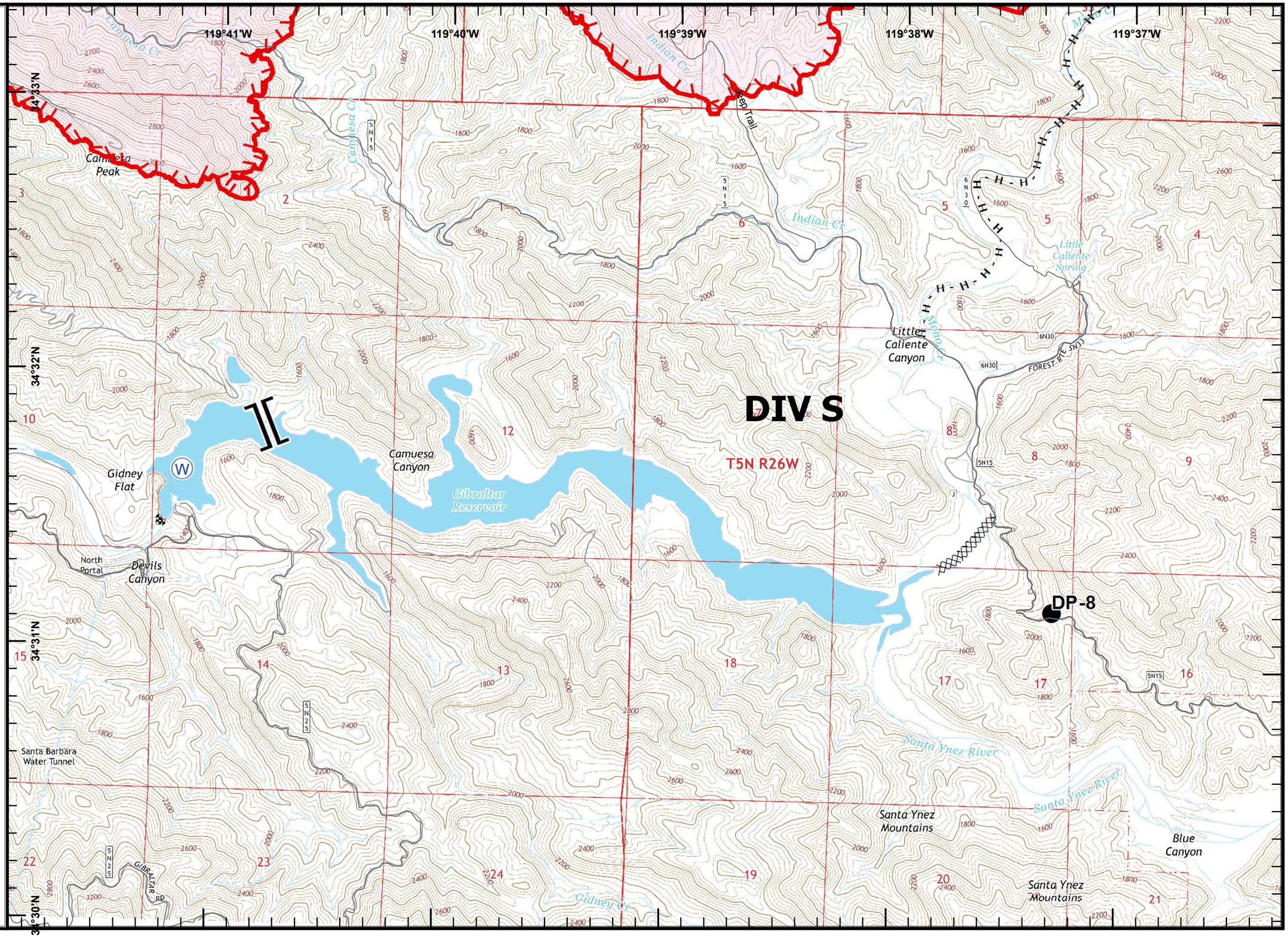

Rey Fire
CA-LPF-002809
8/24/2016
Day
NAD83
Map Page 10

Legend

Fire Points

- Drop Point
- Helispot
- Safety Zone
- Division Break
- Completed Dozer Line
- Planned Secondary Line
- FirePolygon

Tile Location

N

0 0.25 0.5
Miles

MRH
8/23/2016
2255 Hours

119°36'W 119°35'W 119°34'W 119°33'W 119°32'W
34°33'N 34°32'N 34°31'N 34°30'N

Little Caliente Canyon
Diablo Canyon
East Fork Diablo Canyon
Agua Caliente Spring
Horse Canyon
Pt Bar Flats
Rose Canyon
Santa Ynez River
AGUA CALIENTE RD

T5N R26W
T5N R25W

DP-7
H-7

6N17
5N16
5N01
5N15