Pine Fire
CA-LPF-001986
7/12/2016
NAD83
Index Page

Incident Map

N

0 0.75 1.5
Miles

lmv
July 11, 2016
2100 Hours

SOUTH CENTRAL SIERRA
INTERAGENCY
INCIDENT MANAGEMENT
INCIDENT TEAM

119°24'W 119°23'W 119°22'W 119°21'W 119°20'W 119°19'W 119°18'W 119°17'W 119°16'W 119°15'W 119°14'W 119°13'W 119°12'W 119°11'W 119°10'W 119°9'W 119°8'W 119°7'W 119°6'W

34°44'N
34°43'N
34°42'N
34°41'N
34°40'N
34°39'N
34°38'N
34°37'N
34°36'N
34°35'N
34°34'N

Page 1
Page 2
Page 3
Page 4
Page 5
Page 6
Page 7
Page 8
Page 9
Page 10

Pine Fire
CA-LPF-001986
07/12/2016
NAD83
Map Page 1

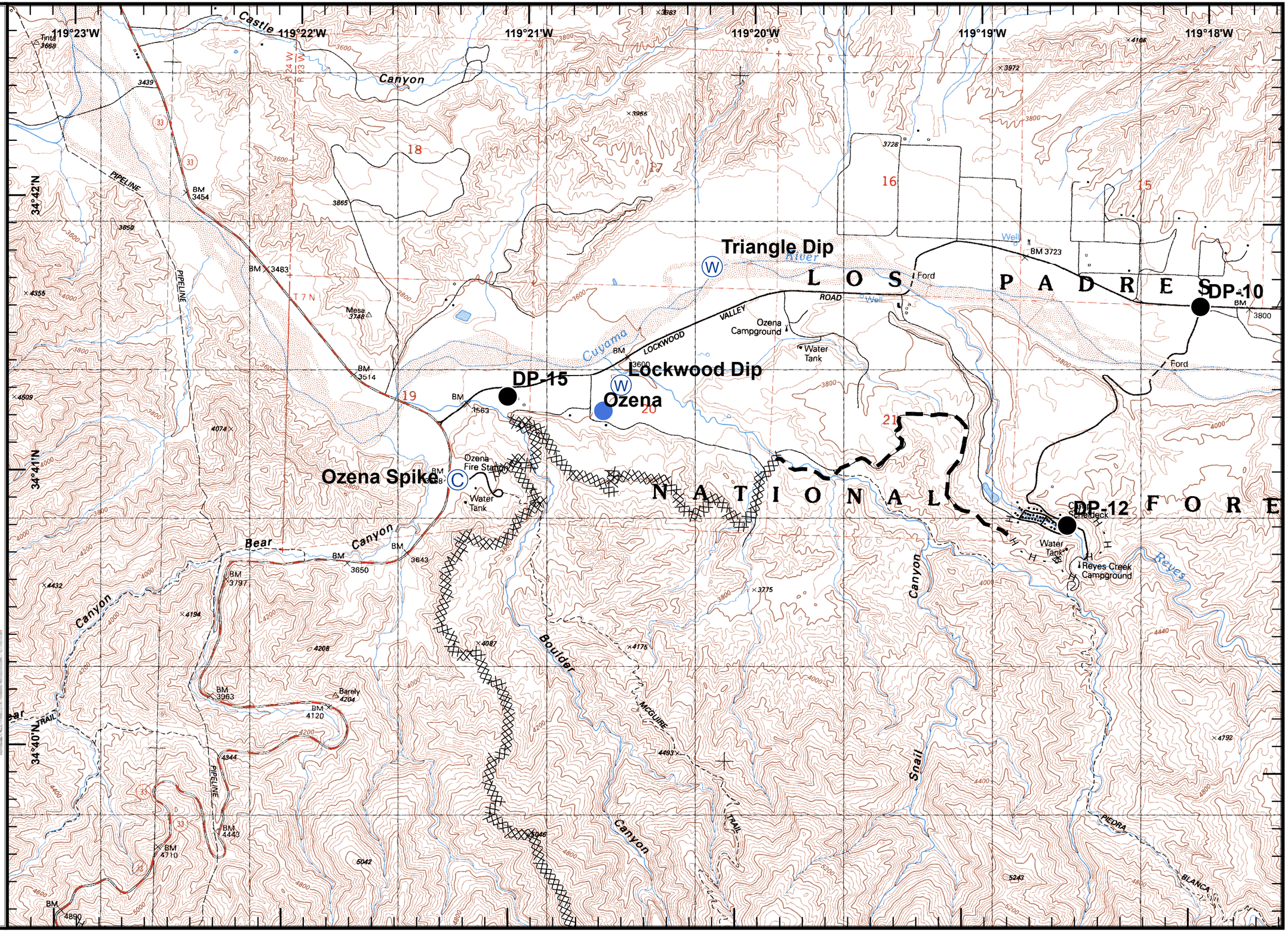

Legend

FirePoint

- Camp
- Drop Point
- Helispot
- Water Source
- Completed Dozer Line
- H - H Hand Line
- Planned Fire Line

Incident Map

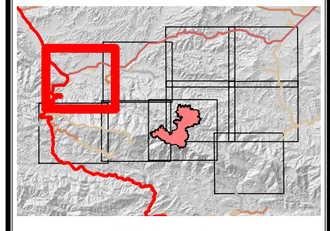

Tile Location

0 0.25 0.5
Miles

N

lmv
July 11, 2016
2100 Hours

Pine Fire
CA-LPF-001986
07/12/2016
NAD83
Map Page 2

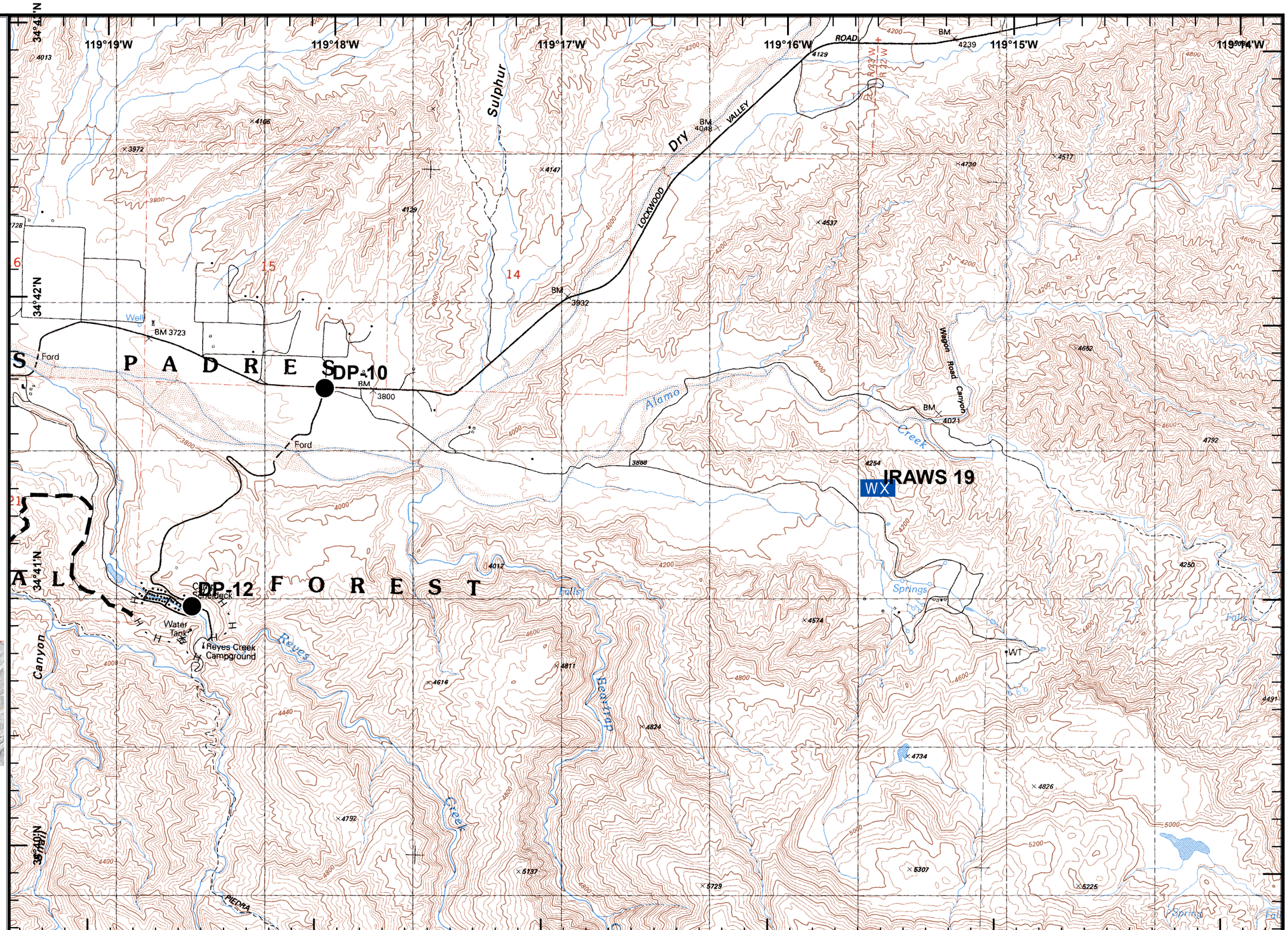

Legend

FirePoint

Drop Point

WX Mobile Weather Unit

H - H Hand Line

Planned Fire Line

Incident Map

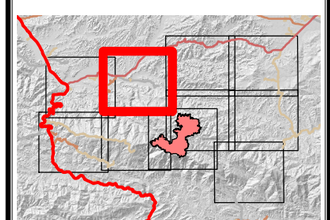

Tile Location

0 0.25 0.5
Miles

N

Imv
July 11, 2016
2100 Hours

Pine Fire
CA-LPF-001986
07/12/2016
NAD83
Map Page 3

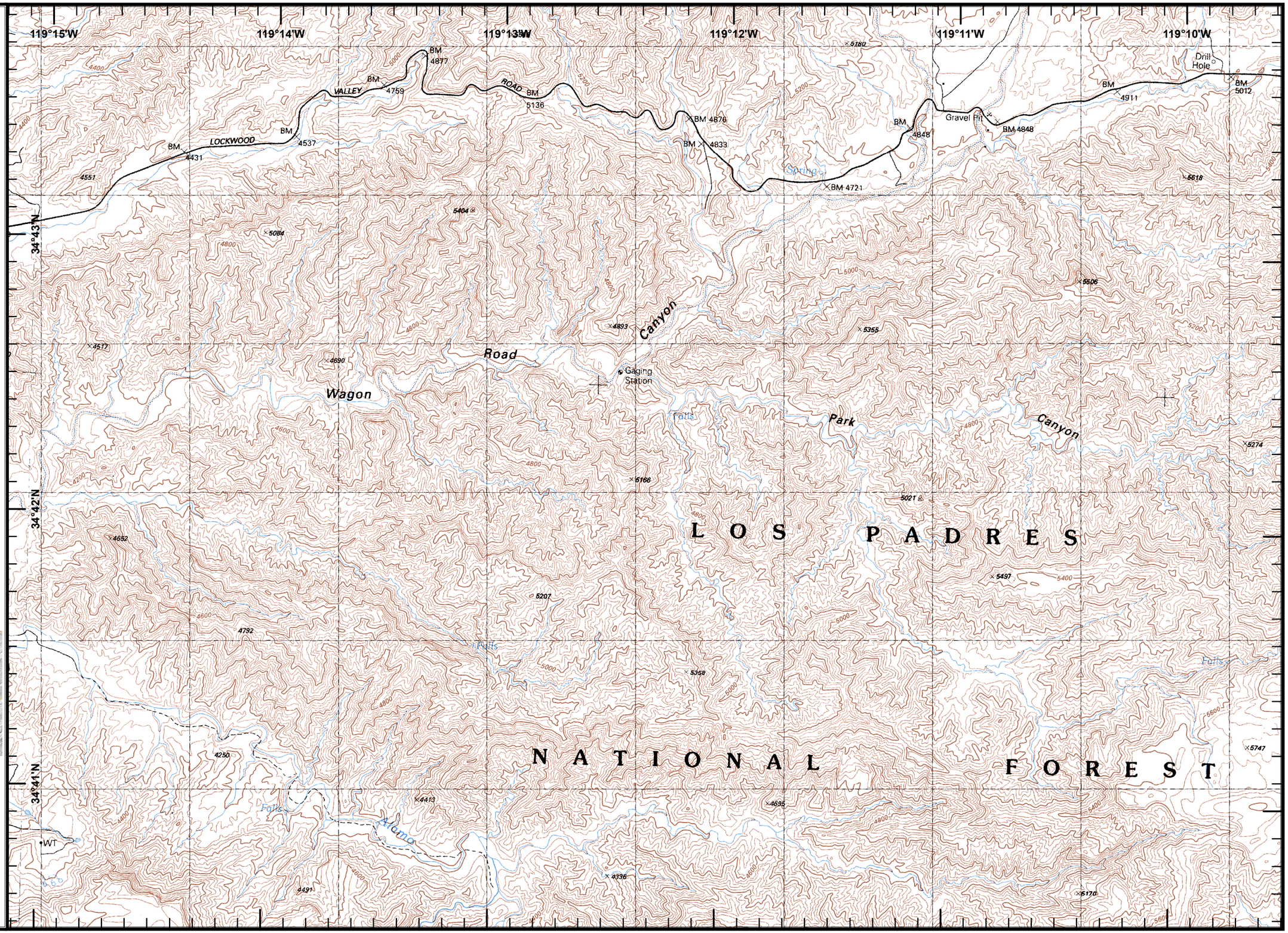

Legend

Incident Map

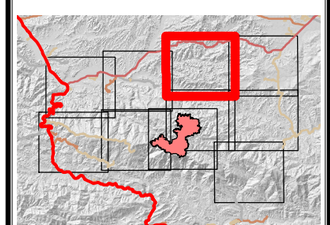

Tile Location

0 0.25 0.5
Miles

N

Imv
July 11, 2016
2100 Hours

SOUTH CENTRAL SIERRA INTERAGENCY INCIDENT MANAGEMENT TEAM

Pine Fire
CA-LPF-001986
07/12/2016
NAD83
Map Page 4

Legend

Incident Map

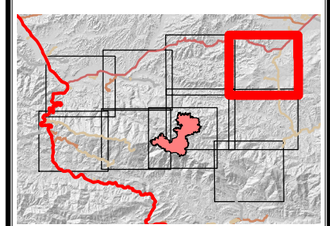

Tile Location

0 0.25 0.5
Miles

N

lmv
July 11, 2016
2100 Hours

SOUTH CENTRAL SIERRA INTERAGENCY INCIDENT MANAGEMENT TEAM

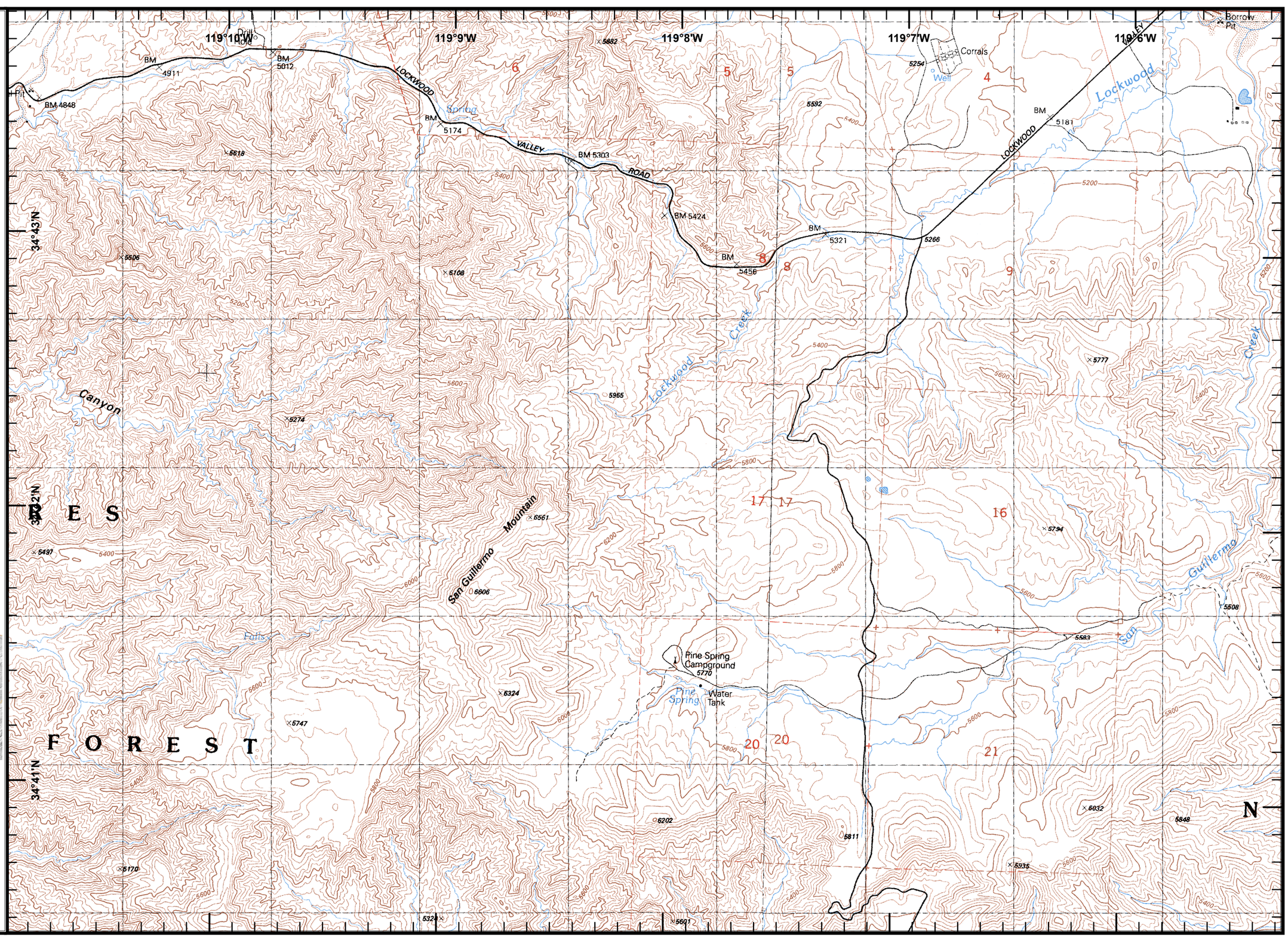

Pine Fire
CA-LPF-001986
07/12/2016
NAD83
Map Page 5

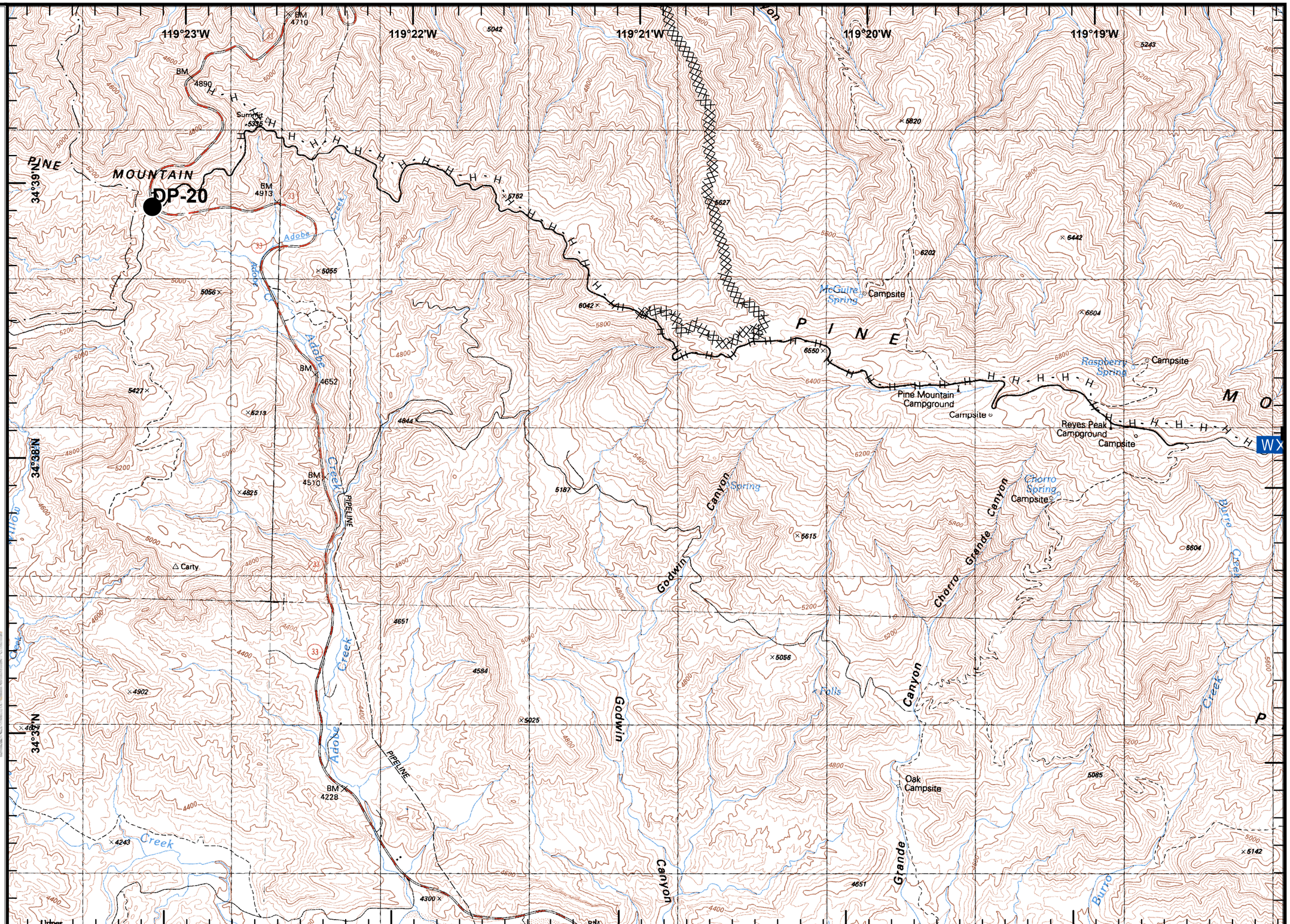

Legend

FirePoint

Drop Point

WX Mobile Weather Unit

Completed Dozer Line

H - H Hand Line

Incident Map

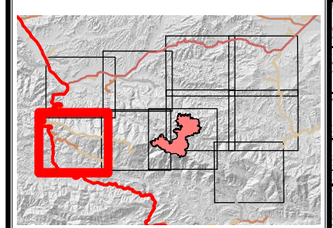

Tile Location

0 0.25 0.5
Miles

N

lmv
July 11, 2016
2100 Hours

Pine Fire
CA-LPF-001986
07/12/2016
NAD83
Map Page 6

Legend

BreakType

Division

FirePoint

Drop Point

Helispot

WX Mobile Weather Unit

Sling Site

Uncontrolled Fire Edge

Completed Line

H - H Hand Line

Incident Map

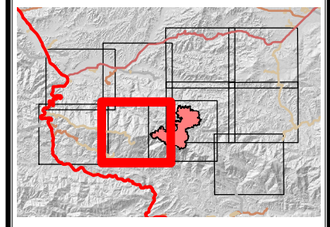

Tile Location

0 0.25 0.5
Miles

N

Imv
July 11, 2016
2100 Hours

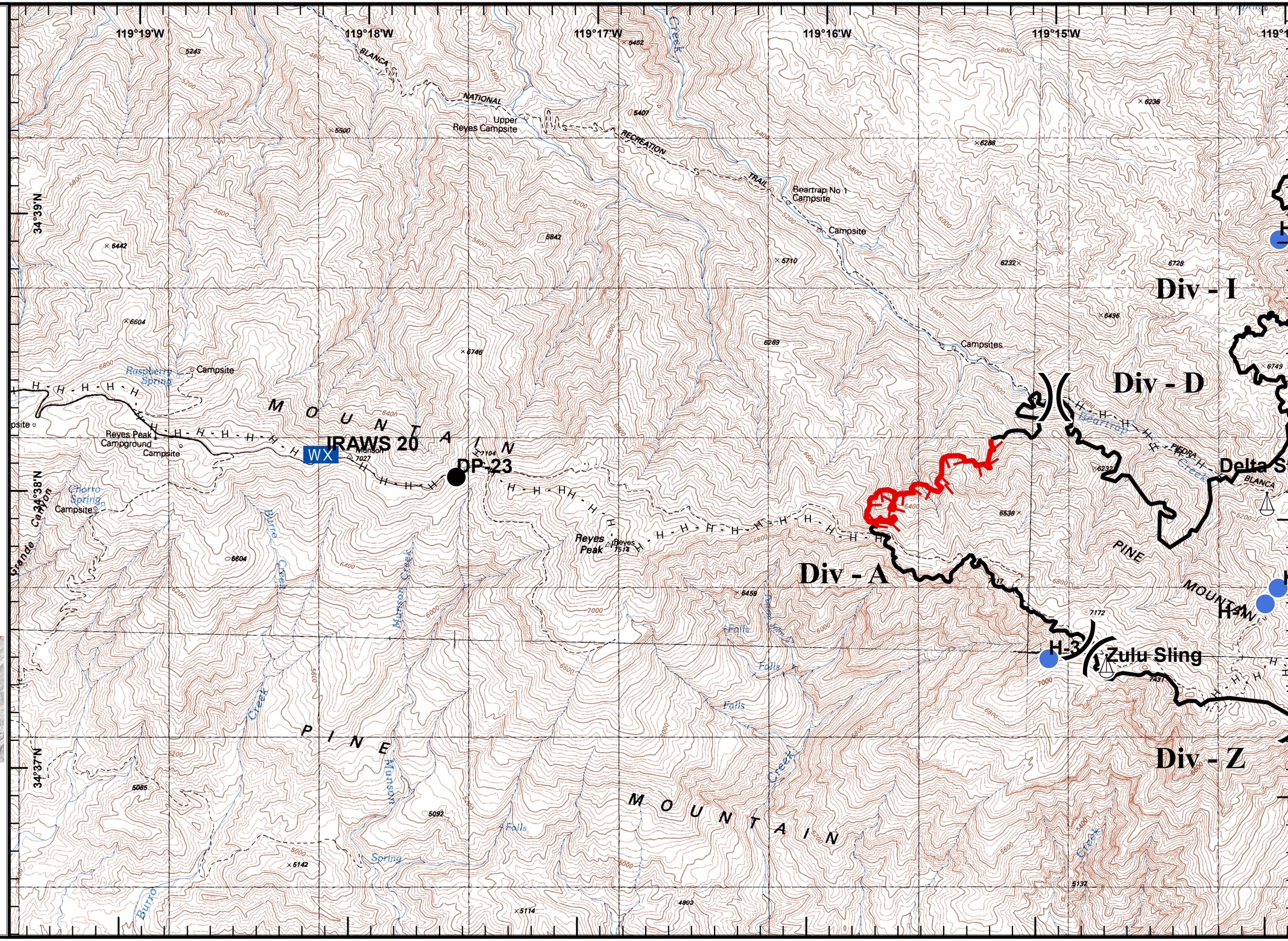

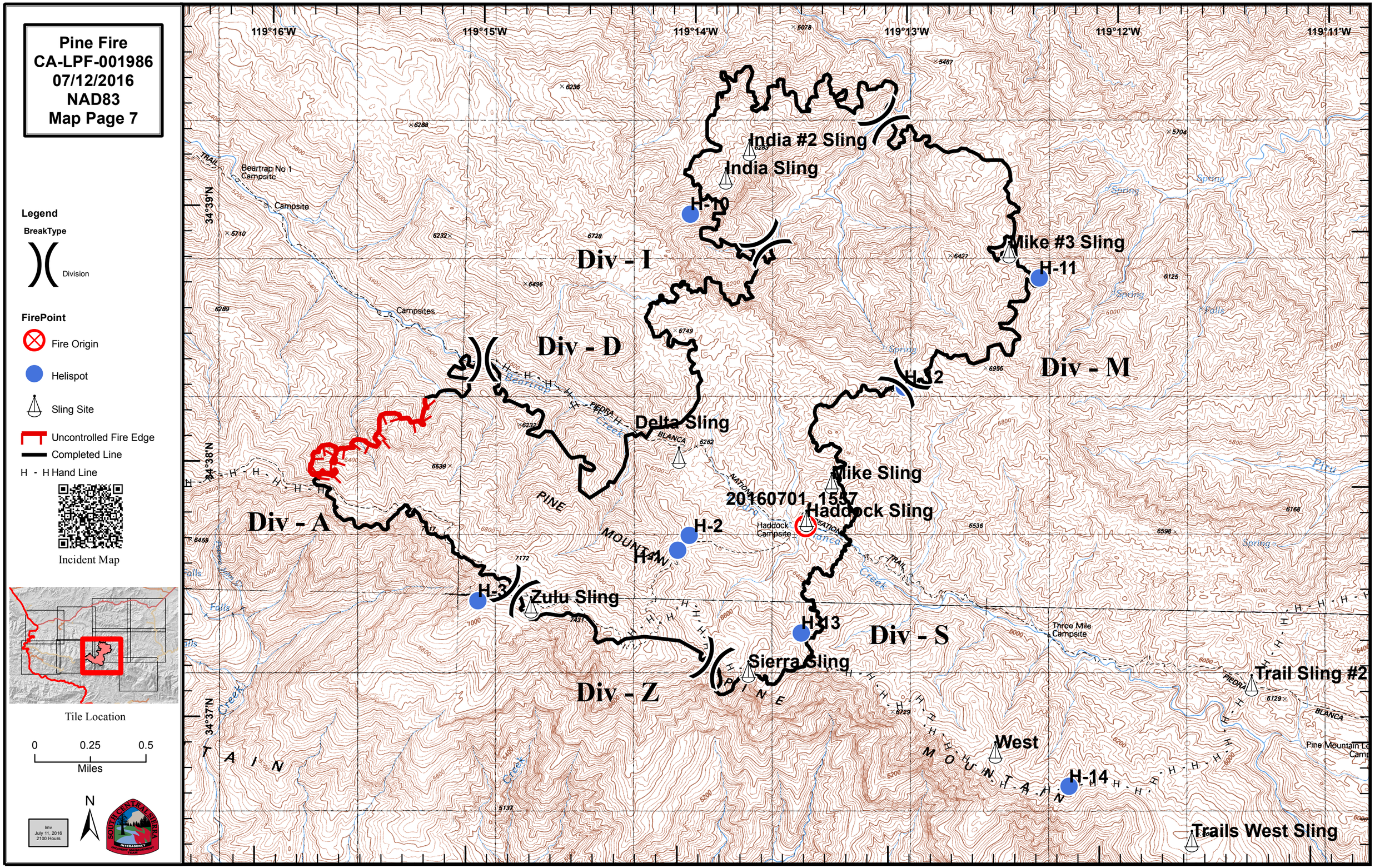

Pine Fire
CA-LPF-001986
07/12/2016
NAD83
Map Page 7
Legend
BreakType
Division
FirePoint
Fire Origin
Helispot
Sling Site
Uncontrolled Fire Edge
Completed Line
H - H Hand Line
Incident Map
Tile Location
0
0.25
0.5
Miles
N
Imv
July 11, 2016
2100 Hours
119°16'W
119°15'W
119°14'W
119°13'W
119°12'W
119°11'W
34°39'N
34°38'N
34°37'N
India #2 Sling
India Sling
H-10
Mike #3 Sling
H-11
Div - I
Div - D
Div - M
H-12
Delta Sling
Mike Sling
20160701_1557
Haddock Sling
Haddock Campsite
H-2
H-1
Div - A
H-3
Zulu Sling
H-13
Div - S
Sierra Sling
Div - Z
Trail Sling #2
West
H-14
Trails West Sling
Beartrap No 1 Campsite
Campsite
Campsites
Three Mile Campsite
PINE MOUNTAIN
PIEDRA BLANCA

Pine Fire
CA-LPF-001986
07/12/2016
NAD83
Map Page 8

Legend

BreakType

Division

FirePoint

Fire Origin

Helispot

Sling Site

Completed Line

H - H Hand Line

Incident Map

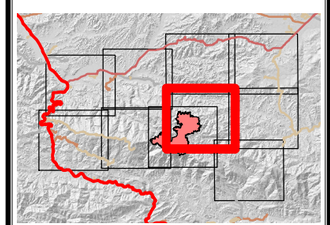

Tile Location

0 0.25 0.5
Miles

N

Inv
July 11, 2016
2100 Hours

SOUTH CENTRAL SIERRA INTERAGENCY INCIDENT MANAGEMENT TEAM

119°15'W 119°14'W 119°13'W 119°12'W 119°11'W 119°10'W

34°40'N 34°39'N 34°38'N

India #2 Sling

India Sling

H-10

Div - I

Mike #3 Sling

H-11

Div - D

Div - M

H-12

Delta Sling

Mike Sling

20160701_1557

Haddock Sling

H-2

H-1

H-3

Zulu Sling

Haddock Campsite

Fishbowls Campsite

PINE MOUNTAIN TRAIL

PIEDRA BLANCA

Pine Fire
CA-LPF-001986
07/12/2016
NAD83
Map Page 9

Legend

FirePoint

Camp

Drop Point

Sling Site

H - H Hand Line

Incident Map

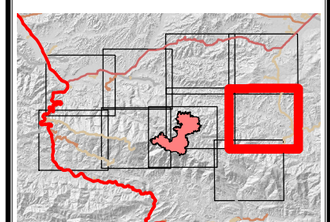

Tile Location

0 0.25 0.5
Miles

N

lmv
July 11, 2016
2100 Hours

SOUTH CENTRAL SIERRA
INTERAGENCY
INCIDENT MANAGEMENT
TEAM

11'W 119°10'W 119°9'W 119°8'W 119°7'W 119°6'W

34°40'N 34°39'N 34°38'N

Pack String Spike

DP-5

DP-7

Trails Sling

Fishbowls Campsite

Campsite

Snedden Campground

Drill Hole

Drill Hole

Grade

Valley

Piru Creek

Cedar Creek

Thorn Meadows

Spring

Falls

WC

Pine Fire
CA-LPF-001986
07/12/2016
NAD83
Map Page 10

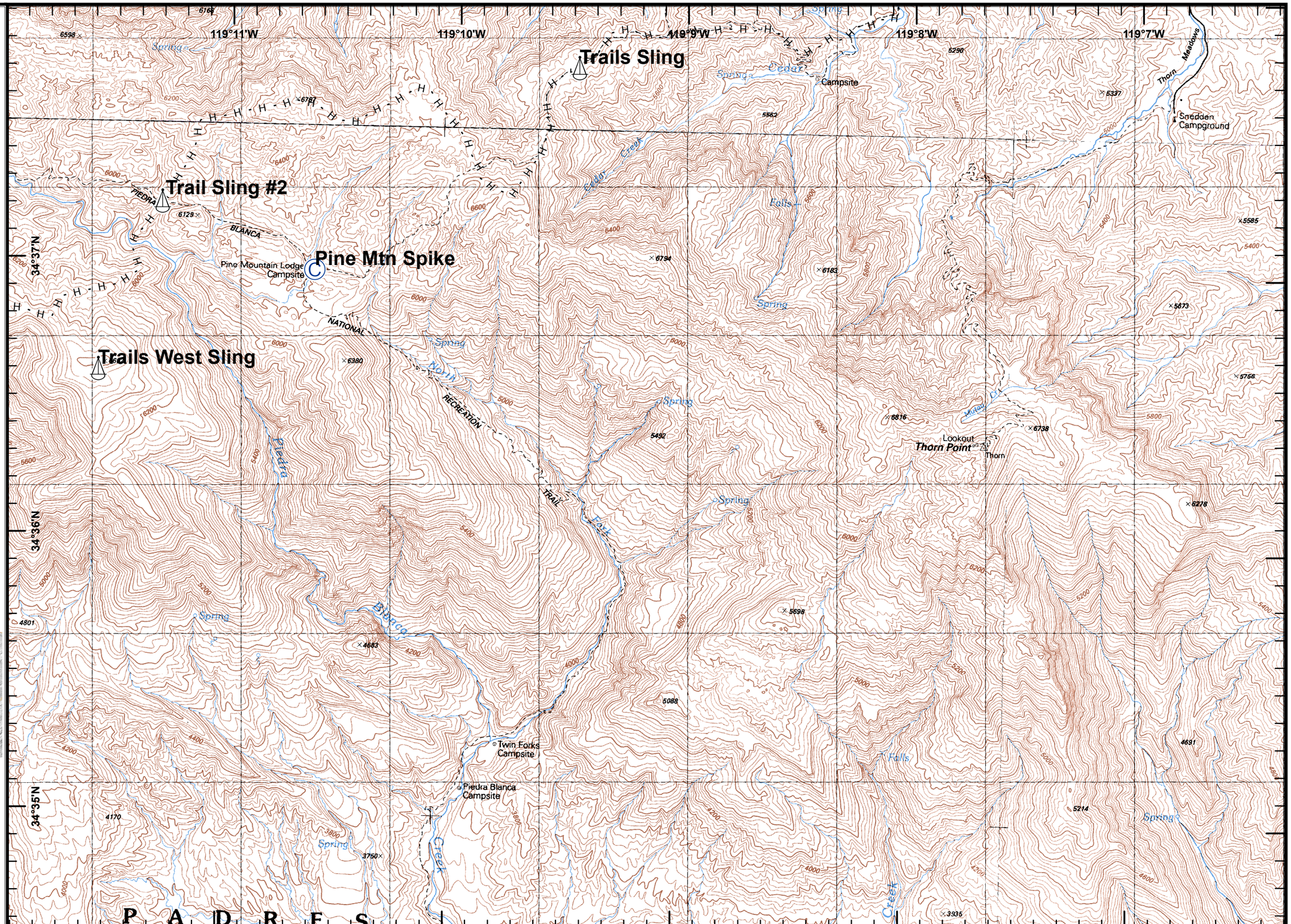

Legend

FirePoint

Camp

Sling Site

H - H Hand Line

Incident Map

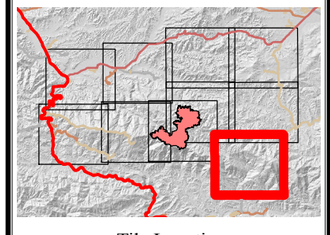

Tile Location

0 0.25 0.5
Miles

N

lmv
July 11, 2016
2100 Hours