Pine Fire
CA-LPF-001986
7/10/2016
NAD83
Index Page

Incident Map

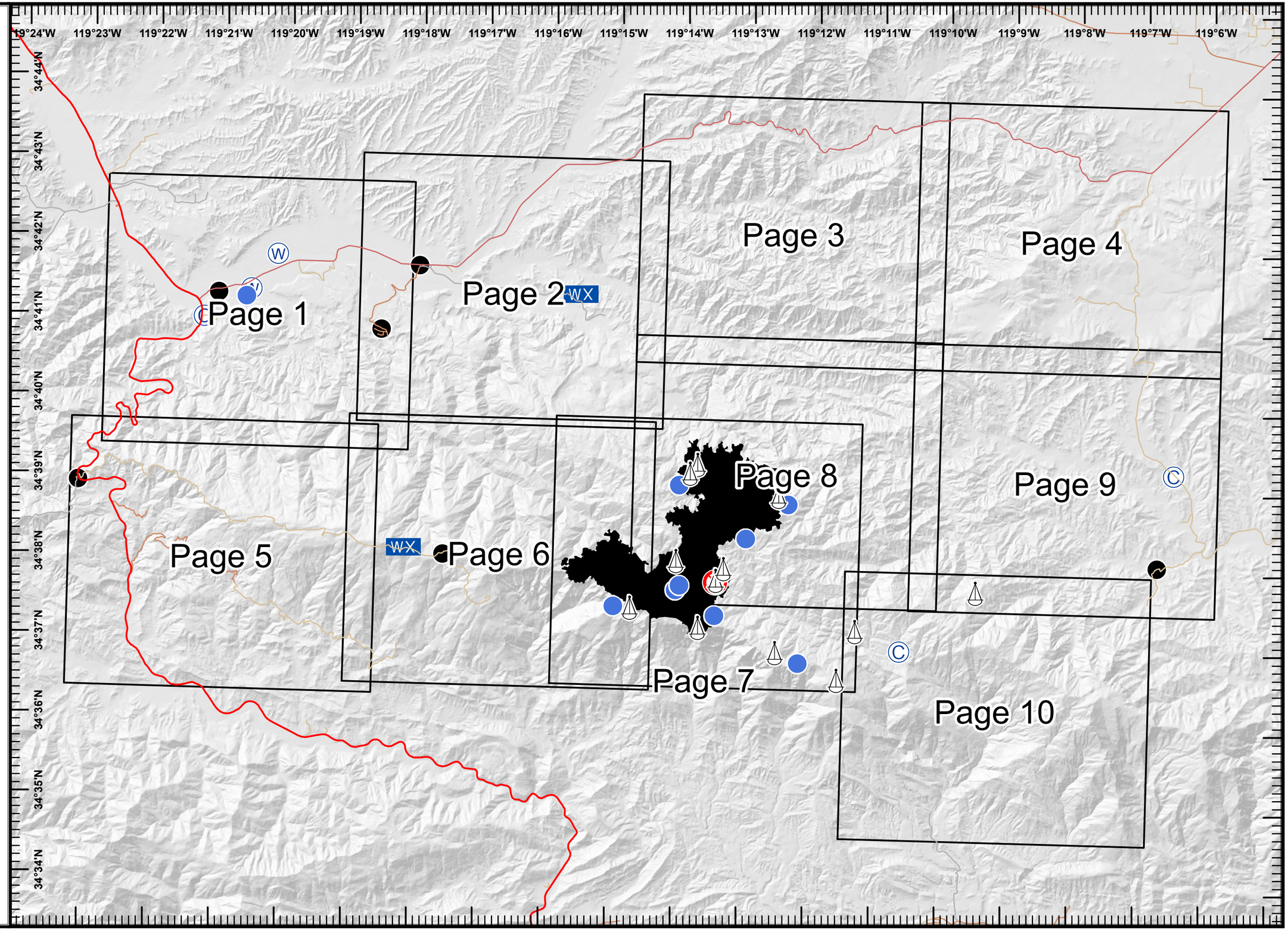

N

0 0.75 1.5
Miles

lmv
July 2, 2016
2130 Hours

SOUTH CENTRAL SIERRA
INTERAGENCY
INCIDENT MANAGEMENT TEAM

Pine Fire
CA-LPF-001986
07/10/2016
NAD83
Map Page 1

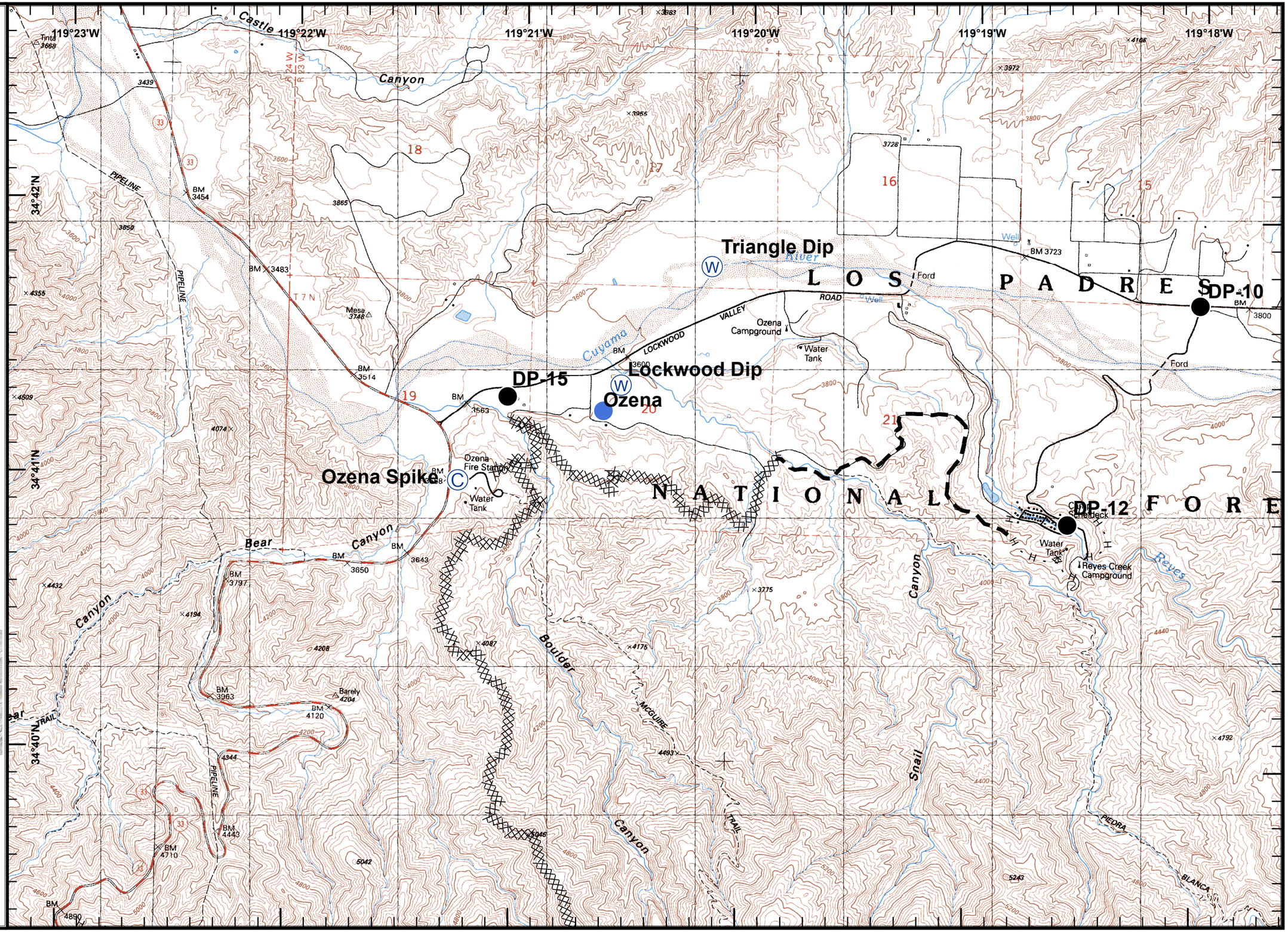

Legend

FirePoint

- Camp
- Drop Point
- Helispot
- Water Source
- Completed Dozer Line
- H - H Hand Line
- Planned Fire Line

Incident Map

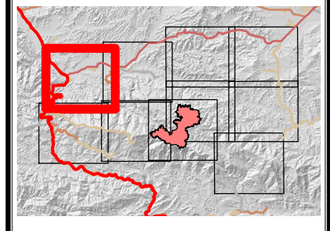

Tile Location

0 0.25 0.5
Miles

N

lmv
July 5, 2016
2200 Hours

Pine Fire
CA-LPF-001986
07/10/2016
NAD83
Map Page 2

Legend

FirePoint

Drop Point

WX Mobile Weather Unit

H - H Hand Line

Planned Fire Line

Incident Map

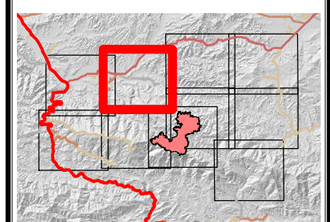

Tile Location

0 0.25 0.5
Miles

N

lmv
July 5, 2016
2200 Hours

SOUTH CENTRAL SIERRA
INTERAGENCY
FIRE MANAGEMENT

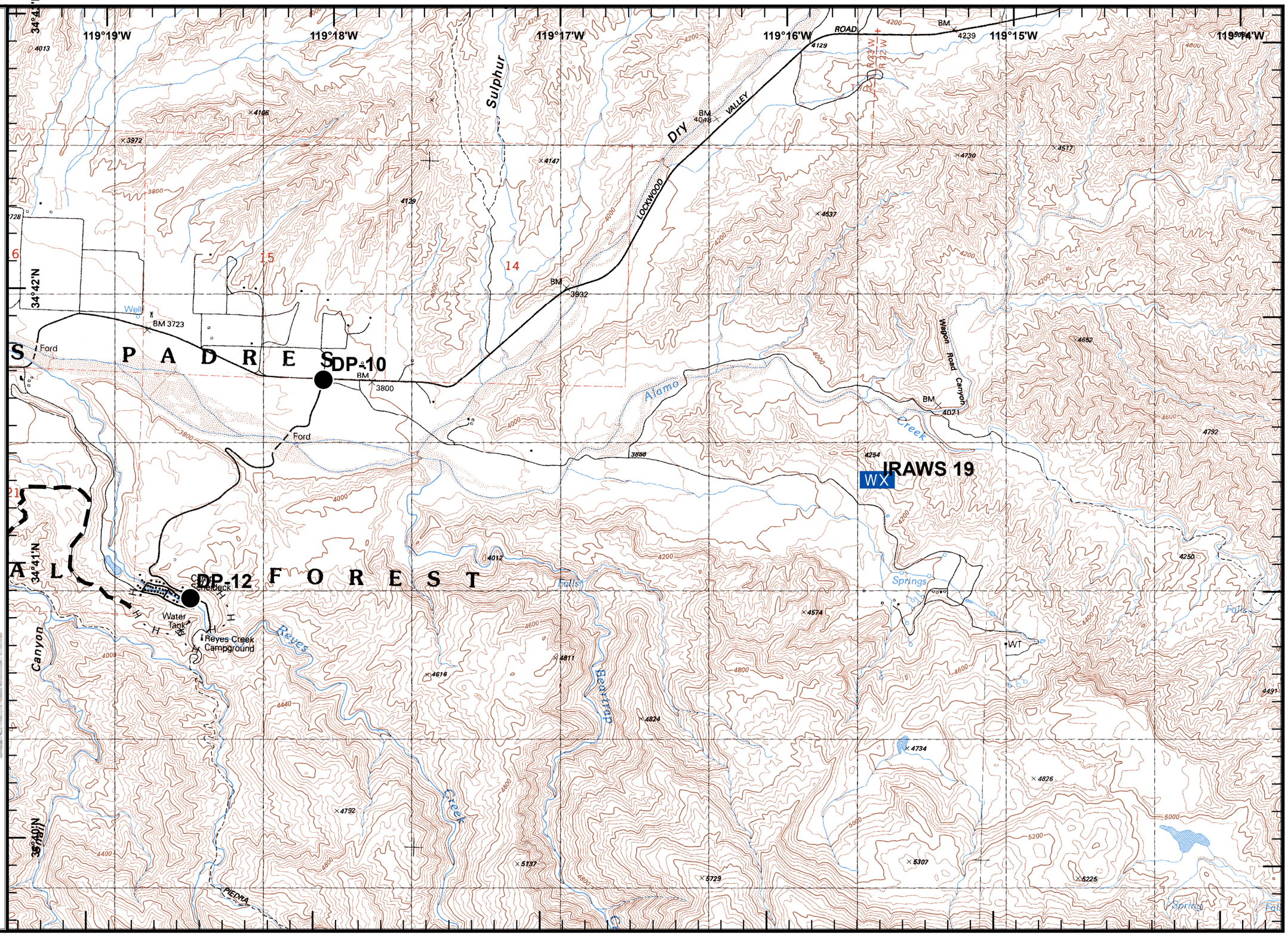

Pine Fire
CA-LPF-001986
07/10/2016
NAD83
Map Page 3

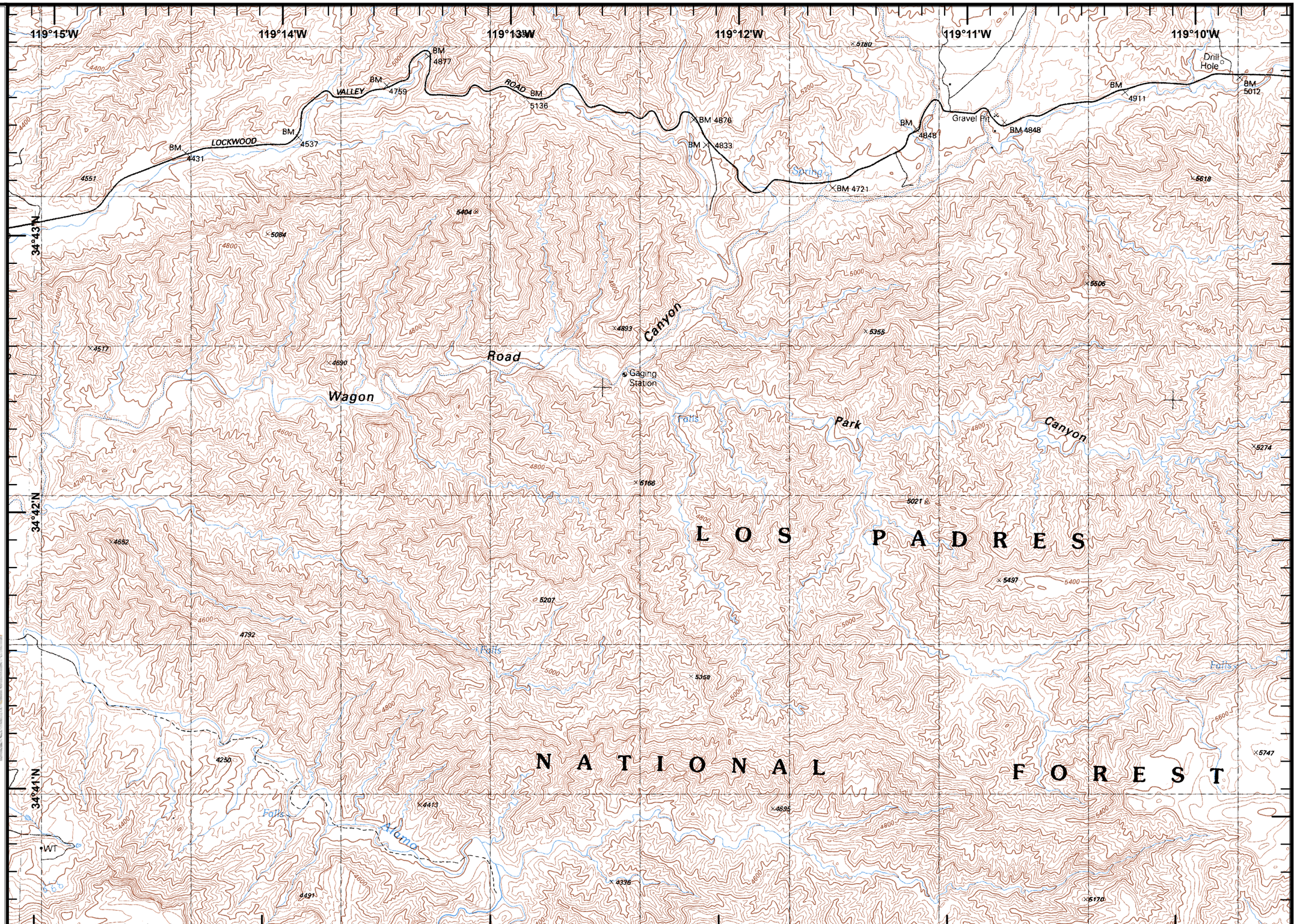

Legend

Incident Map

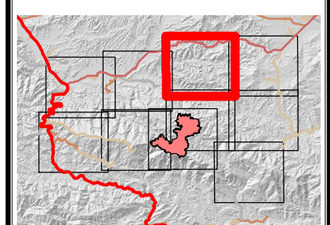

Tile Location

0 0.25 0.5
Miles

N

Imv
July 5, 2016
2200 Hours

Pine Fire
CA-LPF-001986
07/10/2016
NAD83
Map Page 4

Legend

Incident Map

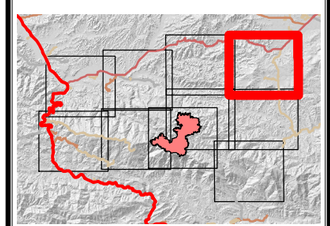

Tile Location

0 0.25 0.5
Miles

N

lmv
July 5, 2016
2200 Hours

SOUTH CENTRAL SIERRA INTERAGENCY INCIDENT MANAGEMENT TEAM

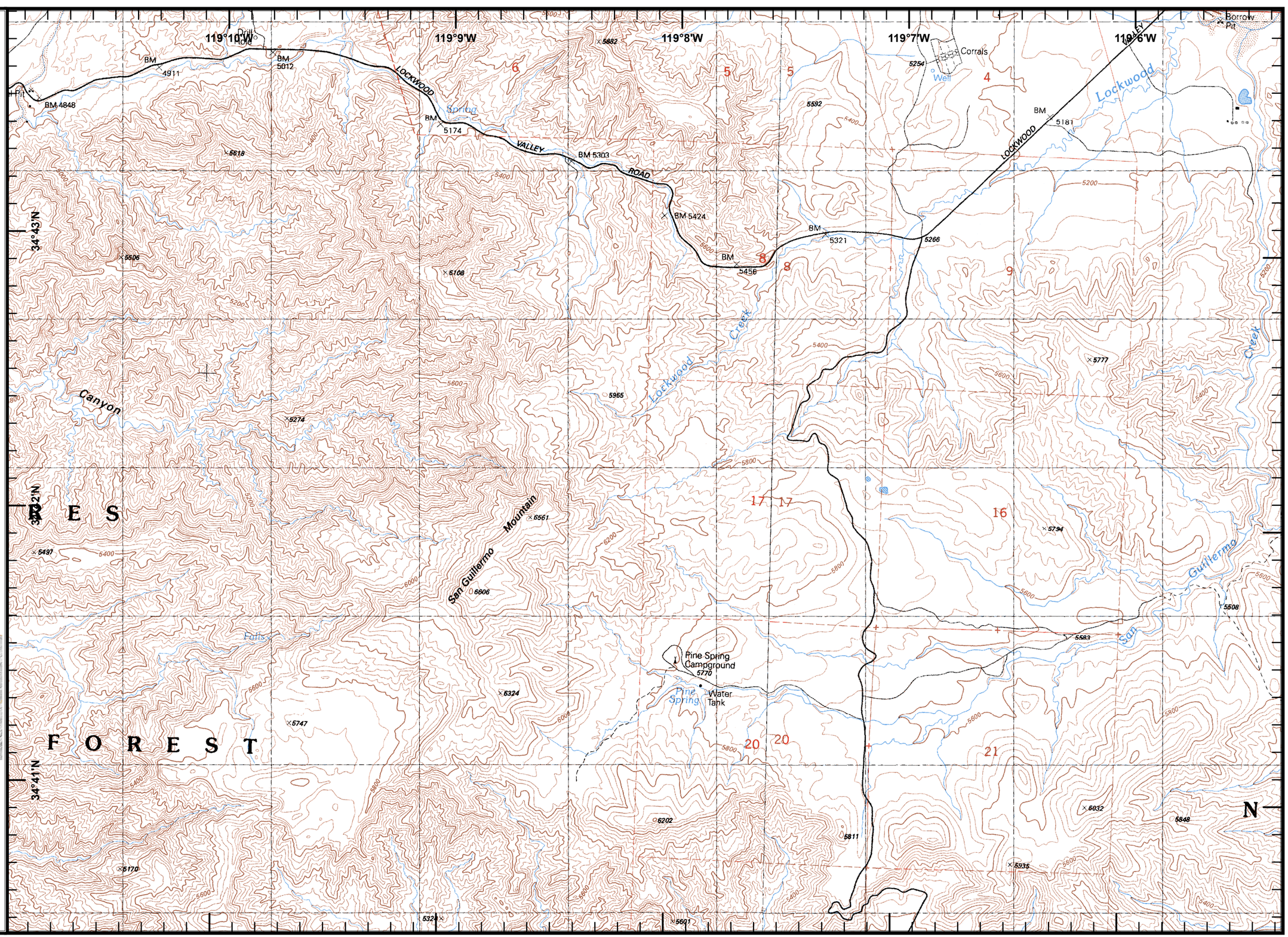

Pine Fire
CA-LPF-001986
07/10/2016
NAD83
Map Page 5

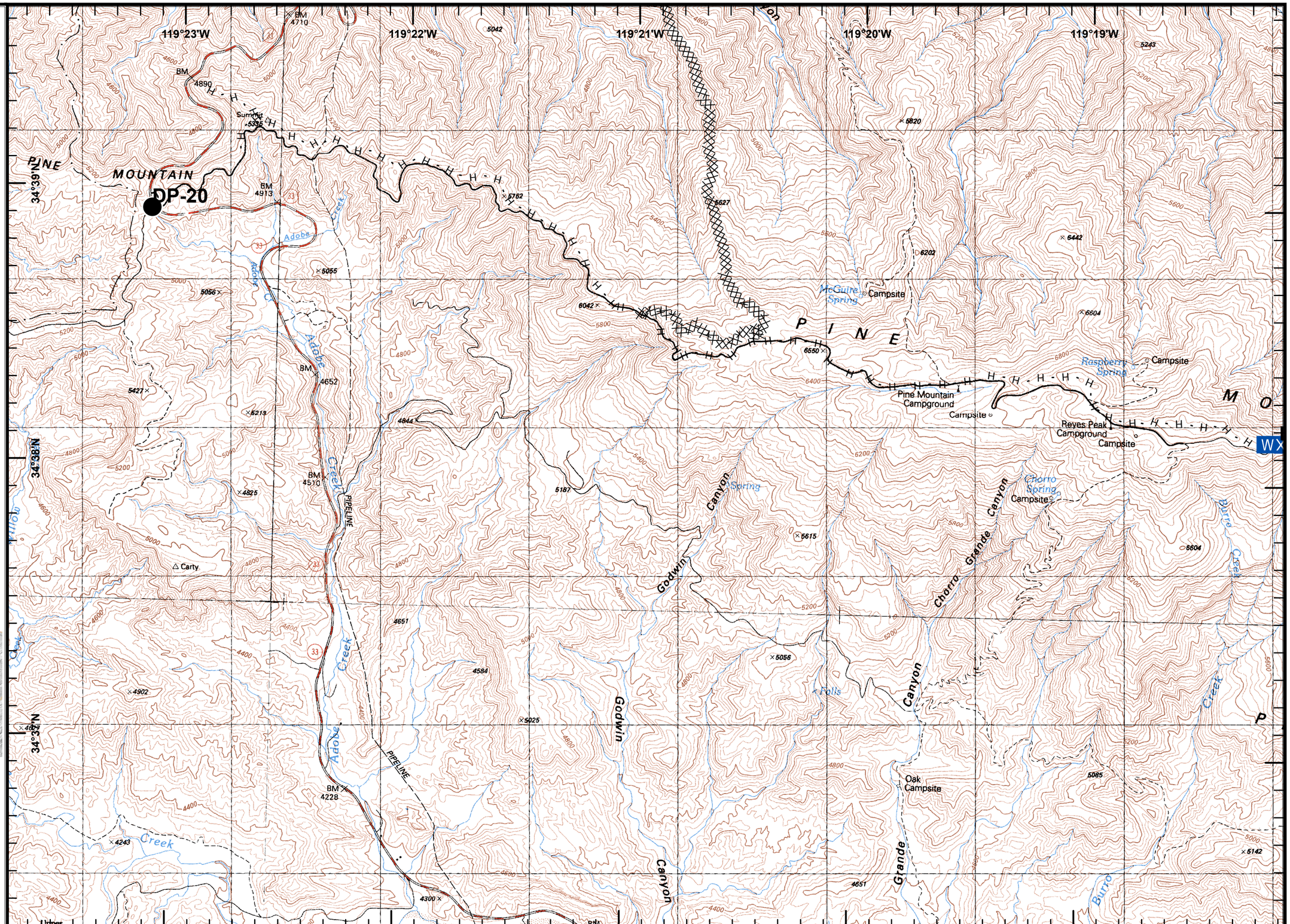

Legend

FirePoint

Drop Point

WX Mobile Weather Unit

Completed Dozer Line

H - H Hand Line

Incident Map

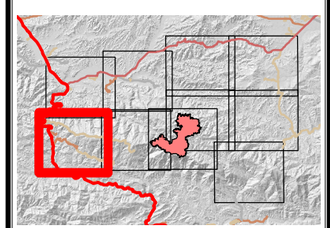

Tile Location

0 0.25 0.5
Miles

N

Imv
July 5, 2016
2200 Hours

Pine Fire
CA-LPF-001986
07/10/2016
NAD83
Map Page 6

Legend

BreakType

Division

FirePoint

Drop Point

Helispot

WX Mobile Weather Unit

Sling Site

Uncontrolled Fire Edge

Completed Line

H - H Hand Line

Incident Map

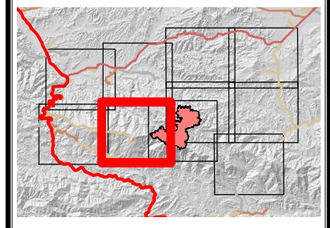

Tile Location

0 0.25 0.5
Miles

N

Imv
July 5, 2016
2200 Hours

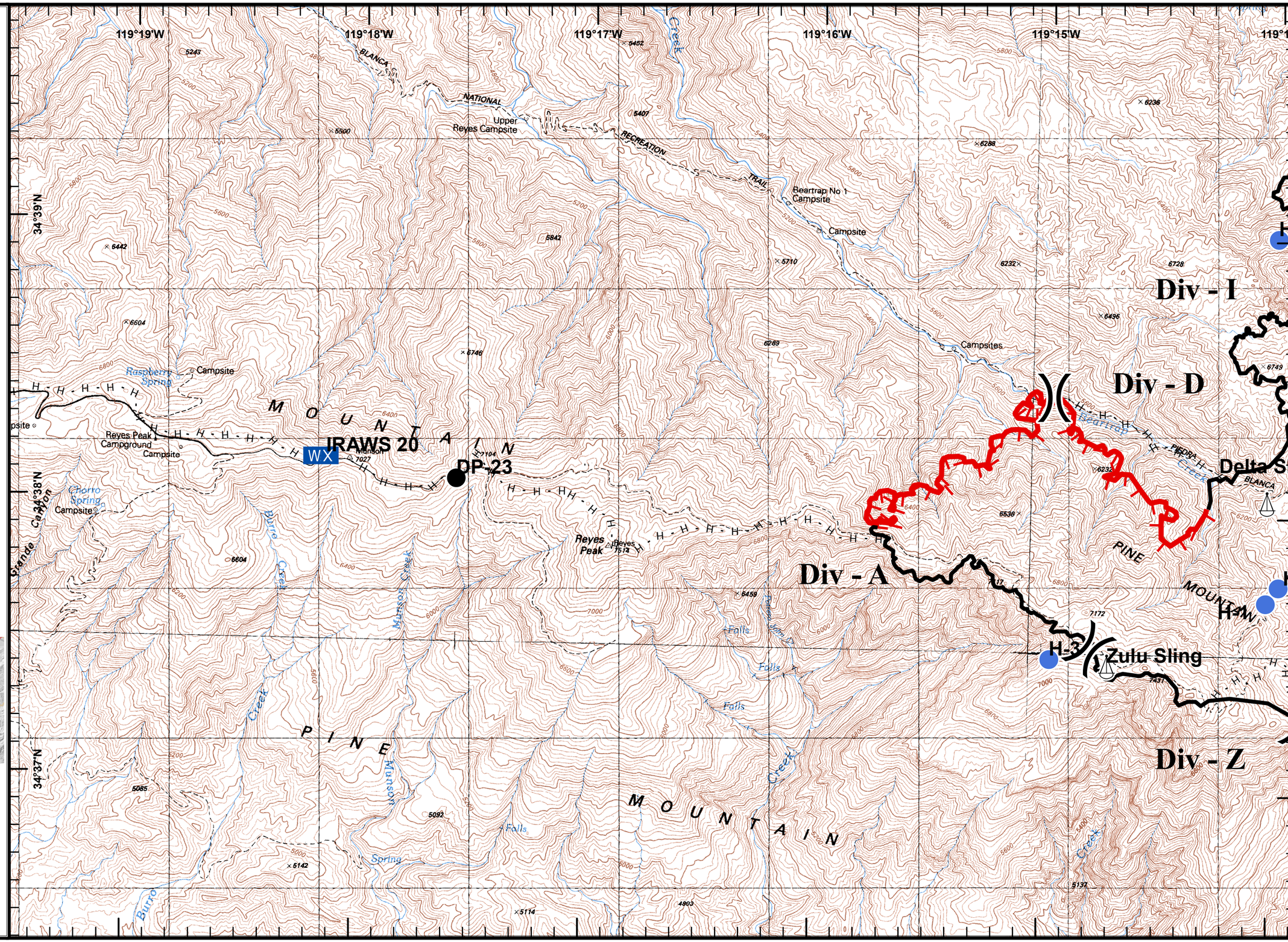

Pine Fire
CA-LPF-001986
07/10/2016
NAD83
Map Page 7

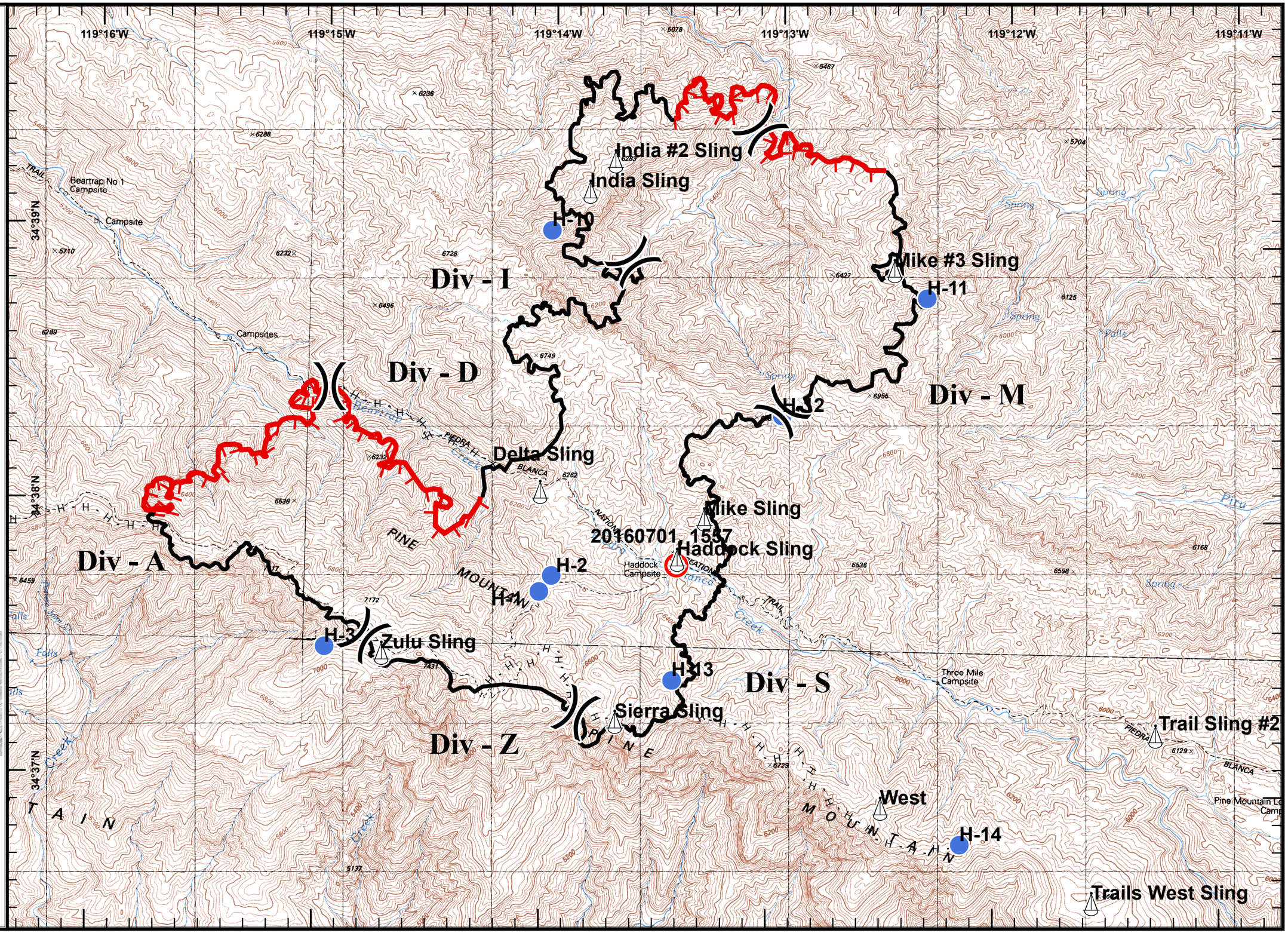

Legend

BreakType

Division

FirePoint

Fire Origin

Helispot

Sling Site

Uncontrolled Fire Edge

Completed Line

H - H Hand Line

Incident Map

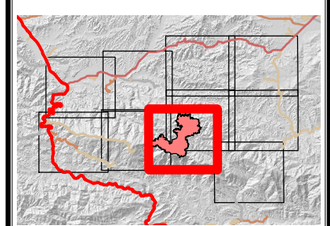

Tile Location

0 0.25 0.5
Miles

N

Imv
July 5, 2016
2200 Hours

Pine Fire
CA-LPF-001986
07/10/2016
NAD83
Map Page 8

Legend

BreakType

Division

FirePoint

Fire Origin

Helispot

Sling Site

Uncontrolled Fire Edge

Completed Line

H - H Hand Line

Incident Map

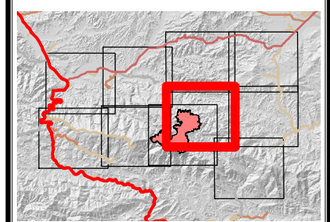

Tile Location

0 0.25 0.5
Miles

N

lmv
July 5, 2016
2200 Hours

119°15'W 119°14'W 119°13'W 119°12'W 119°11'W 119°10'W

34°40'N 34°39'N 34°38'N

India #2 Sling

India Sling

H-10

Div - I

Mike #3 Sling

H-11

Div - D

Div - M

H-12

Delta Sling

Mike Sling

20160701_1557

Haddock Sling

H-2

H-1

H-3

Zulu Sling

Haddock Campsite

Fishbowls Campsite

PINE MOUNTAIN TRAIL

PIEDRA BLANCA

Pine Fire
CA-LPF-001986
07/10/2016
NAD83
Map Page 9

Legend

FirePoint

Camp

Drop Point

Sling Site

H - H Hand Line

Incident Map

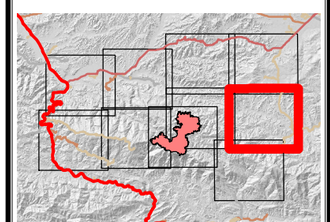

Tile Location

0 0.25 0.5
Miles

N

lmv
July 5, 2016
2200 Hours

SOUTH CENTRAL SIERRA INTERAGENCY INCIDENT MANAGEMENT TEAM

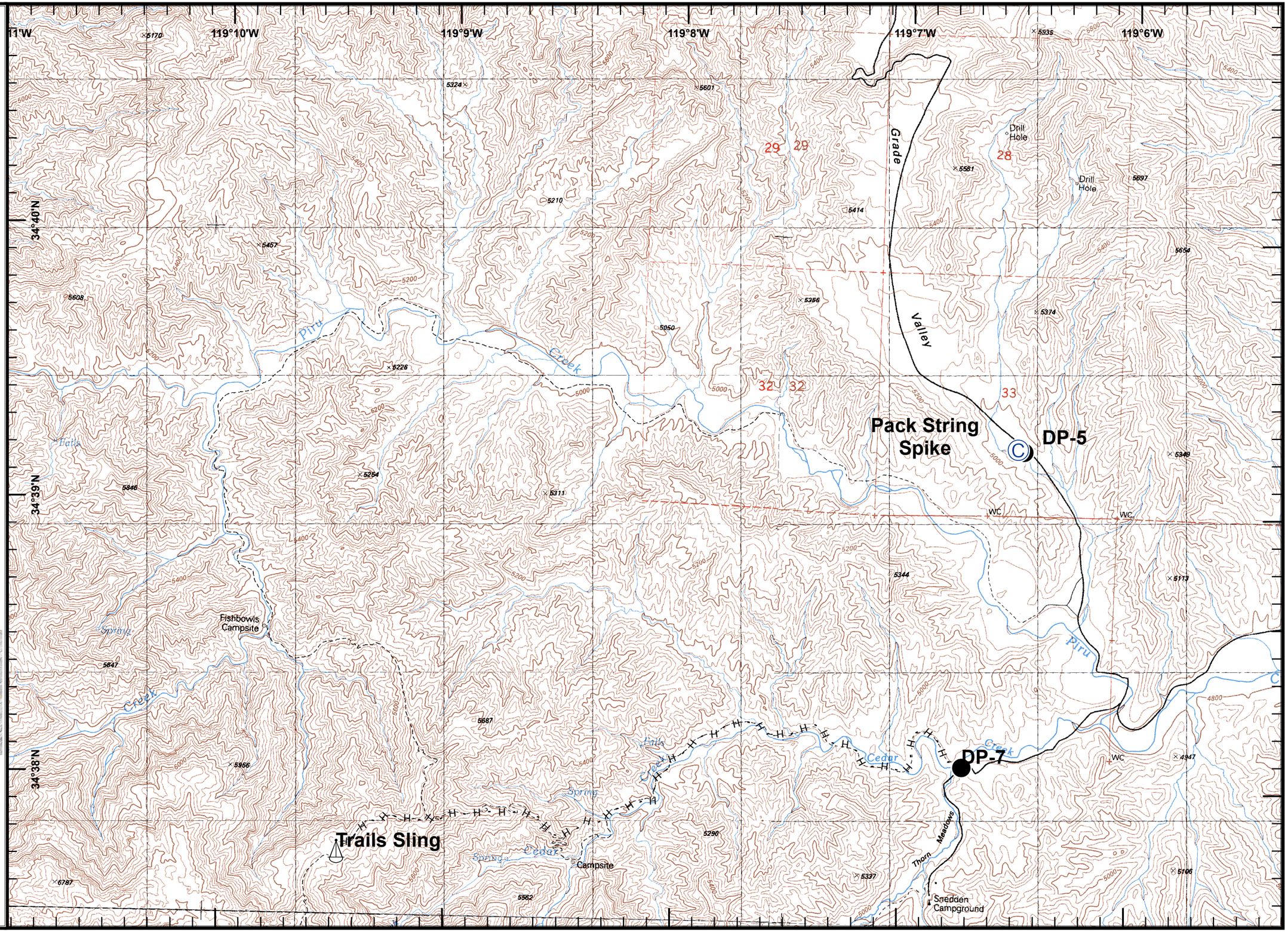

Pine Fire
CA-LPF-001986
07/10/2016
NAD83
Map Page 10

Legend

FirePoint

Camp

Sling Site

H - H Hand Line

Incident Map

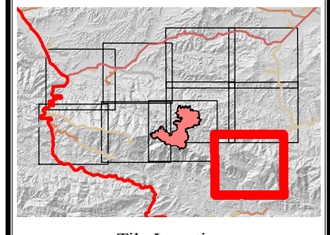

Tile Location

0 0.25 0.5
Miles

N

lmv
July 5, 2016
2200 Hours

SOUTHERN CALIFORNIA INTERAGENCY INCIDENT MANAGEMENT TEAM

Trails Sling

Trail Sling #2

Pine Mtn Spike

Pine Mountain Lodge Campsite

Trails West Sling

Campsite

Snedden Campground

Lookout
Thorn Point
Thorn

Twin Forks Campsite

Piedra Blanca Campsite

PADRES

119°11'W 119°10'W 119°9'W 119°8'W 119°7'W

34°37'N 34°36'N 34°35'N