Pine Fire
CA-LPF-001986
07/9/2016
NAD83
Map Page 1

Legend

FirePoint

- Camp
- Drop Point
- Helispot
- Water Source
- Completed Dozer Line
- H - H - Hand Line
- Planned Fire Line

Incident Map

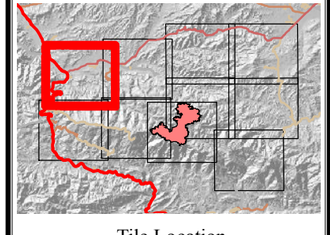

Tile Location

0 0.25 0.5
Miles

N

Imv
July 5, 2016
2200 Hours

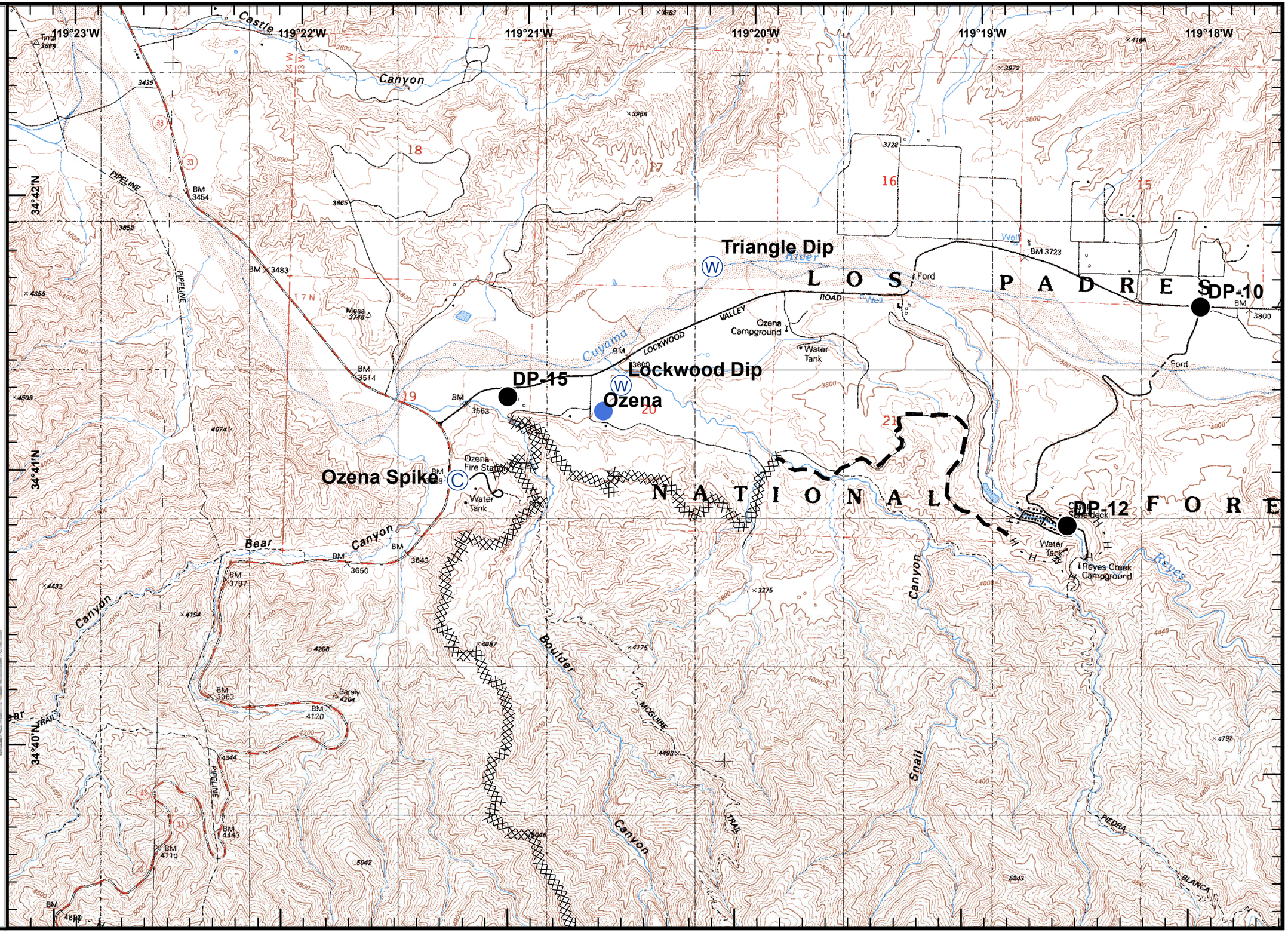

Pine Fire
CA-LPF-001986
07/9/2016
NAD83
Map Page 2

Legend

FirePoint

- Drop Point
- WX Mobile Weather Unit
- H - H - Hand Line
- Planned Fire Line

Incident Map

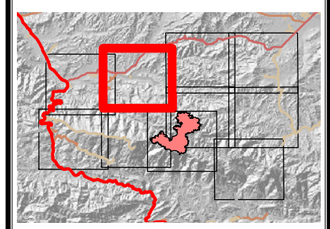

Tile Location

0 0.25 0.5
Miles

N

lmv
July 5, 2016
2200 Hours

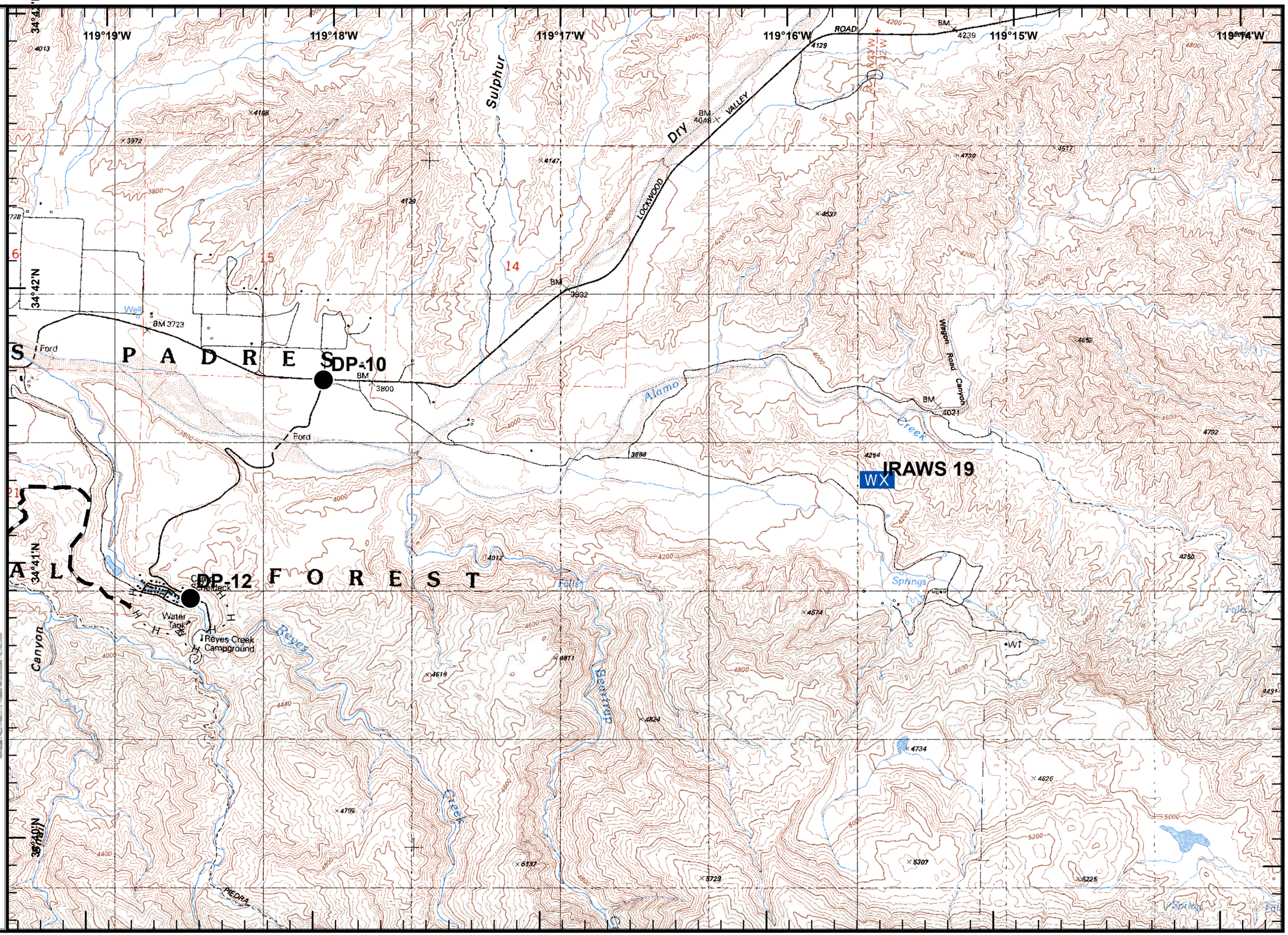

Pine Fire
CA-LPF-001986
07/9/2016
NAD83
Map Page 3

Legend

Incident Map

Tile Location

0 0.25 0.5
Miles

N

Imv
July 5, 2016
2200 Hours

119°15'W 119°14'W 119°13'W 119°12'W 119°11'W 119°10'W

34°43'N 34°42'N 34°41'N

LOCKWOOD VALLEY ROAD
BM 4431
BM 4537
BM 4759
BM 4877
BM 5136
BM 4878
BM 4839
BM 4721
BM 4848
Gravel Pit
BM 4846
BM 4911
Drill Hole
BM 5012
Spring
Wagon Road Canyon
Gaging Station
Falls
Park Canyon
Alamo
WT
LOS PADRES
NATIONAL FOREST

Pine Fire
CA-LPF-001986
07/9/2016
NAD83
Map Page 4

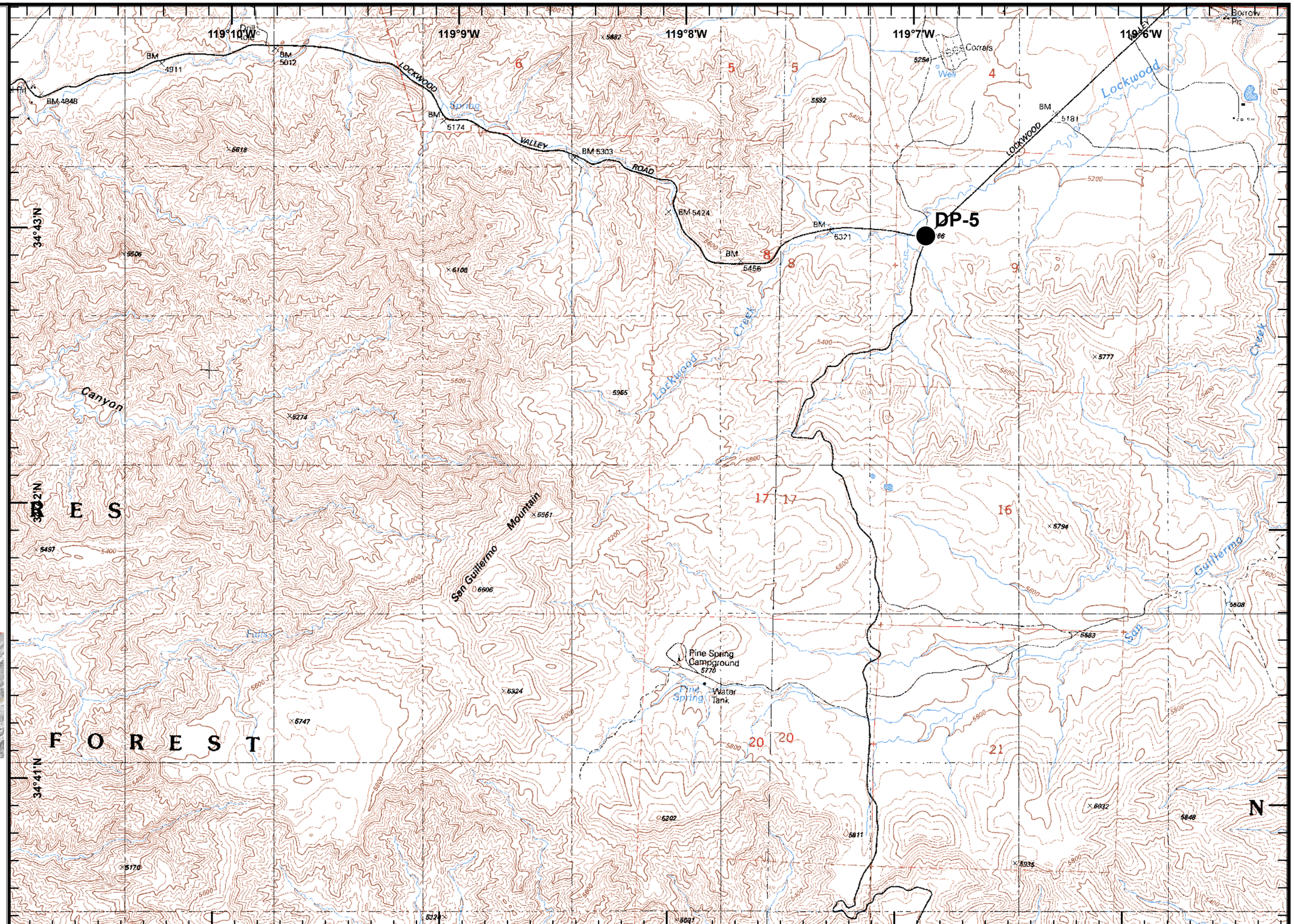

Legend

FirePoint

Drop Point

Incident Map

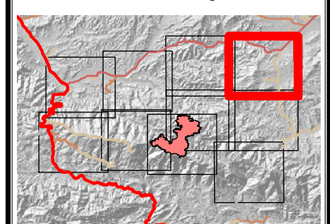

Tile Location

0 0.25 0.5
Miles

N

lmv
July 5, 2016
2200 Hours

Pine Fire
CA-LPF-001986
07/9/2016
NAD83
Map Page 5

Legend

FirePoint

- Drop Point
- WX Mobile Weather Unit
- Completed Dozer Line
- H - H - Hand Line

Incident Map

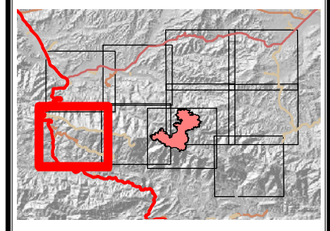

Tile Location

0 0.25 0.5
Miles

N

Imv
July 5, 2016
2200 Hours

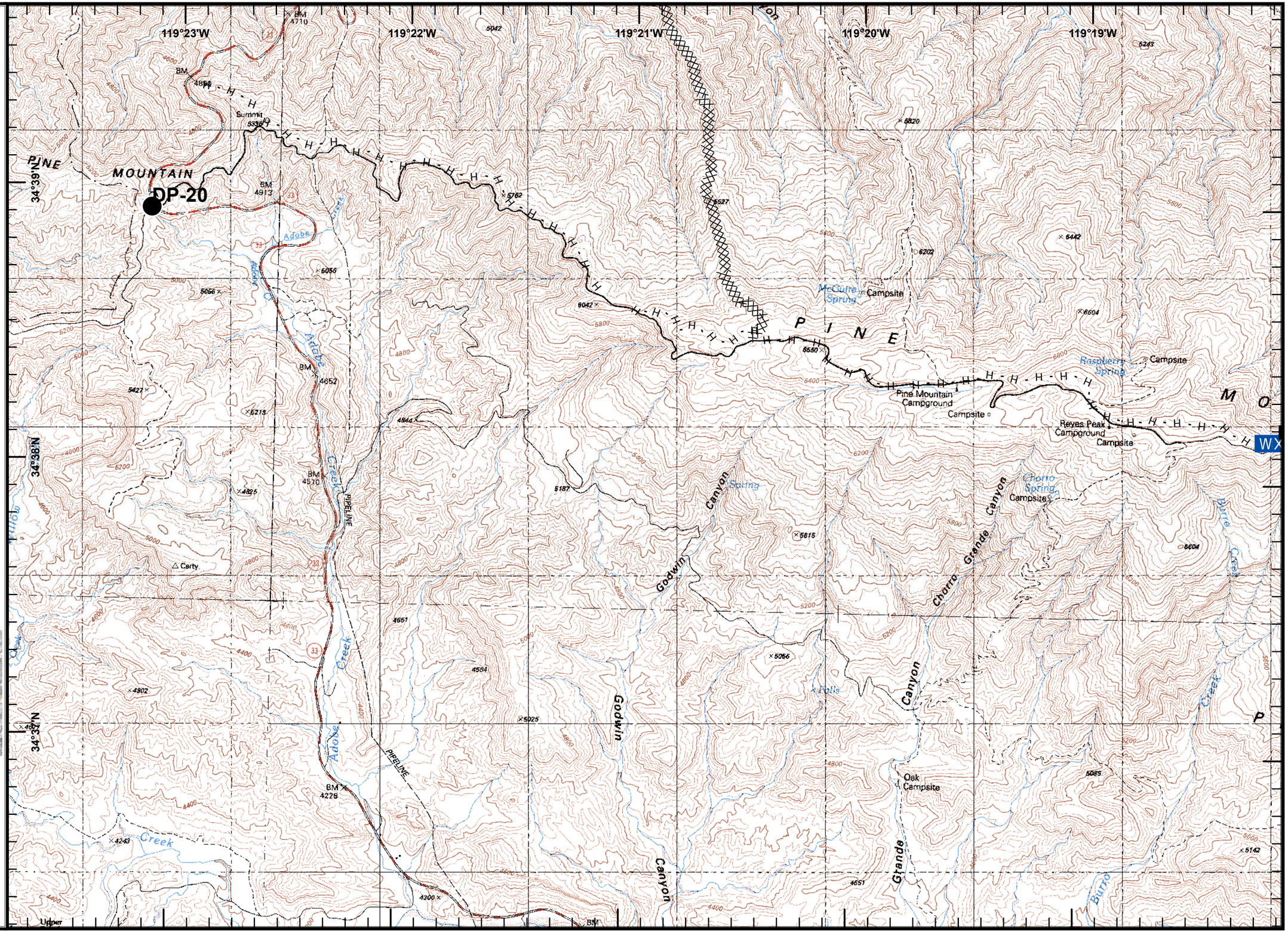

Pine Fire
CA-LPF-001986
07/9/2016
NAD83
Map Page 6

Legend

BreakType

Division

FirePoint

- Drop Point
- Helispot
- Mobile Weather Unit
- Sling Site
- Uncontrolled Fire Edge
- Completed Line
- Hand Line

Incident Map

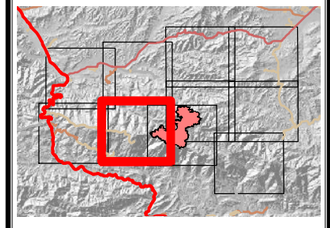

Tile Location

0 0.25 0.5
Miles

N

lmv
July 5, 2016
2200 Hours

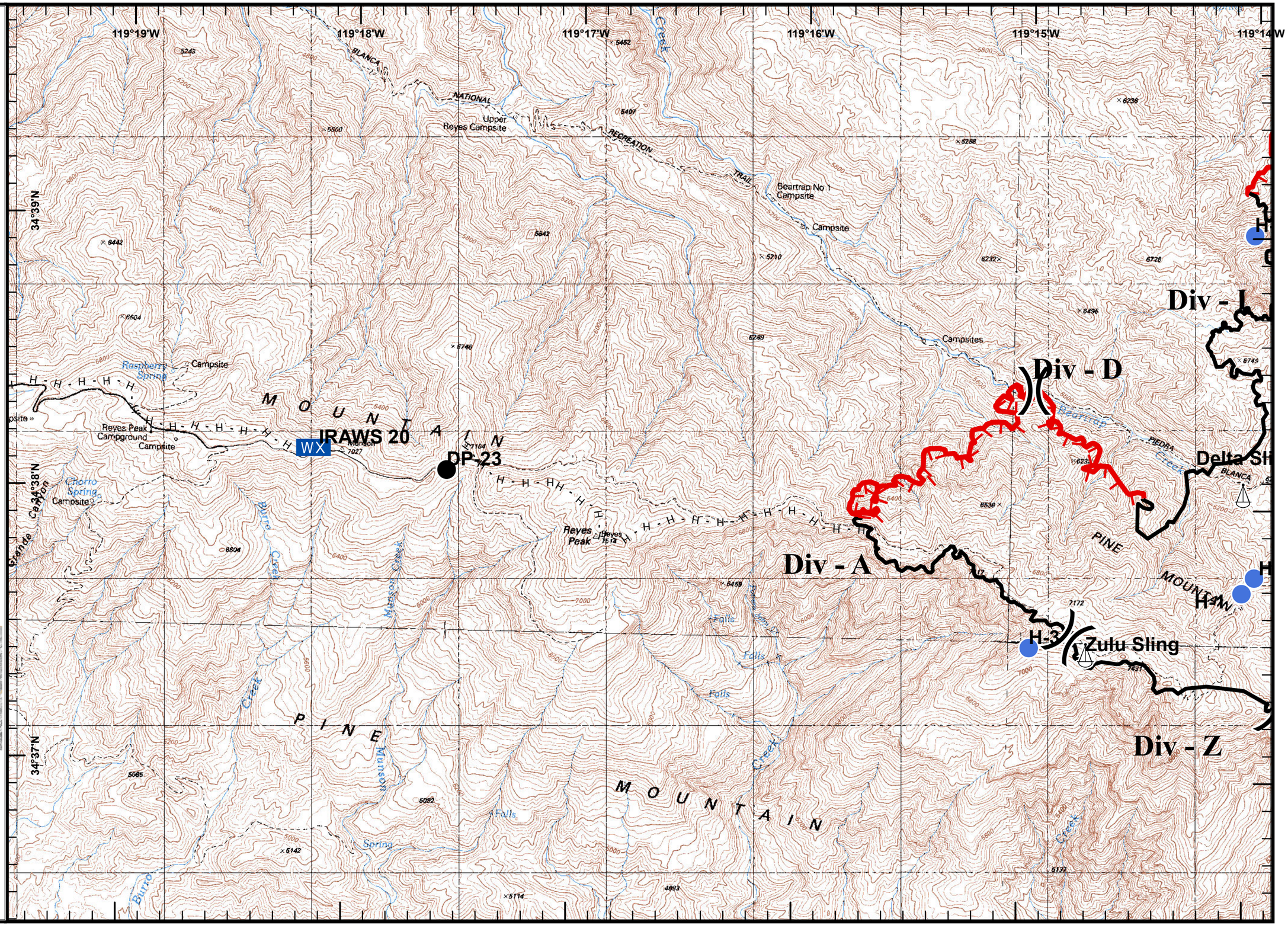

Pine Fire
CA-LPF-001986
07/9/2016
NAD83
Map Page 7

Legend

BreakType

Division

FirePoint

Fire Origin

Helispot

Sling Site

Uncontrolled Fire Edge

Completed Line

H - H - Hand Line

Planned Fire Line

Incident Map

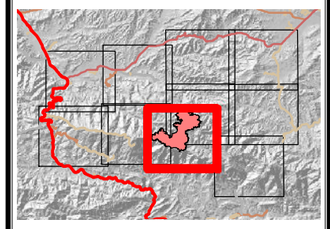

Tile Location

0 0.25 0.5
Miles

N

Imv
July 5, 2016
2200 Hours

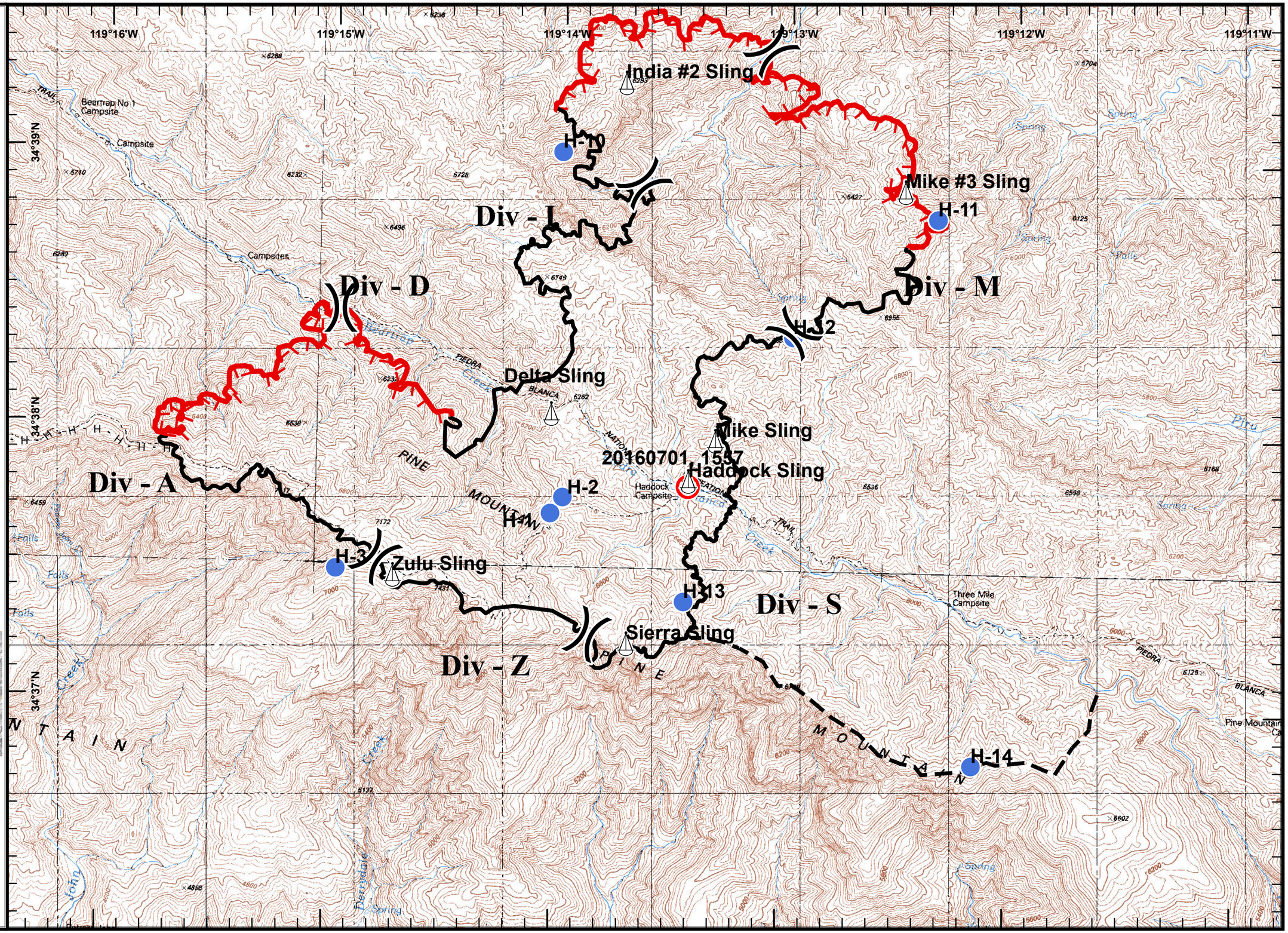

Pine Fire
CA-LPF-001986
07/9/2016
NAD83
Map Page 8

Legend

BreakType

Division

FirePoint

Fire Origin

Helispot

Sling Site

Uncontrolled Fire Edge

Completed Line

Incident Map

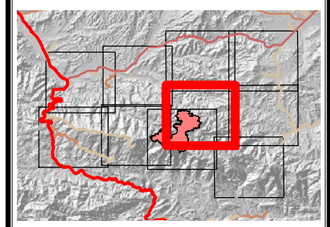

Tile Location

0 0.25 0.5
Miles

N

Imv
July 5, 2016
2200 Hours

119°15'W 119°14'W 119°13'W 119°12'W 119°11'W 119°10'W

34°40'N 34°39'N 34°38'N

India #2 Sling

H-10

Div - I

Mike #3 Sling

H-11

Div - M

Div - D

H-12

Delta Sling

Mike Sling

20160701_1537

Haddock Sling

H-2

H-1

H-3

Zulu Sling

Haddock Campsite

Fishbowls Campsite

PIEDRA

BLANCA

PINE MOUNTAIN TRAIL

Pine Fire
CA-LPF-001986
07/9/2016
NAD83
Map Page 9

Legend

FirePoint

- Camp
- Drop Point
- H - H - Hand Line

Incident Map

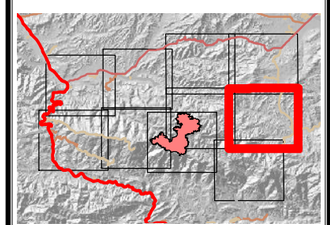

Tile Location

0 0.25 0.5
Miles

N

lmv
July 5, 2016
2200 Hours

Pine Fire
CA-LPF-001986
07/9/2016
NAD83
Map Page 10

Legend

FirePoint

Ⓒ Camp

H - H- Hand Line

▬ ▬ Planned Fire Line

Incident Map

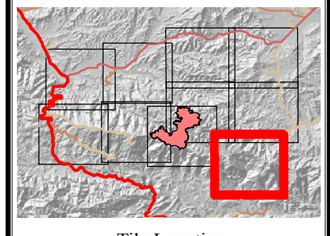

Tile Location

0 0.25 0.5
Miles

N
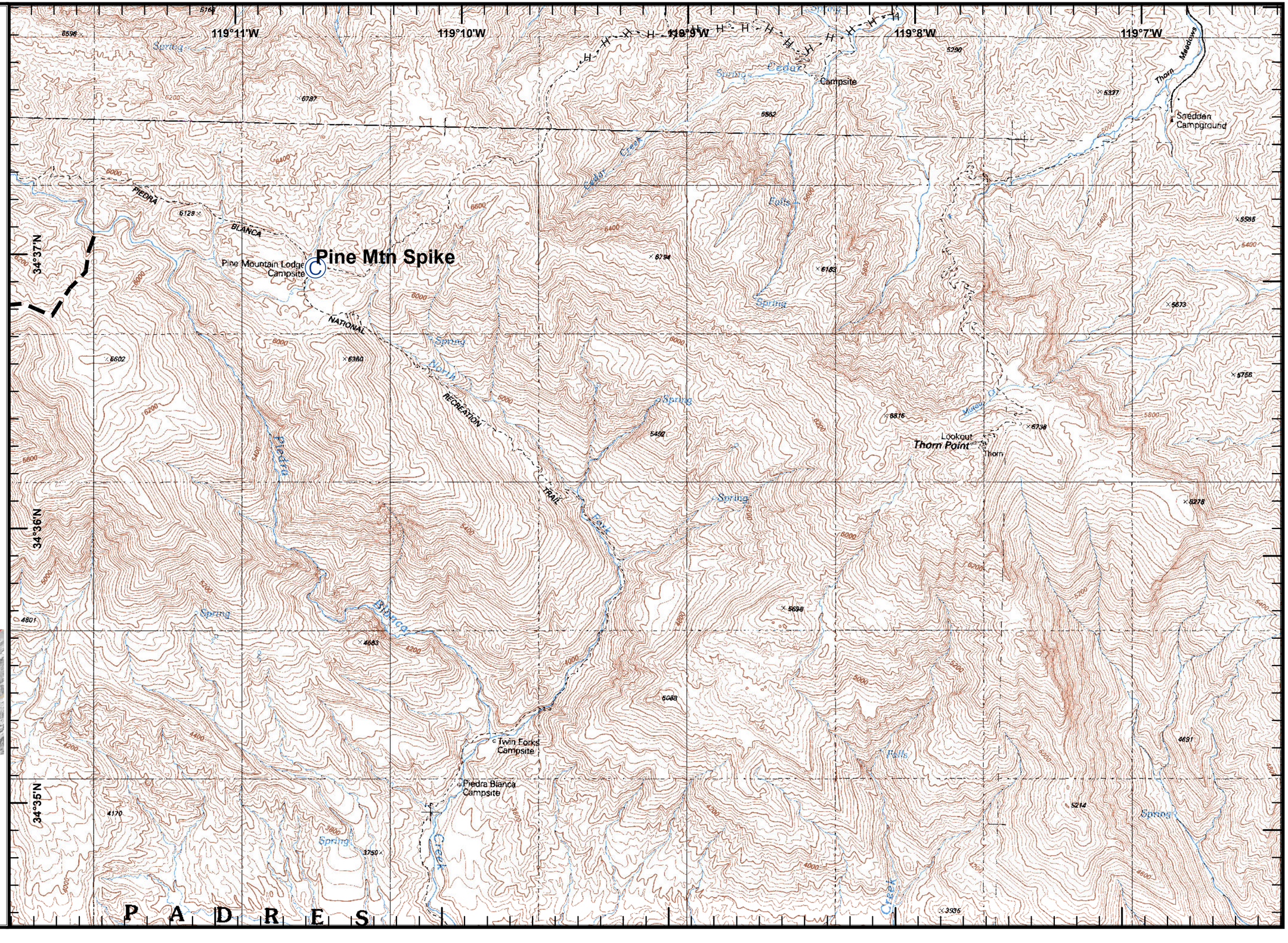
Imv
July 5, 2016
2200 Hours