Pine Fire
CA-LPF-001986
07/6/2016
NAD83
Map Page 1

Legend

FirePoint

- Camp
- Drop Point
- Water Source
- Completed Dozer Line
- Hand Line
- Planned Fire Line

Incident Map

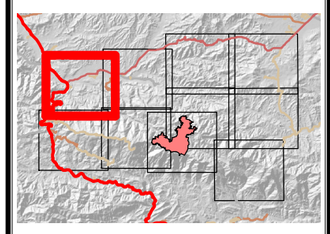

Tile Location

0 0.25 0.5
Miles

N

Imv
July 5, 2016
2200 Hours

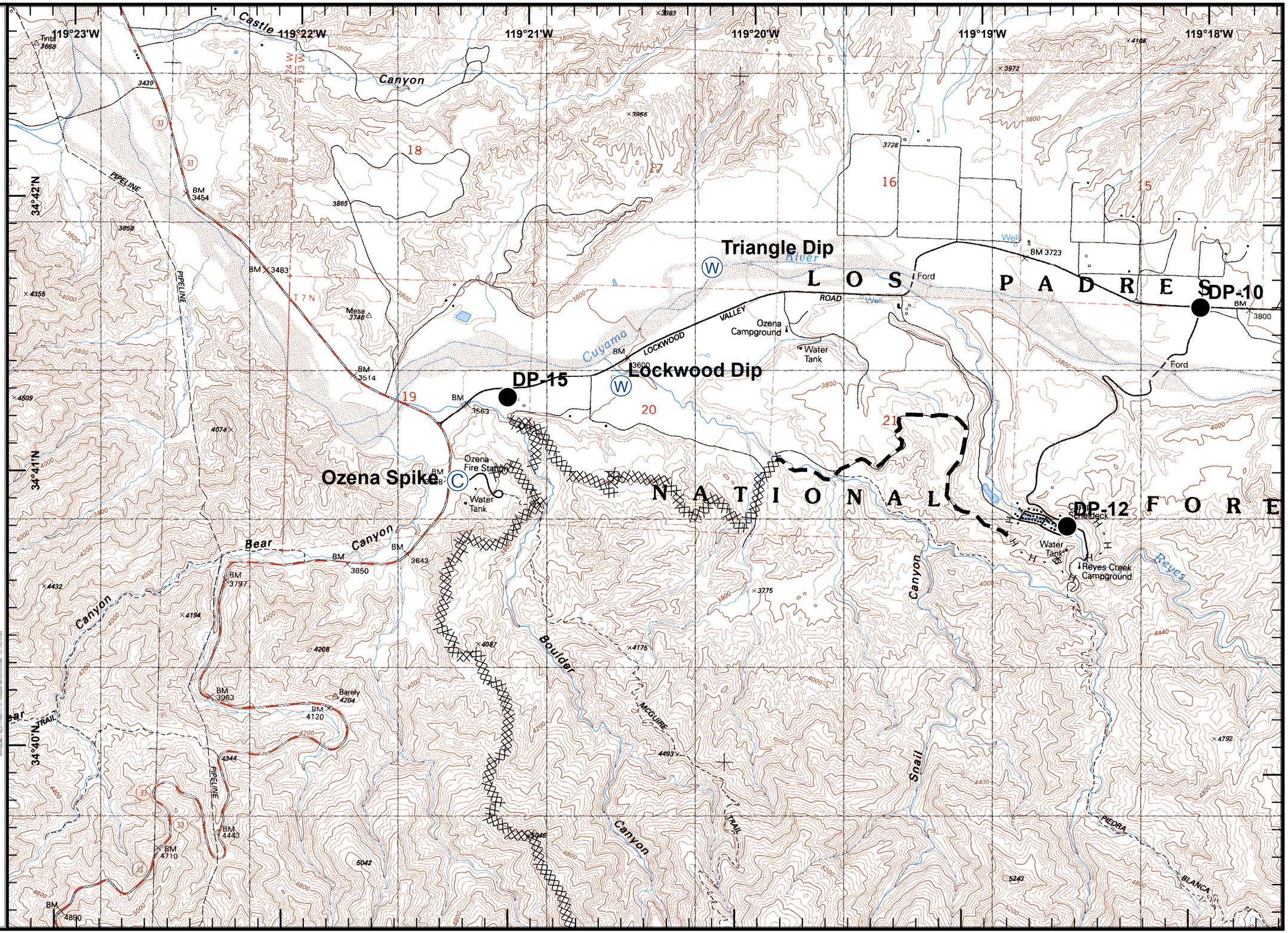

Pine Fire
CA-LPF-001986
07/6/2016
NAD83
Map Page 2

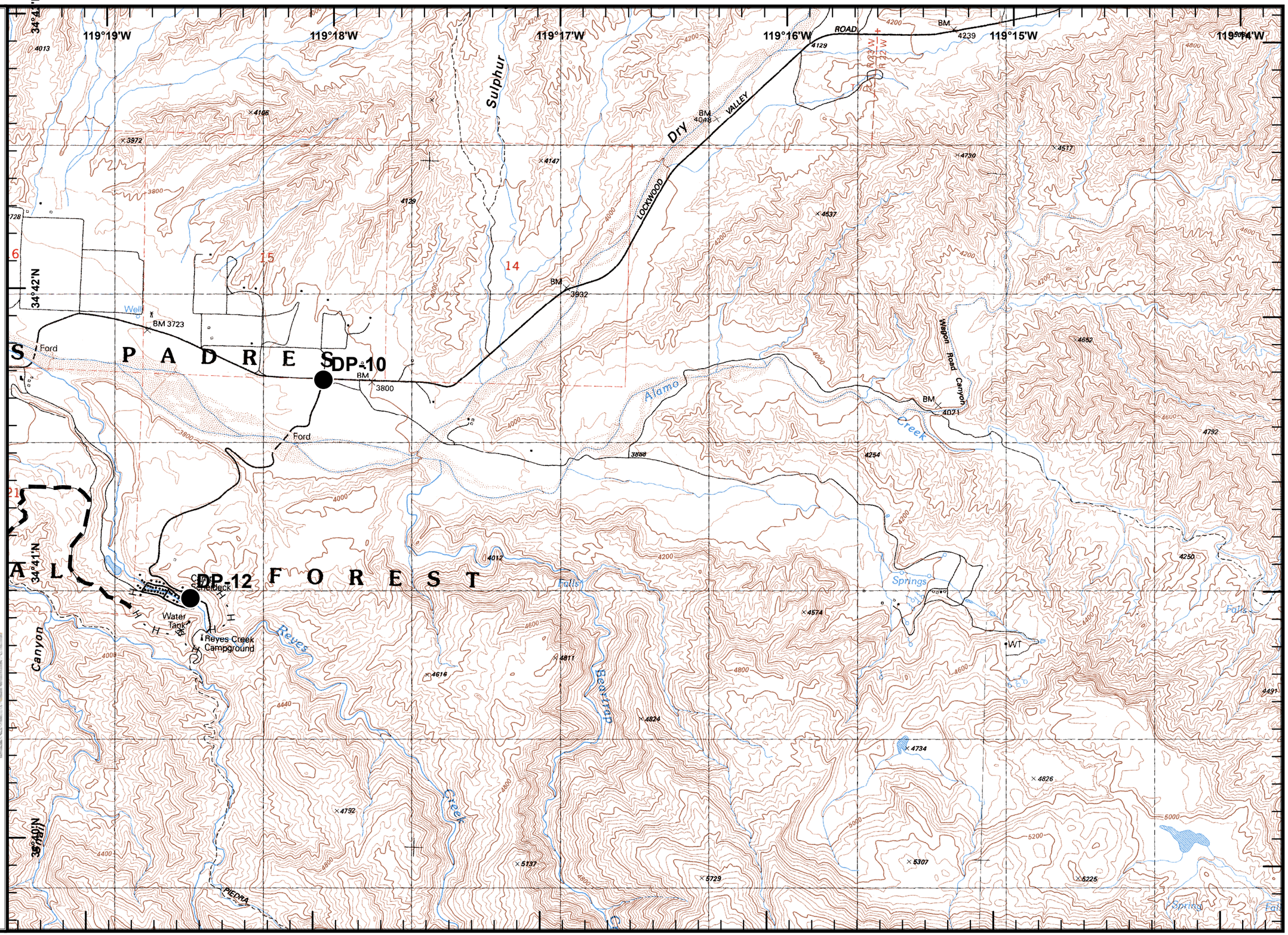

Legend

FirePoint

- Drop Point
- Hand Line
- Planned Fire Line

Incident Map

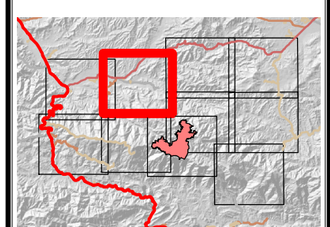

Tile Location

0 0.25 0.5
Miles

N

lmv
July 5, 2016
2200 Hours

Pine Fire
CA-LPF-001986
07/6/2016
NAD83
Map Page 3

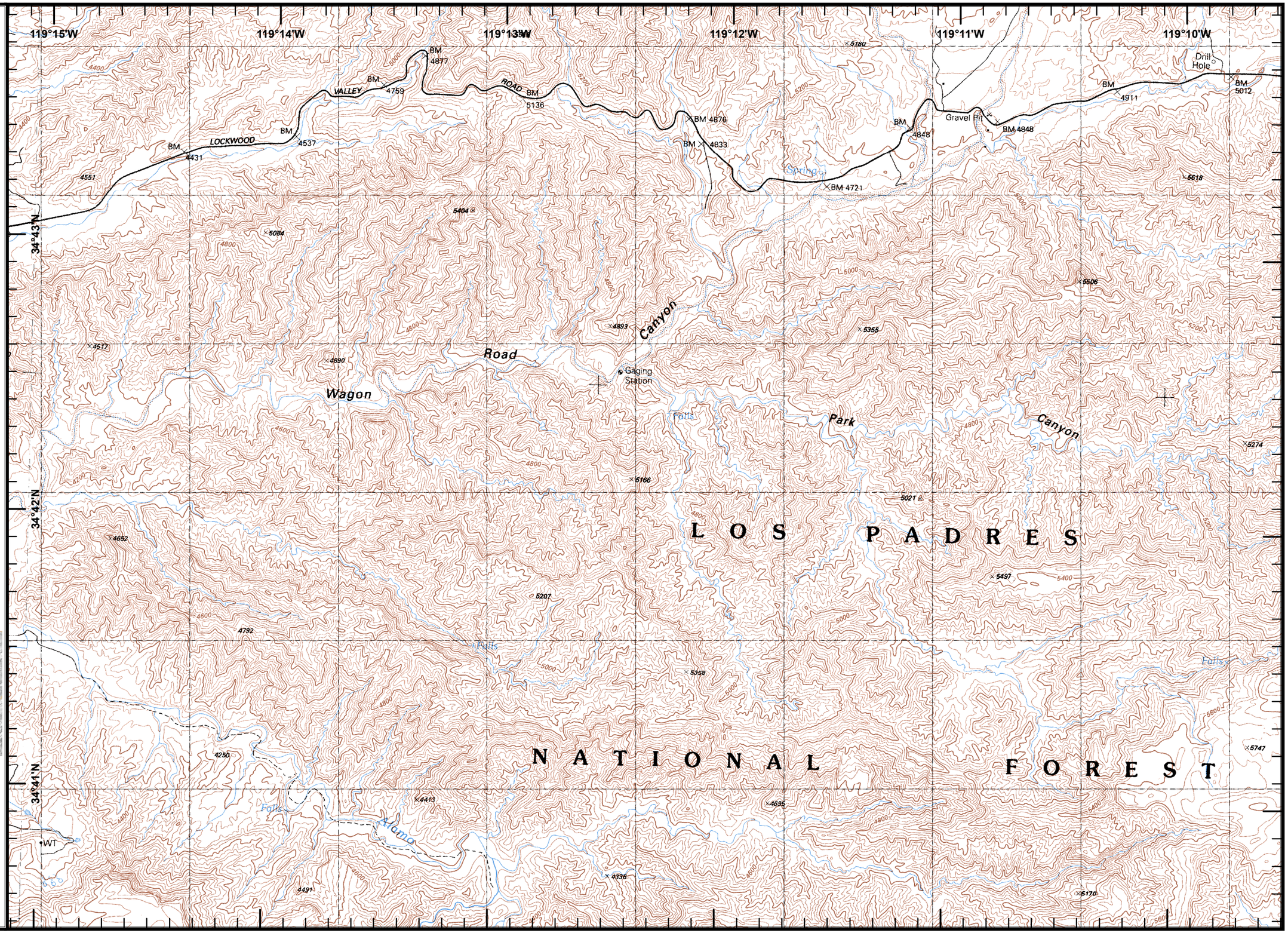

Legend

Incident Map

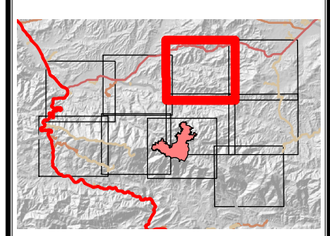

Tile Location

0 0.25 0.5
Miles

N

Inv
July 5, 2016
2200 Hours

Pine Fire
CA-LPF-001986
07/6/2016
NAD83
Map Page 4

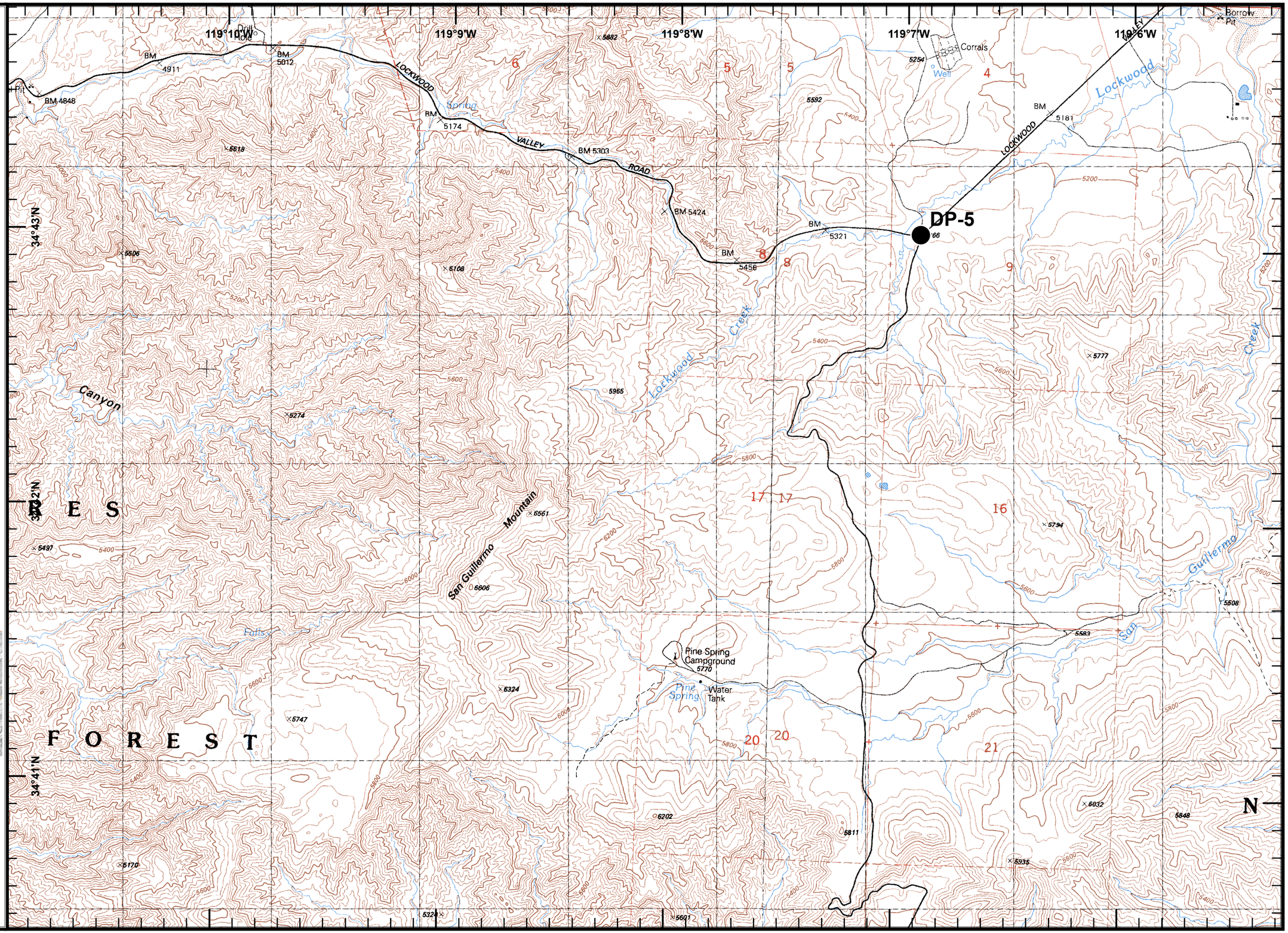

Legend

FirePoint

Drop Point

Incident Map

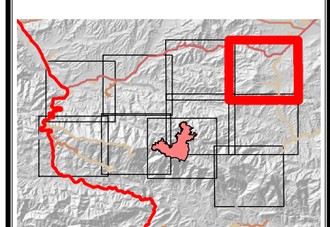

Tile Location

0 0.25 0.5
Miles

N

Imv
July 5, 2016
2200 Hours

Pine Fire
CA-LPF-001986
07/6/2016
NAD83
Map Page 5

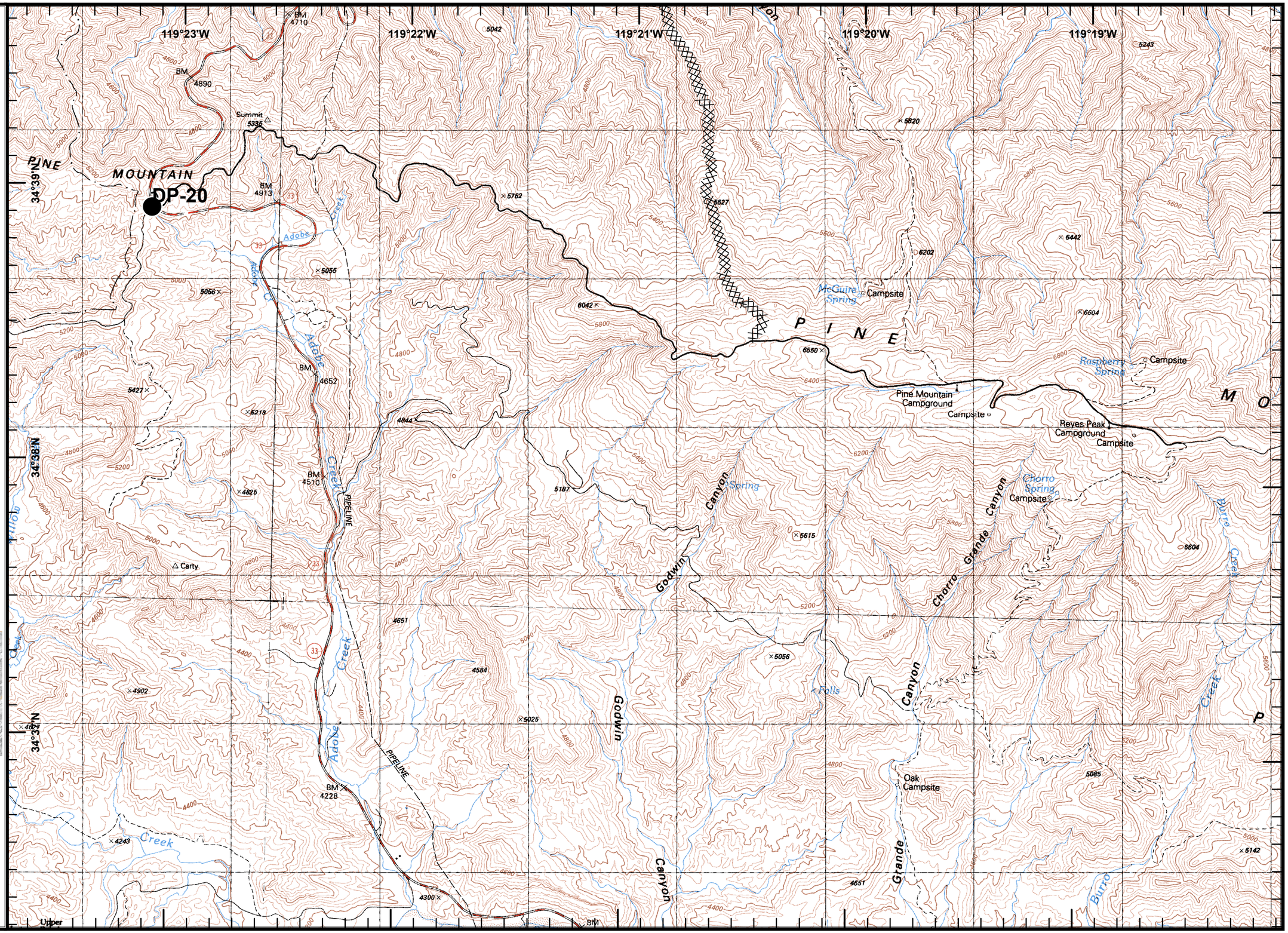

Legend

FirePoint

- Drop Point
- Completed Dozer Line

Incident Map

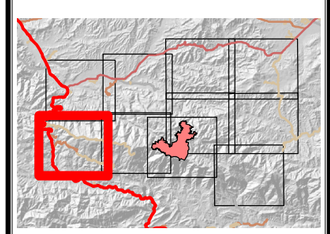

Tile Location

0 0.25 0.5
Miles

N

Inv
July 5, 2016
2200 Hours

Pine Fire
CA-LPF-001986
07/6/2016
NAD83
Map Page 6

Legend

BreakType

Division

FirePoint

- Drop Point
- Helispot
- Sling Site
- Uncontrolled Fire Edge
- Completed Line

Incident Map

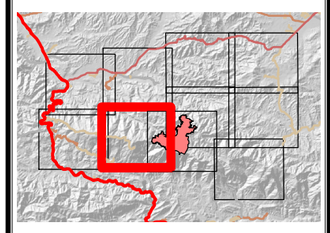

Tile Location

0 0.25 0.5
Miles

N

lmv
July 5, 2016
2200 Hours

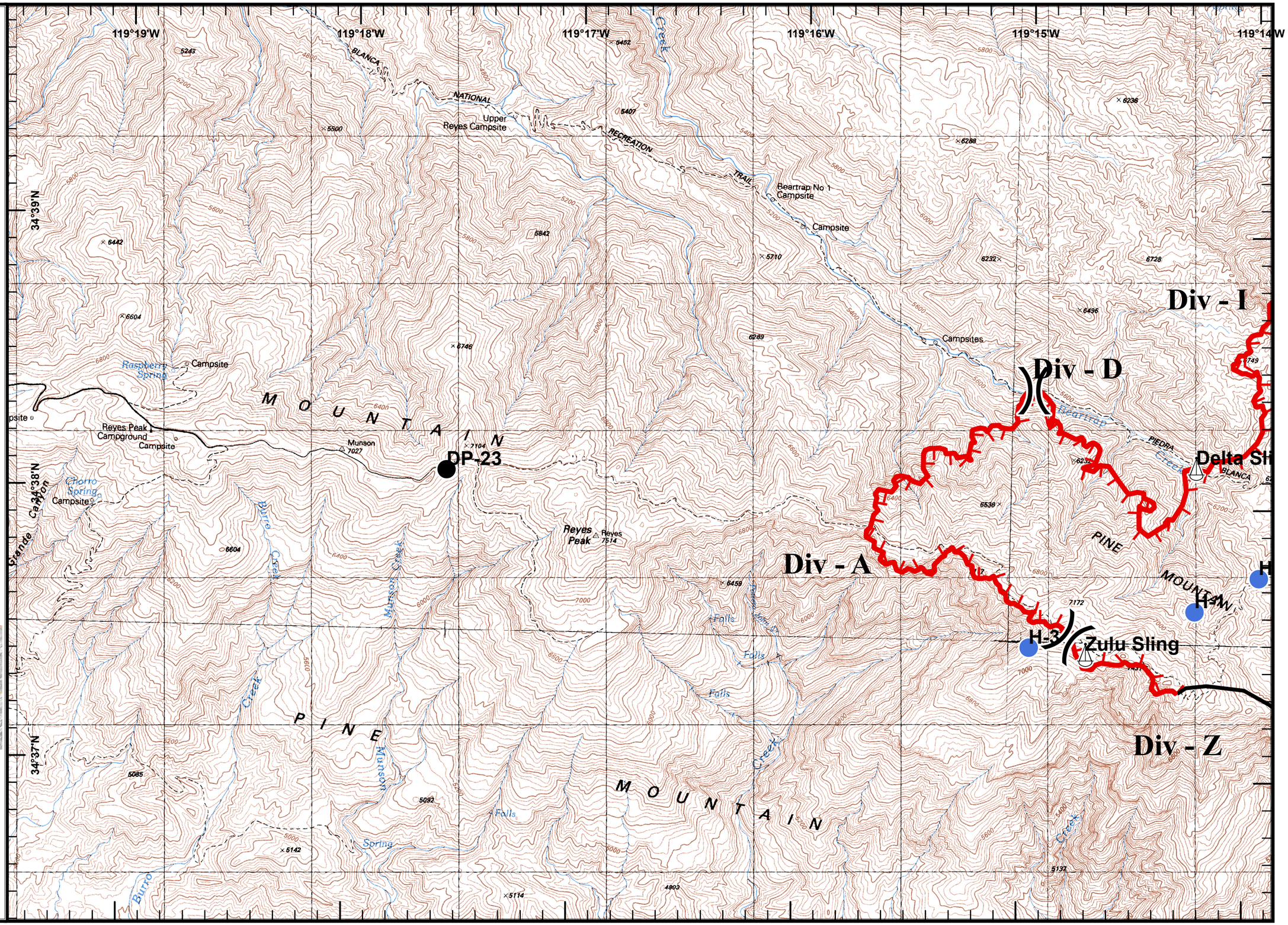

Pine Fire
CA-LPF-001986
07/6/2016
NAD83
Map Page 7

Legend

BreakType

Division

FirePoint

- Fire Origin
- Helispot
- Sling Site
- Uncontrolled Fire Edge
- Completed Line
- Planned Fire Line

Incident Map

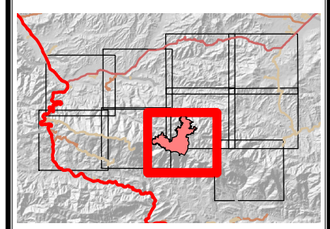

Tile Location

0 0.25 0.5
Miles

N

lmv
July 5, 2016
2200 Hours

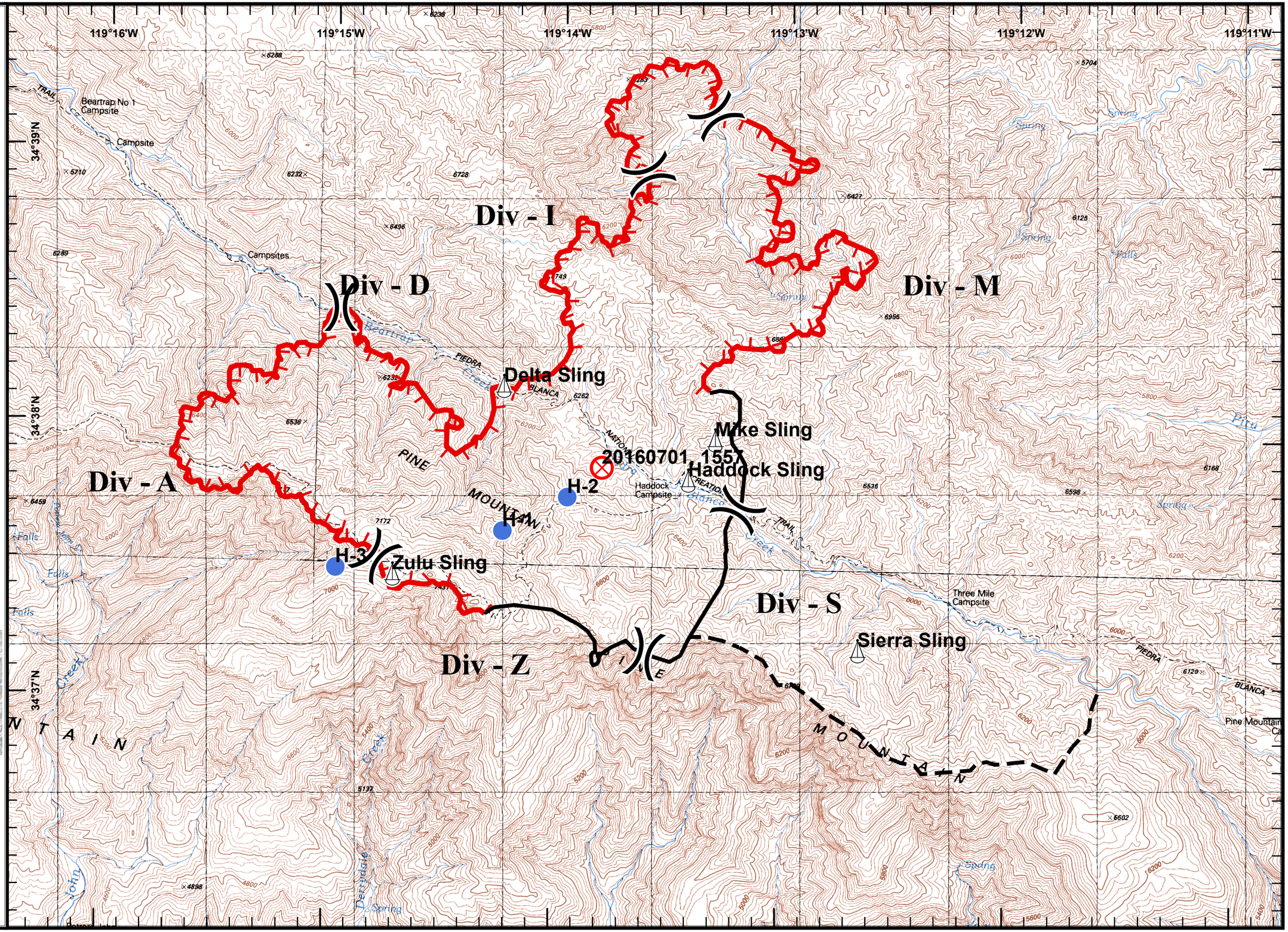

Pine Fire
CA-LPF-001986
07/6/2016
NAD83
Map Page 8

Legend

BreakType

Division

FirePoint

Fire Origin

Helispot

Sling Site

Uncontrolled Fire Edge

Completed Line

Hand Line

Incident Map

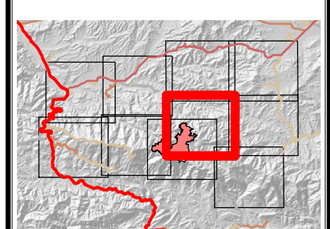

Tile Location

0 0.25 0.5
Miles

N

Inv
July 5, 2016
2200 Hours

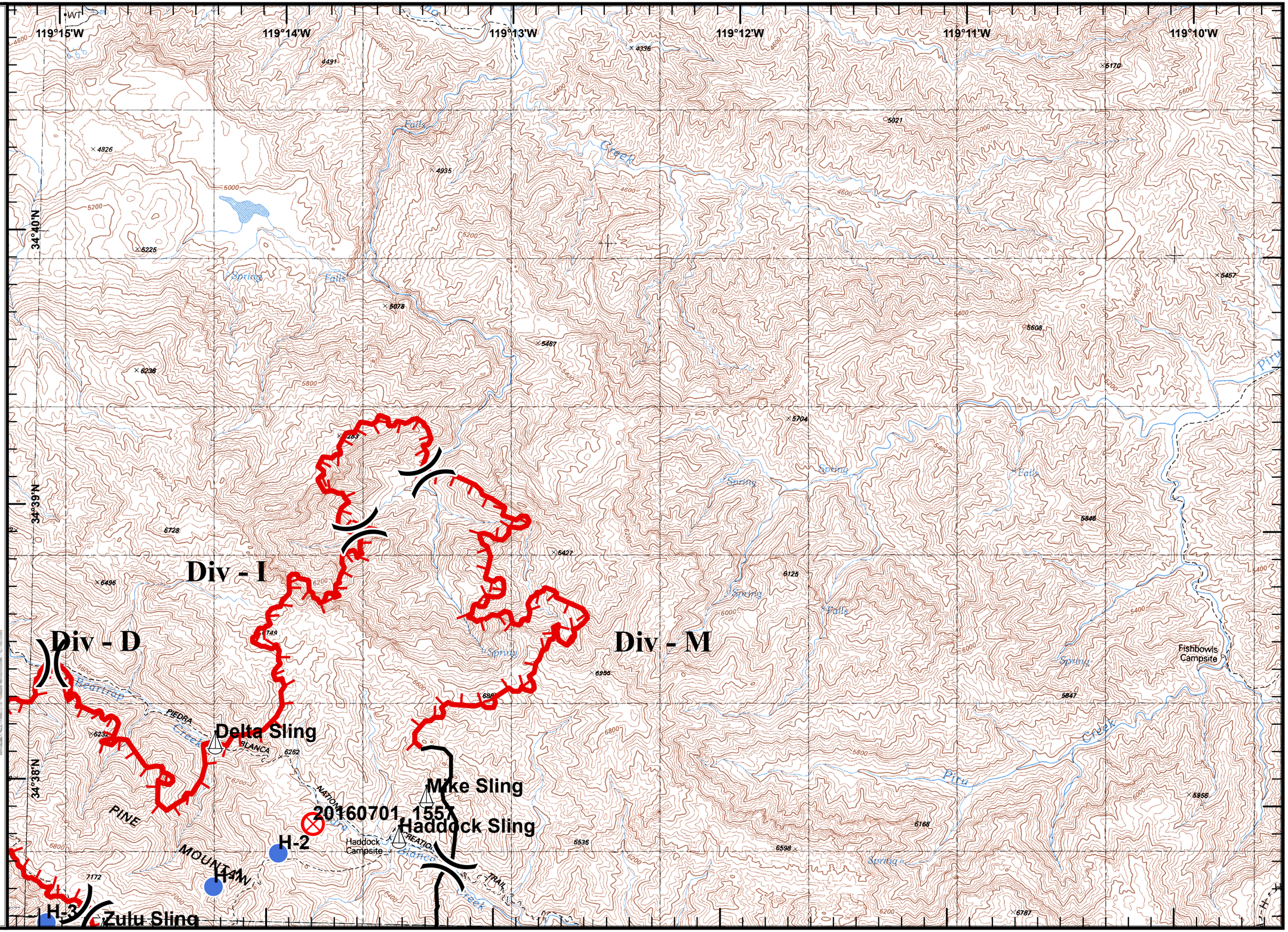

Pine Fire
CA-LPF-001986
07/6/2016
NAD83
Map Page 9

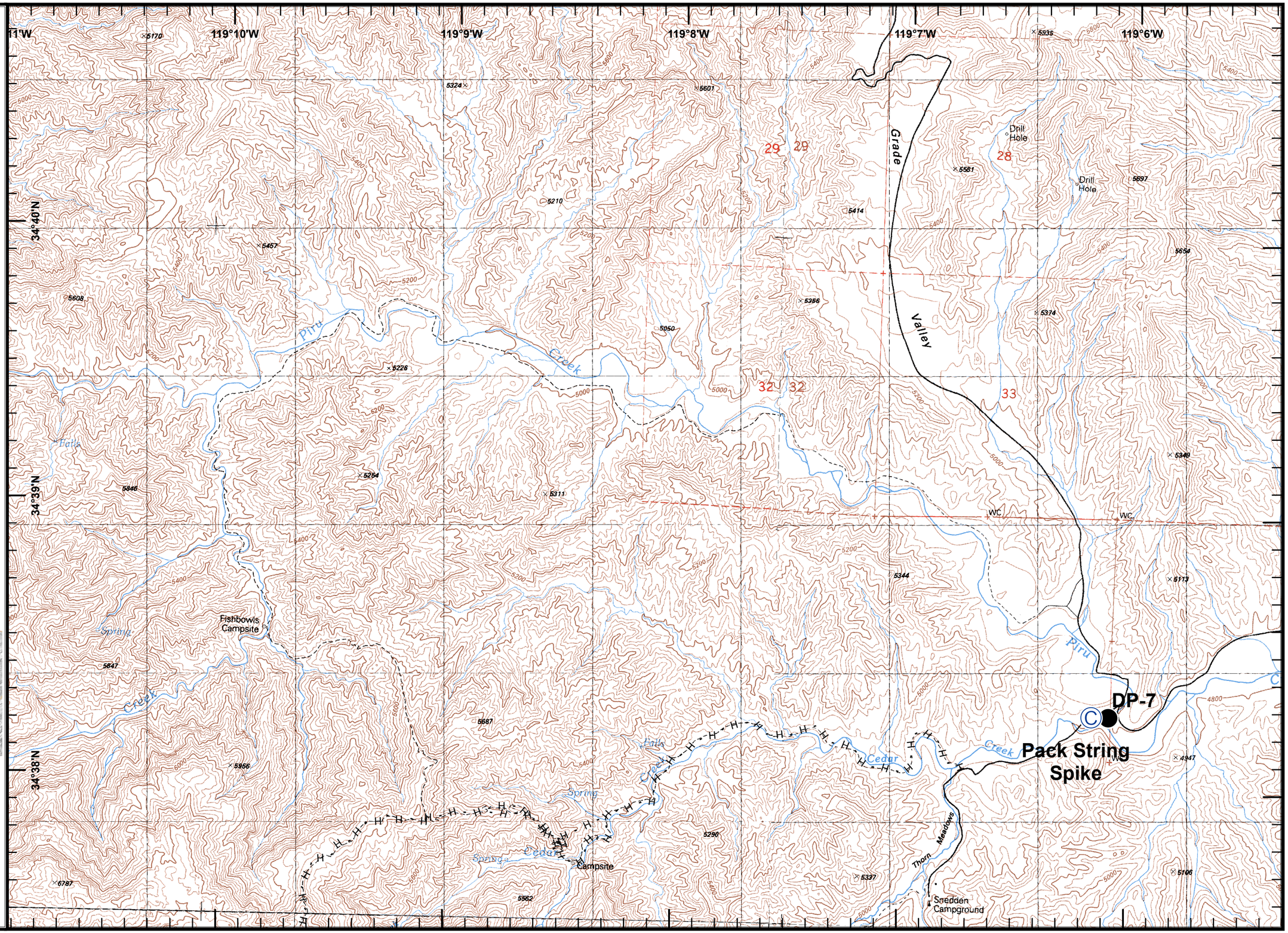

Legend

FirePoint

Ⓒ Camp

● Drop Point

H - H - Hand Line

Incident Map

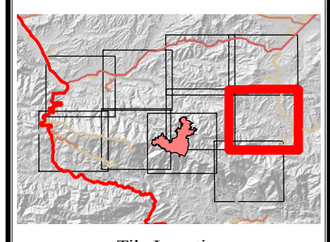

Tile Location

0 0.25 0.5
Miles

N

lmv
July 5, 2016
2200 Hours

Pine Fire
CA-LPF-001986
07/6/2016
NAD83
Map Page 10

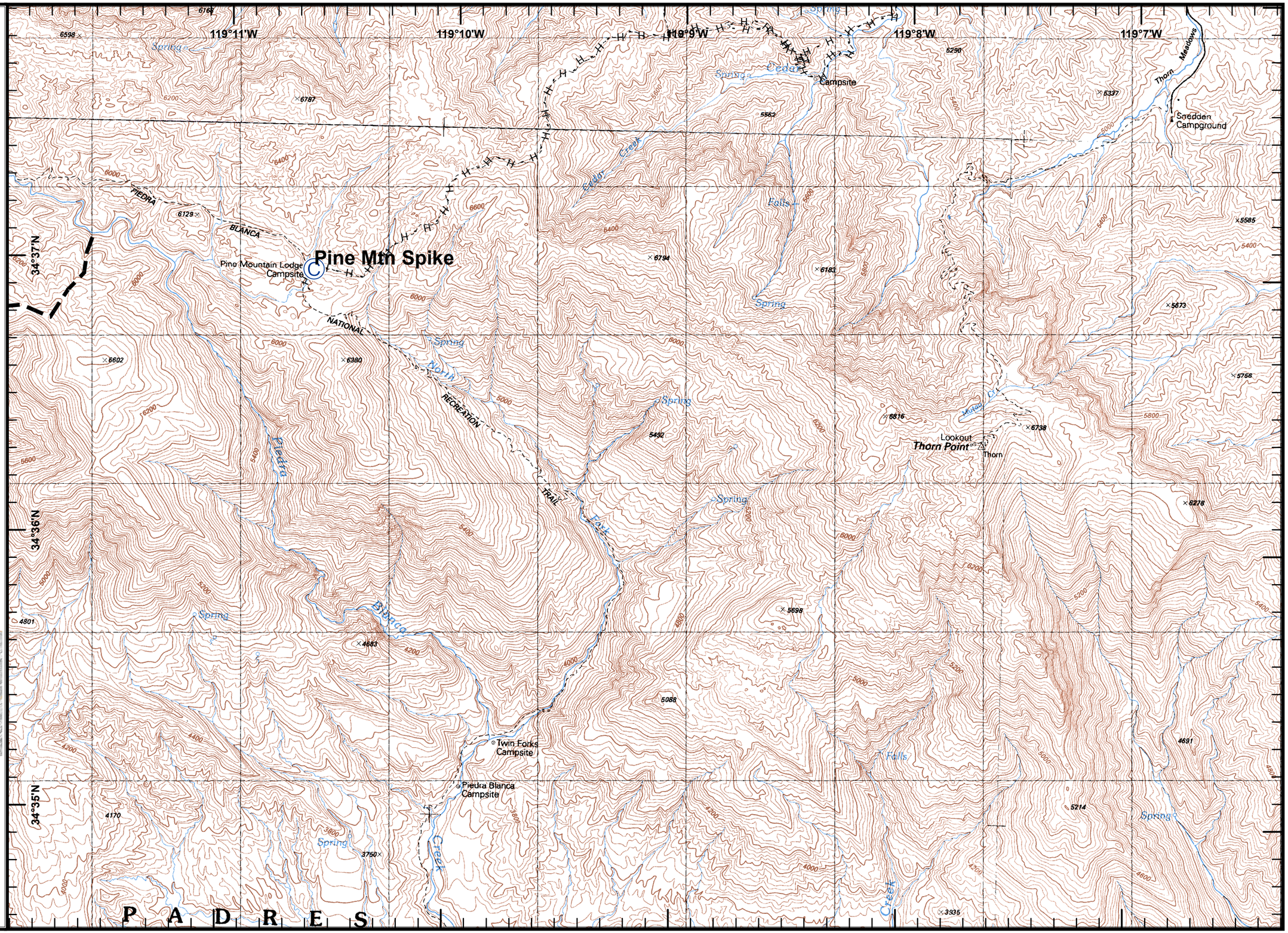

Legend

FirePoint

Ⓒ Camp

H - H - Hand Line

▬ ▬ Planned Fire Line

Incident Map

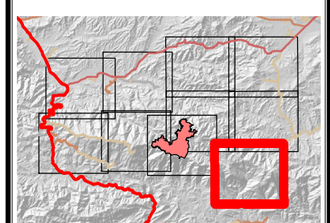

Tile Location

0 0.25 0.5
Miles

N

Imv
July 5, 2016
2200 Hours