Pine Fire
CA-LPF-001986
7/4/2016
Day
NAD83
Index Page

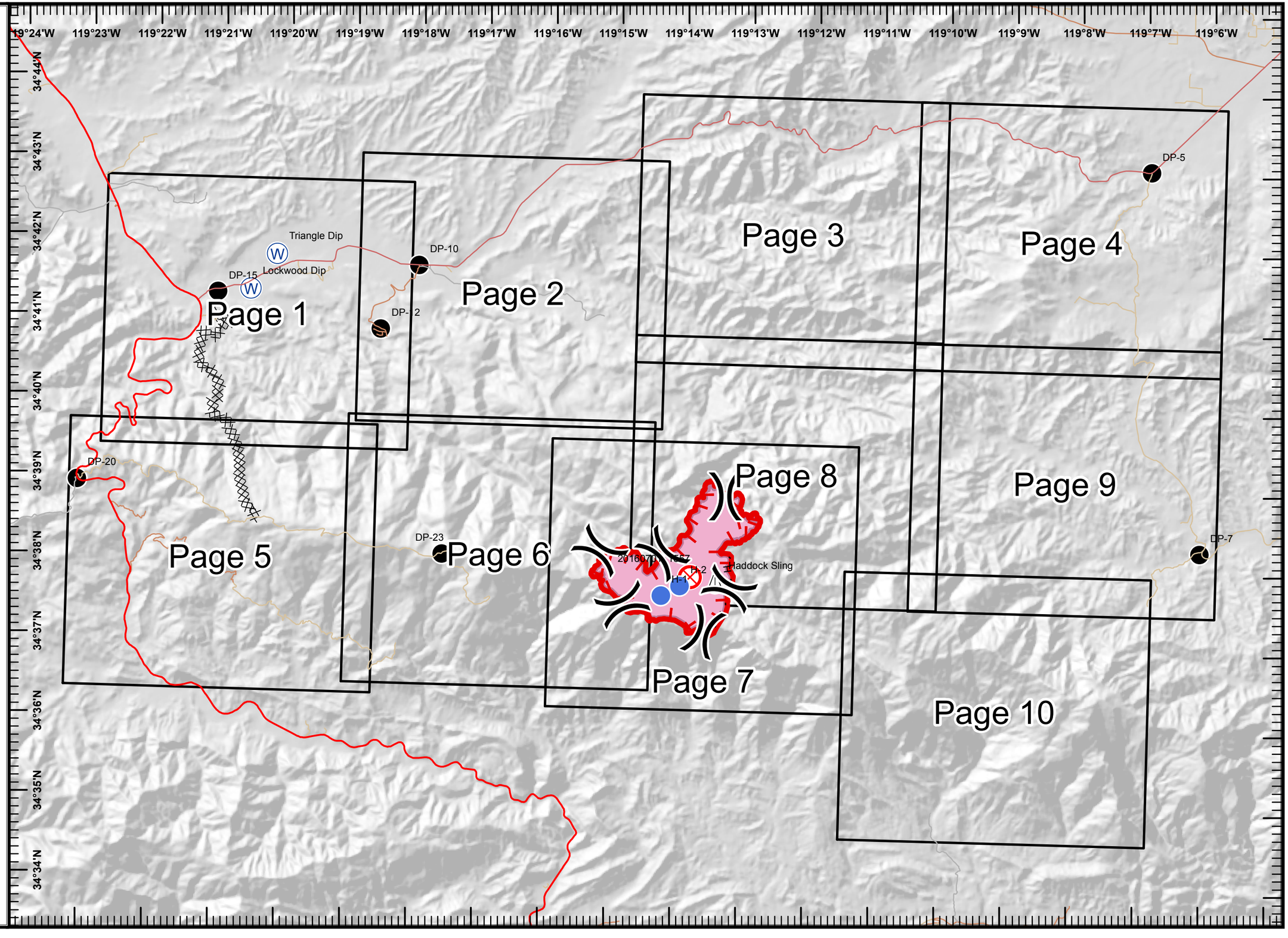

N

0 0.75 1.5
Miles

Inv
July 2, 2016
2130 Hours

SOUTH CENTRAL SIERRA
INTERAGENCY
INCIDENT MANAGEMENT
TEAM

Pine Fire
CA-LPF-001986
07/4/2016
Day
NAD83
Map Page 1

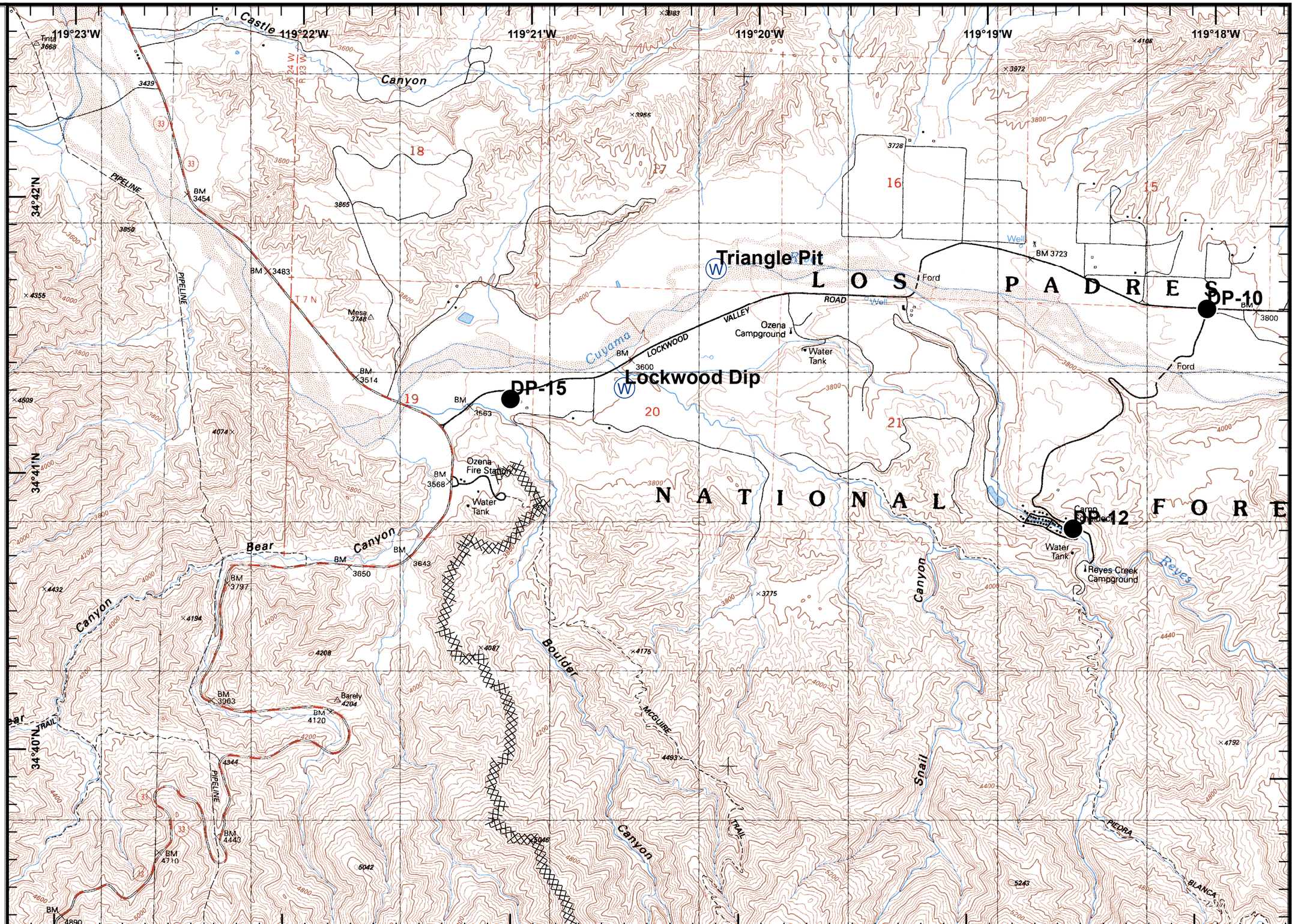

Legend

FirePoint

- Drop Point
- Water Source
- Completed Dozer Line

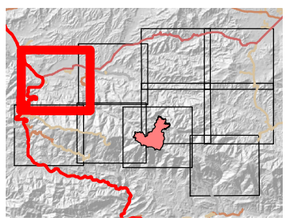

Tile Location

N

0 0.25 0.5
Miles

lmv
July 2, 2016
2100 Hours

Pine Fire
CA-LPF-001986
07/4/2016
Day
NAD83
Map Page 2

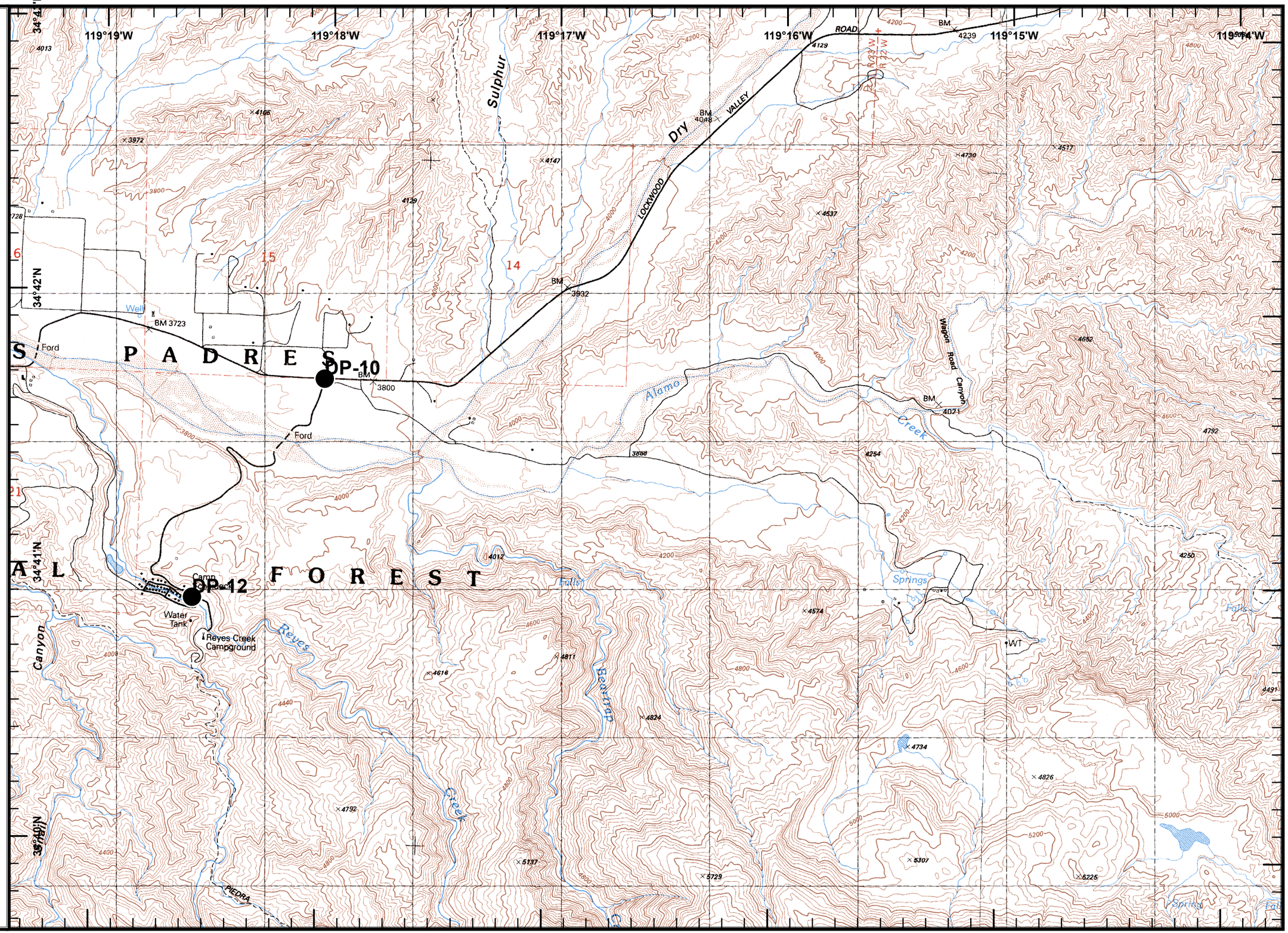

Legend

FirePoint

● Drop Point

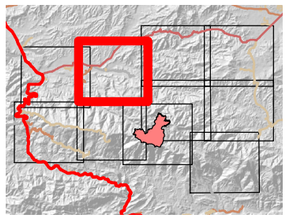

Tile Location

N

0 0.25 0.5
Miles

Imv
July 2, 2016
2100 Hours

Pine Fire
CA-LPF-001986
07/4/2016
Day
NAD83
Map Page 3

Legend

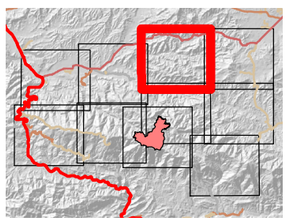

Tile Location

N

0 0.25 0.5
Miles

lmv
July 2, 2016
2100 Hours

SOUTH CENTRAL SIERRA INTERAGENCY INCIDENT MANAGEMENT TEAM

119°15'W 119°14'W 119°13'W 119°12'W 119°11'W 119°10'W

34°43'N 34°42'N 34°41'N

LOCKWOOD VALLEY ROAD
Wagon Road
Canyon
Park Canyon
Gaging Station
Gravel Pit
Drill Hole
Spring
Falls
Alamo
WT

BM 4877 BM 4759 BM 4537 BM 4431 BM 5136 BM 4876 BM 4833 BM 4721 BM 4848 BM 4911 BM 5012

LOS PADRES NATIONAL FOREST

Pine Fire
CA-LPF-001986
07/4/2016
Day
NAD83
Map Page 4

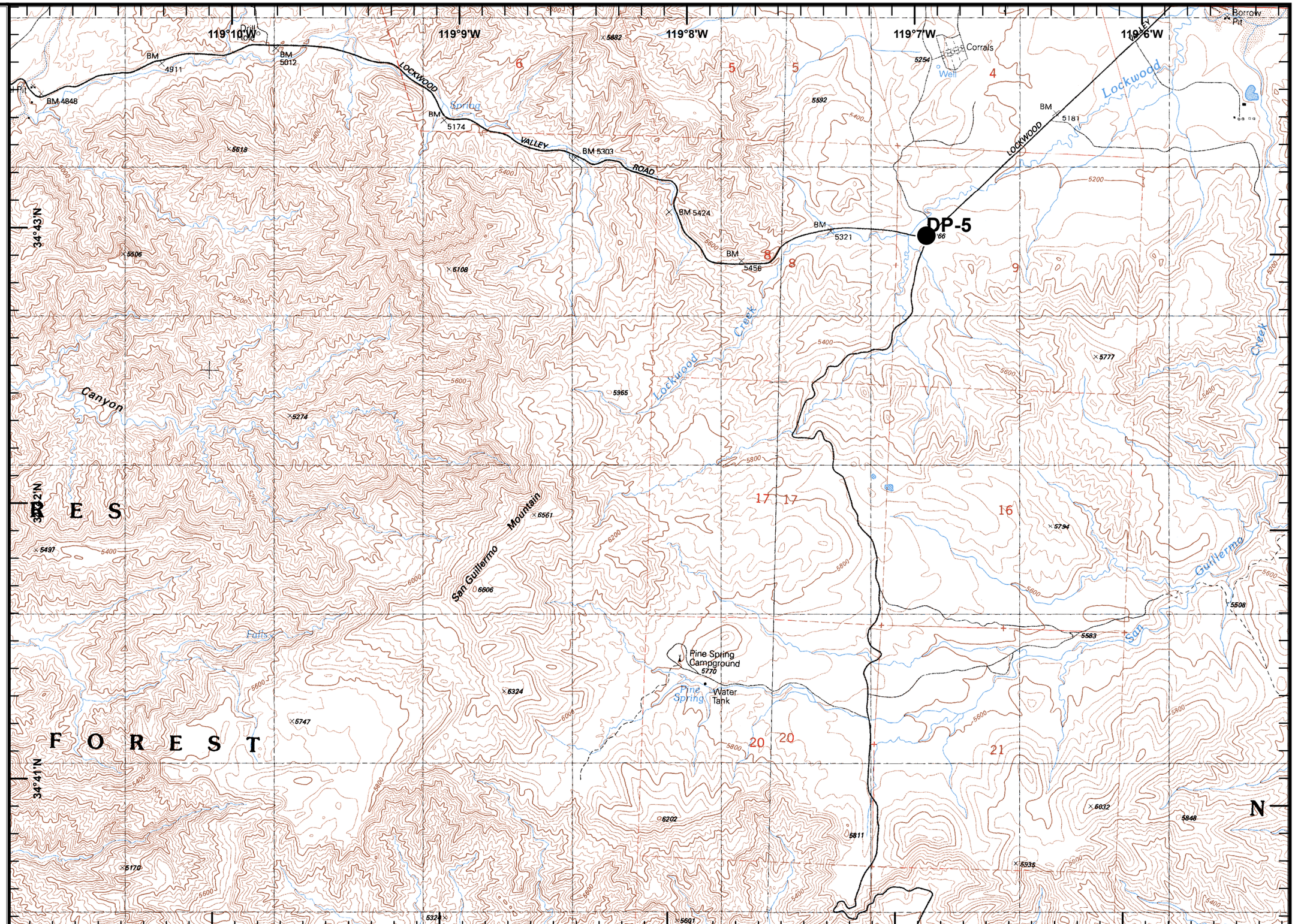

Legend

FirePoint

Drop Point

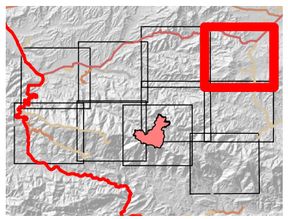

Tile Location

N

0 0.25 0.5
Miles

Imv
July 2, 2016
2100 Hours

Pine Fire
CA-LPF-001986
07/4/2016
Day
NAD83
Map Page 5

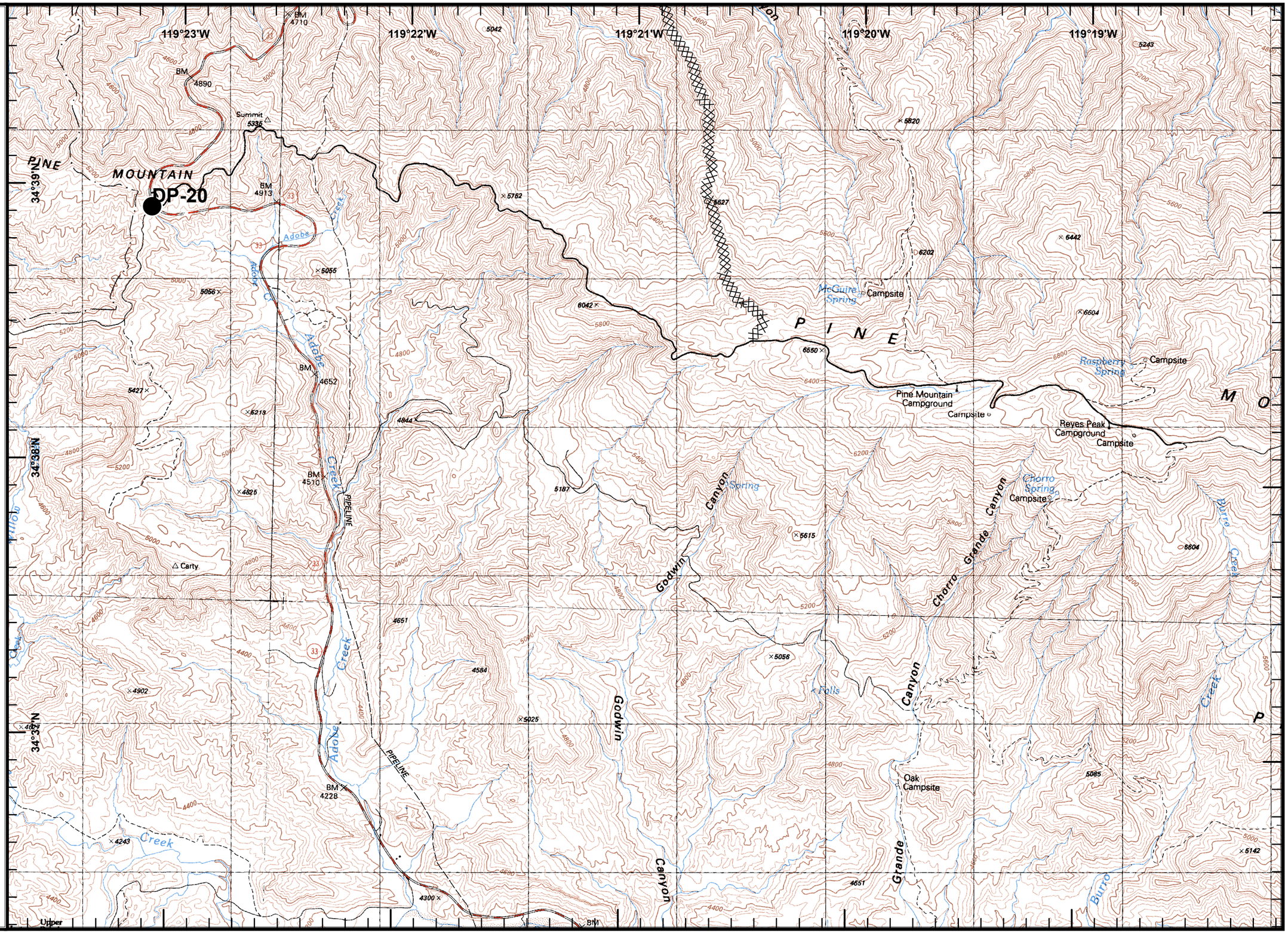

Legend

FirePoint

Drop Point

Completed Dozer Line

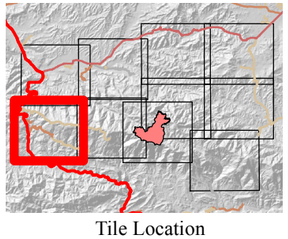

Tile Location

N

0 0.25 0.5
Miles

Imv
July 2, 2016
2100 Hours

Pine Fire
CA-LPF-001986
07/4/2016
Day
NAD83
Map Page 6

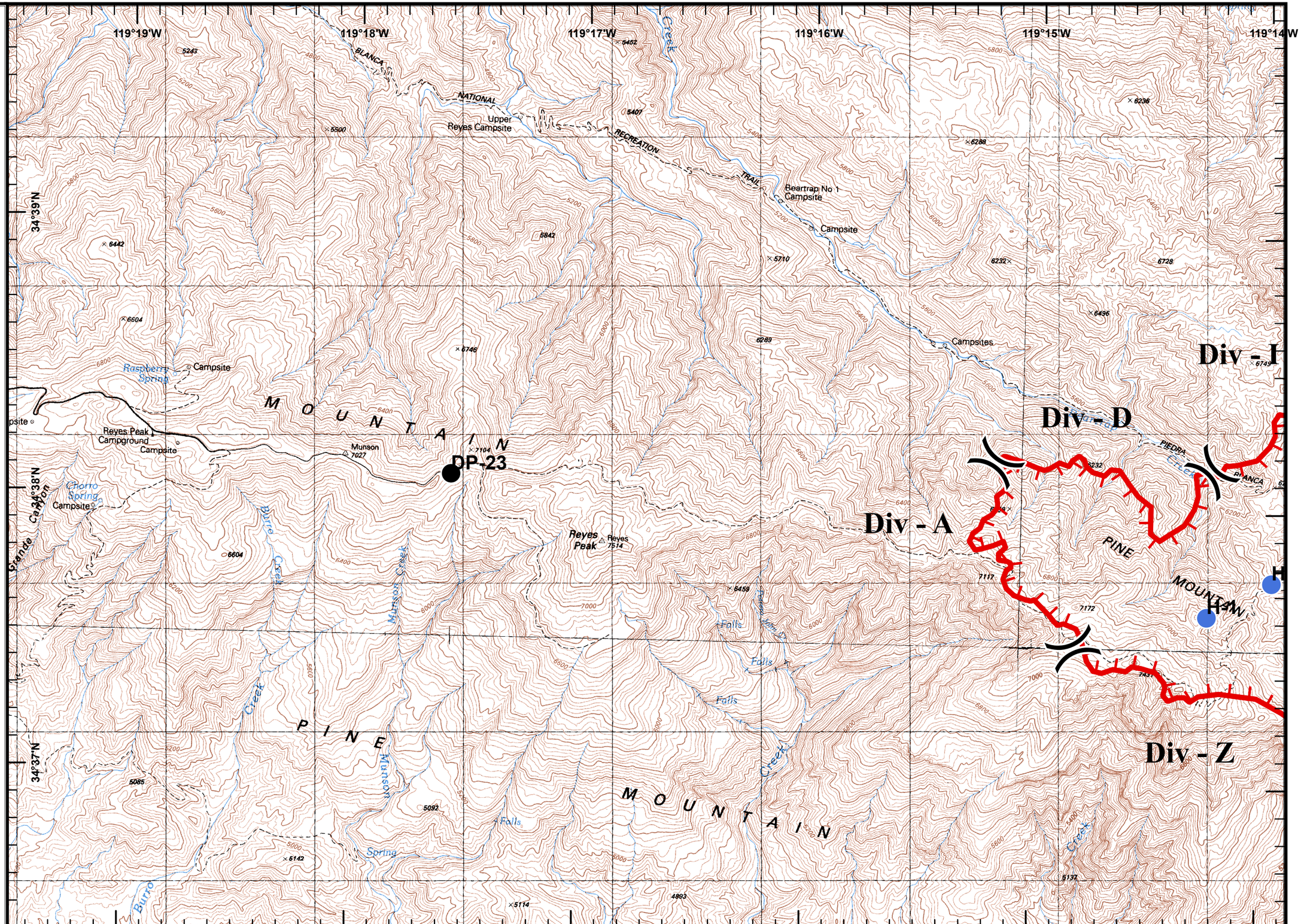

Legend

BreakType

Division

FirePoint

Drop Point

Helispot

Uncontrolled Fire Edge

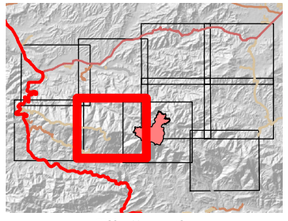

Tile Location

N

0 0.25 0.5
Miles

Imv
July 2, 2016
2100 Hours

Pine Fire
CA-LPF-001986
07/4/2016
Day
NAD83
Map Page 7

Legend

BreakType

Division

FirePoint

Fire Origin

Helispot

Sling Site

Uncontrolled Fire Edge

H - H - Hand Line

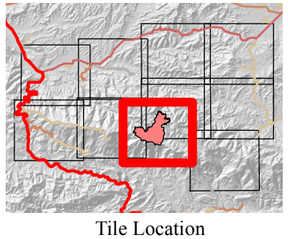

Tile Location

N

0 0.25 0.5
Miles

Imv
July 2, 2016
2100 Hours

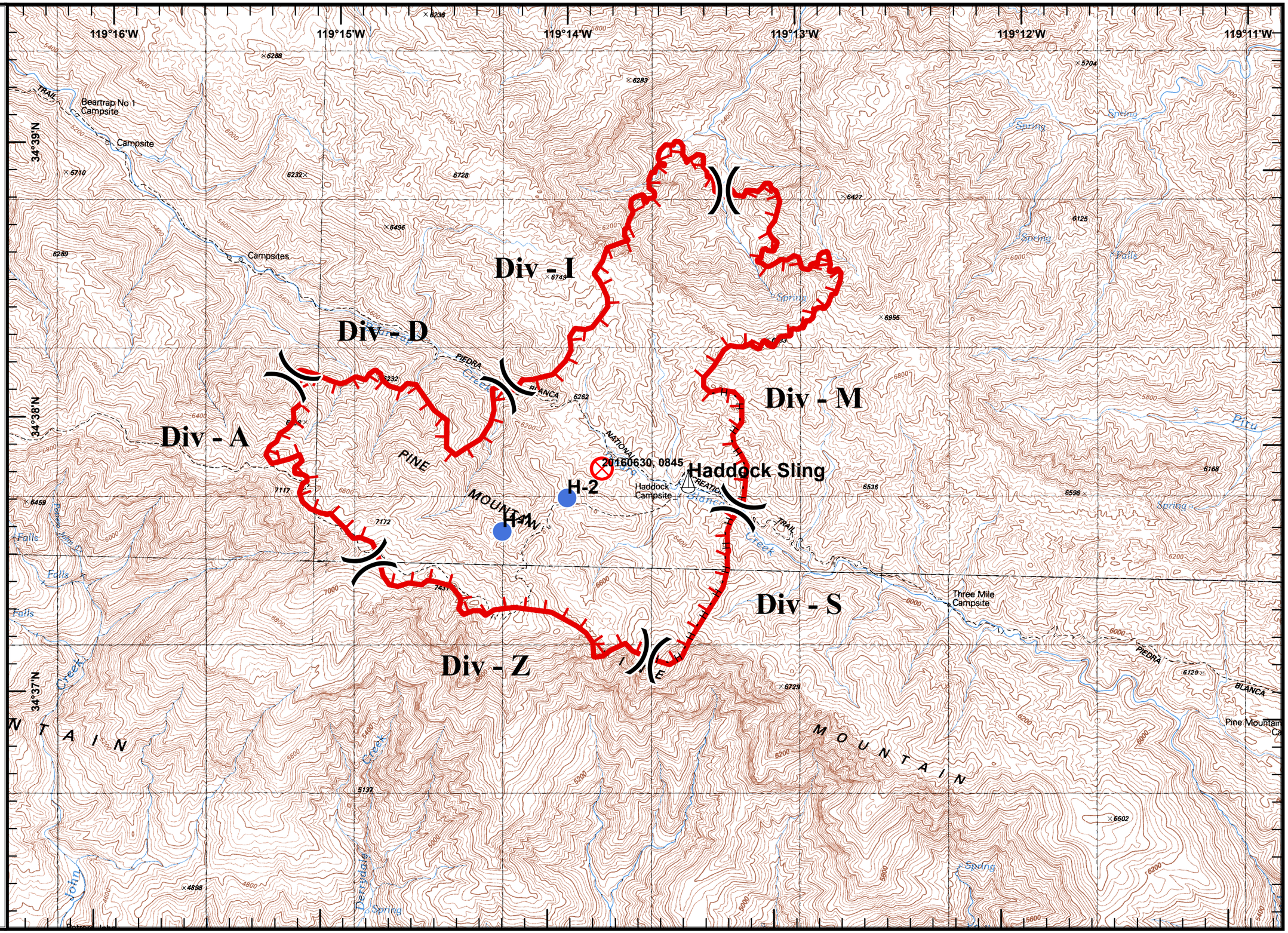

Pine Fire
CA-LPF-001986
07/4/2016
Day
NAD83
Map Page 8

Legend

BreakType

Division

FirePoint

Fire Origin

Helispot

Sling Site

Uncontrolled Fire Edge

Hand Line

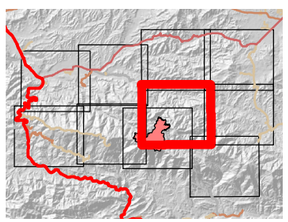

Tile Location

N

0 0.25 0.5
Miles

Imv
July 2, 2016
2100 Hours

SOUTH CENTRAL SIERRA INTERAGENCY MANAGEMENT TEAM

119°15'W 119°14'W 119°13'W 119°12'W 119°11'W 119°10'W

34°40'N 34°39'N 34°38'N

Div - I

Div - D

Div - M

H-2

H-1

20160630, 0845

Haddock Sling

Haddock Campsite

Fishbowls Campsite

PIEDRA BLANCA

PINE MOUNTAIN

NATIONAL RECREATION TRAIL

Piru Creek

Pine Fire
CA-LPF-001986
07/4/2016
Day
NAD83
Map Page 9

Legend

FirePoint

- Drop Point

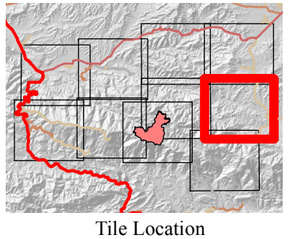

Tile Location

N

0 0.25 0.5
Miles

lmv
July 2, 2016
2100 Hours

SOUTH CENTRAL SIERRA
INTERAGENCY
INCIDENT MANAGEMENT TEAM

DP-7

Pine Fire
CA-LPF-001986
07/4/2016
Day
NAD83
Map Page 10

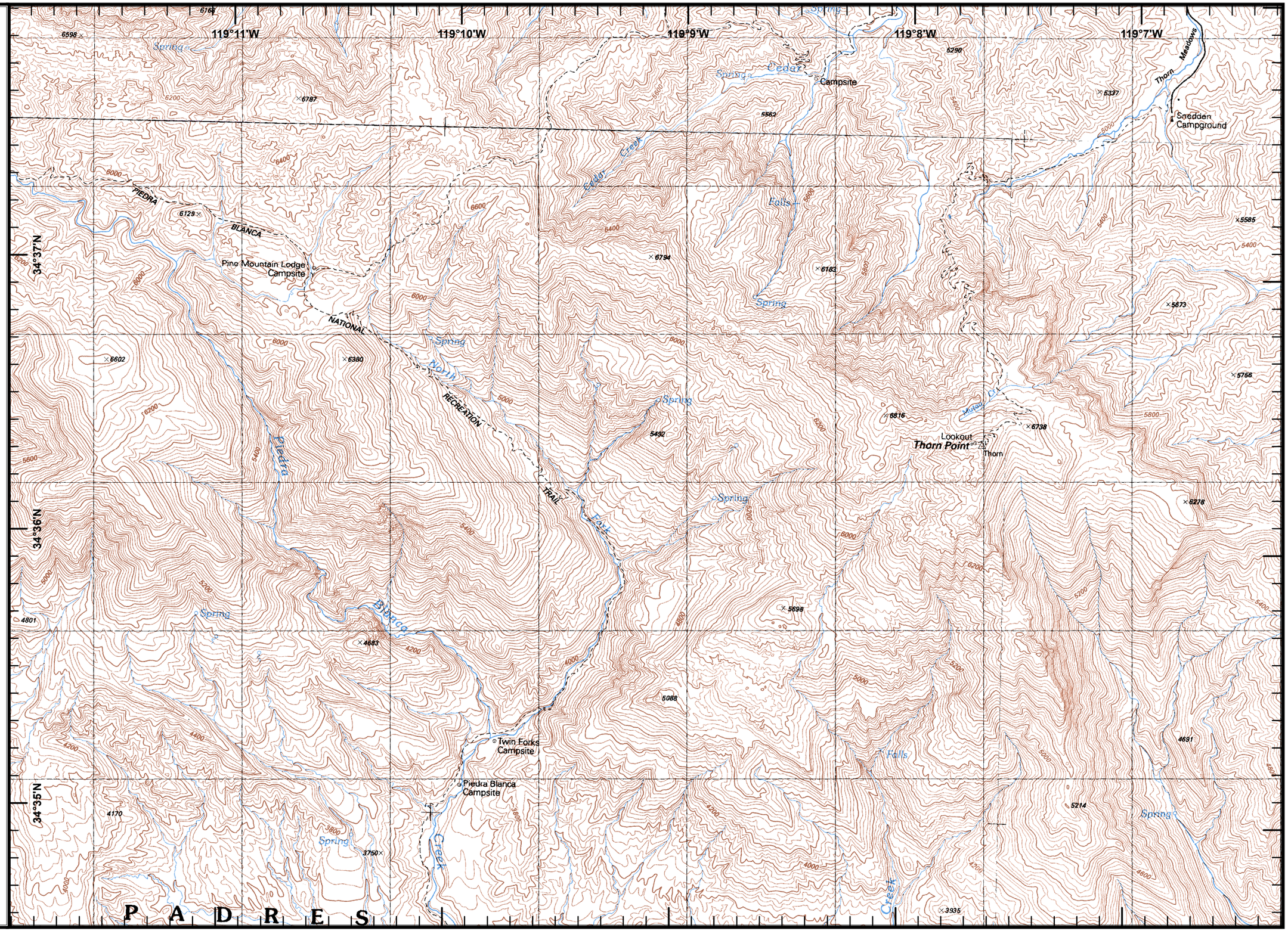

Legend

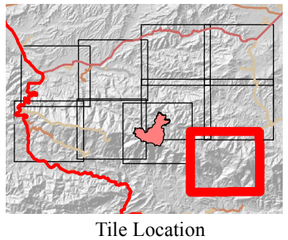

Tile Location

N

0 0.25 0.5
Miles

lmv
July 2, 2016
2100 Hours