IAP MAP
Erskine Fire
CA-CND-001415

July 2, 2016

QR CODE

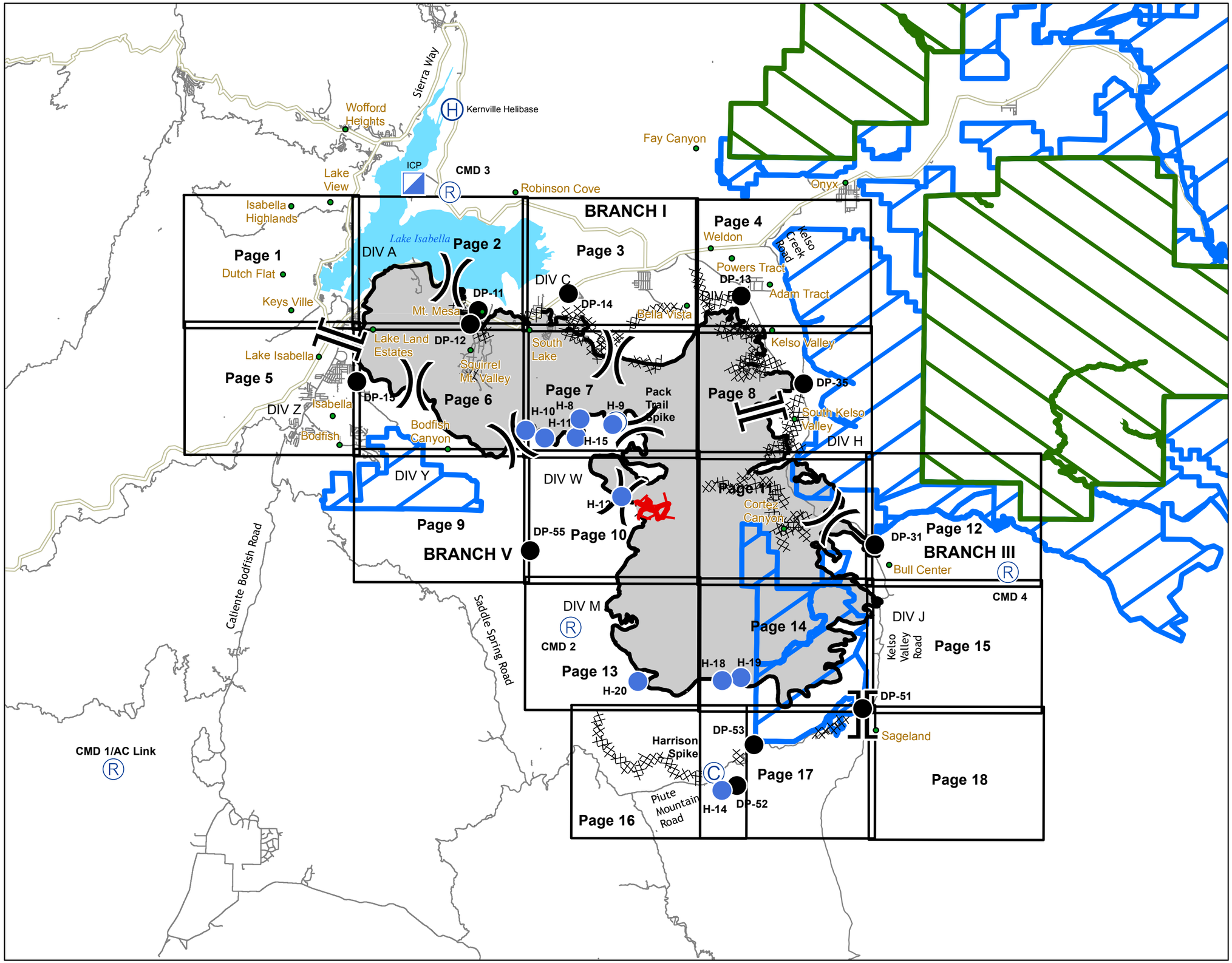

QR CODE

][Branch Break

)(Division Break

Uncontrolled Fire Edge

Completed Line

Completed Dozer Line

Incident Command Post

Drop Point

Spike Camp

Repeater

Helibase

Helispot

USFS Wilderness

BLM Wilderness

Miles

0 1 2 3 4

NAD83 UTM 11N

Created on Friday Jul 01, 2016

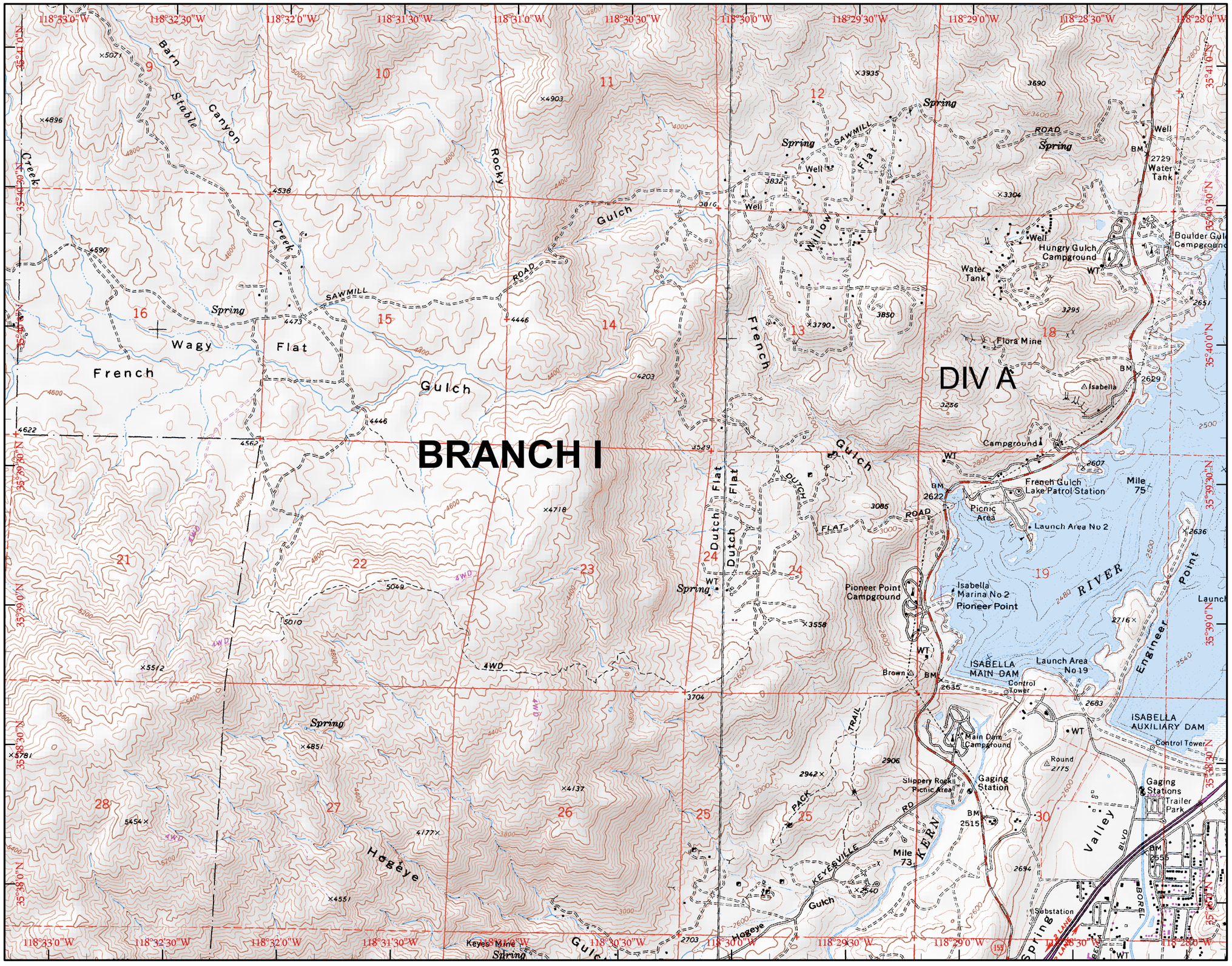

IAP MAP
Erskine Fire
CA-CND-001415

July 2, 2016

PAGE 1

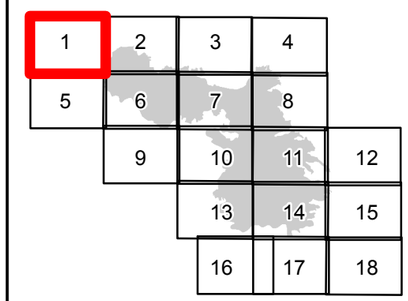

- Branch Break
- Division Break
- Uncontrolled Fire Edge
- Completed Line
- Completed Dozer Line
- Incident Command Post
- Drop Point
- Spike Camp
- Repeater
- Helibase
- Helispot
- USFS Wilderness
- BLM Wilderness

Miles

0 — 1

NAD83 UTM 11N

Created on Friday Jul 01, 2016

IAP MAP
Erskine Fire
CA-CND-001415

July 2, 2016

PAGE 2

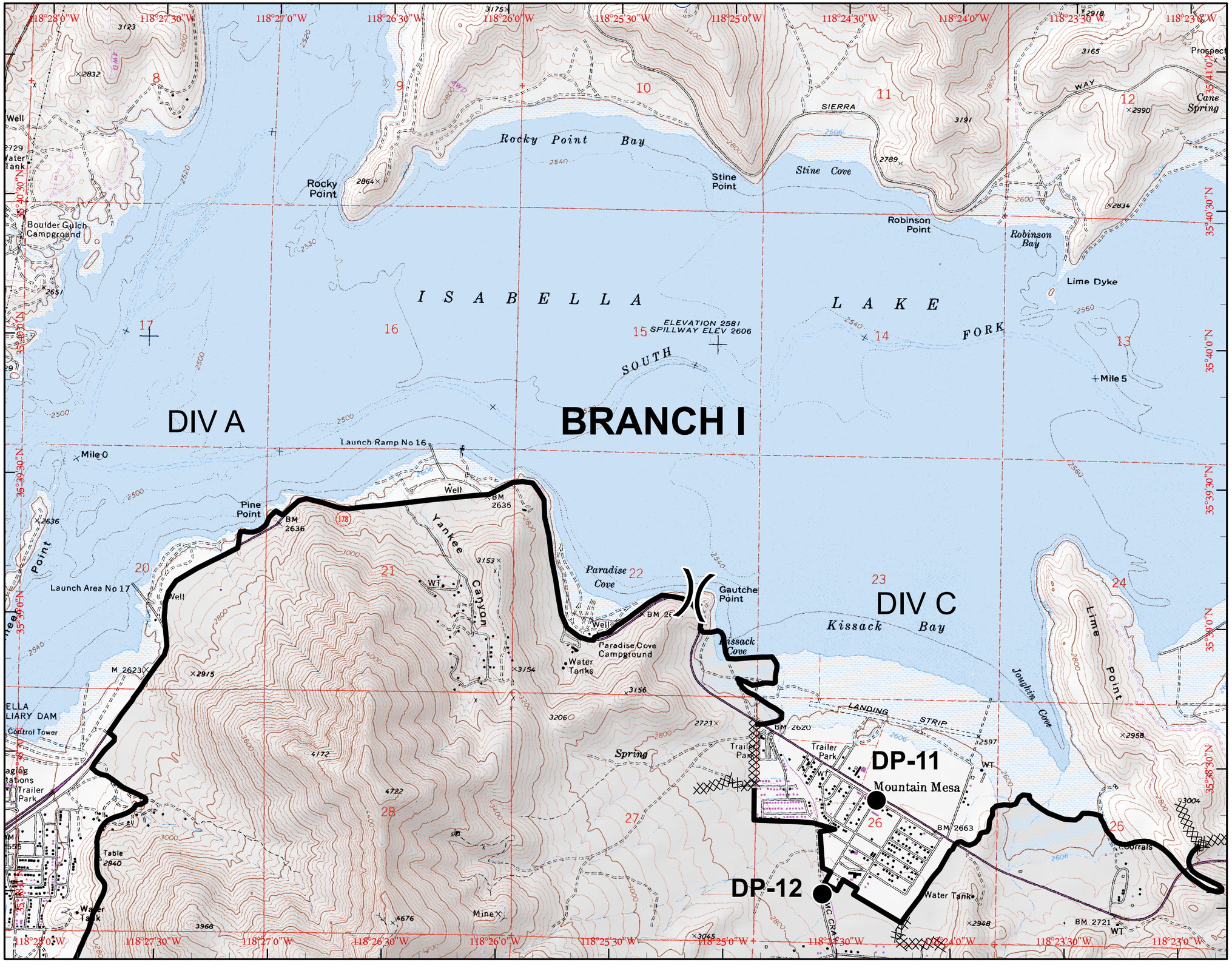

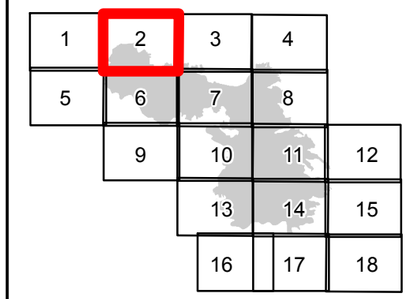

][Branch Break

)(Division Break

Uncontrolled Fire Edge

Completed Line

Completed Dozer Line

Incident Command Post

Drop Point

Spike Camp

Repeater

Helibase

Helispot

USFS Wilderness

BLM Wilderness

Miles

0 — 1

NAD83 UTM 11N

Created on Friday Jul 01, 2016

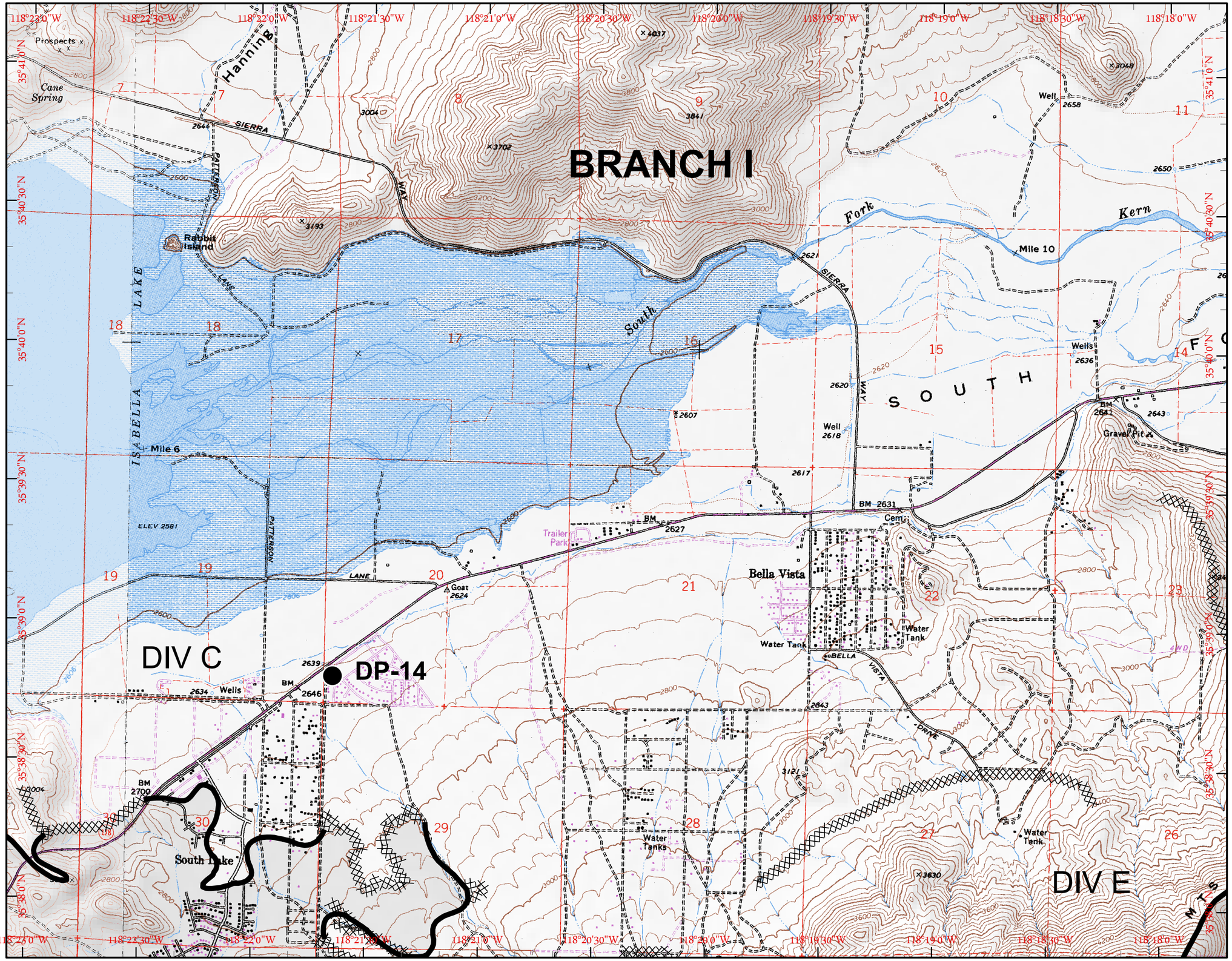

IAP MAP
Erskine Fire
CA-CND-001415

July 2, 2016

PAGE 3

1	2	3	4	
5	6	7	8	
	9	10	11	12
		13	14	15
	16	17	18	

- Branch Break
- Division Break
- Uncontrolled Fire Edge
- Completed Line
- Completed Dozer Line
- Incident Command Post
- Drop Point
- Spike Camp
- Repeater
- Helibase
- Helispot
- USFS Wilderness
- BLM Wilderness

Miles

0 — 1

NAD83 UTM 11N

Created on Friday Jul 01, 2016

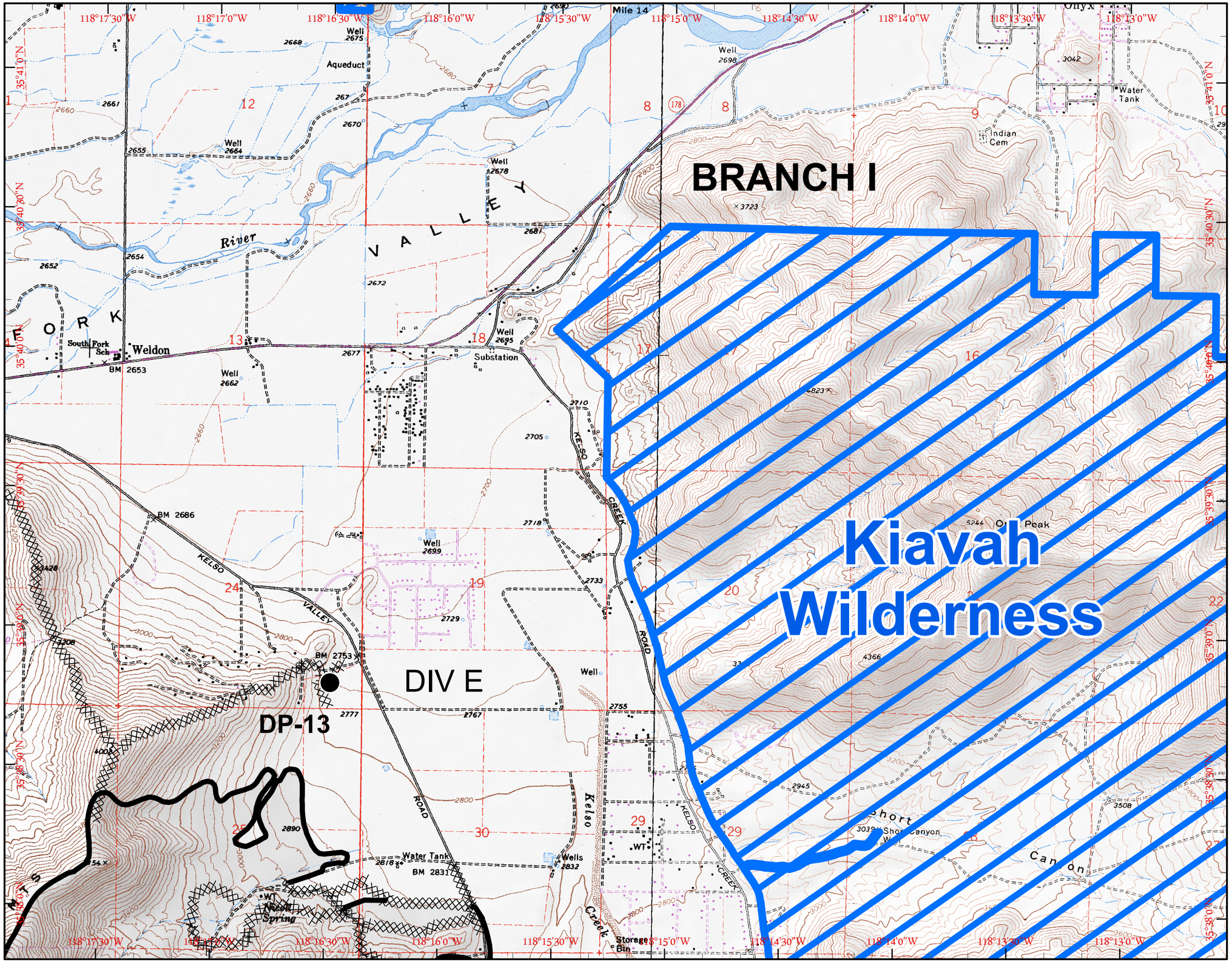

IAP MAP
Erskine Fire
CA-CND-001415

July 2, 2016

PAGE 4

1	2	3	4	
5	6	7	8	
	9	10	11	12
		13	14	15
	16		17	18

- Branch Break
- Division Break
- Uncontrolled Fire Edge
- Completed Line
- Completed Dozer Line
- Incident Command Post
- Drop Point
- Spike Camp
- Repeater
- Helibase
- Helispot
- USFS Wilderness
- BLM Wilderness

Miles

0 — 1

NAD83 UTM 11N

Created on Friday Jul 01, 2016

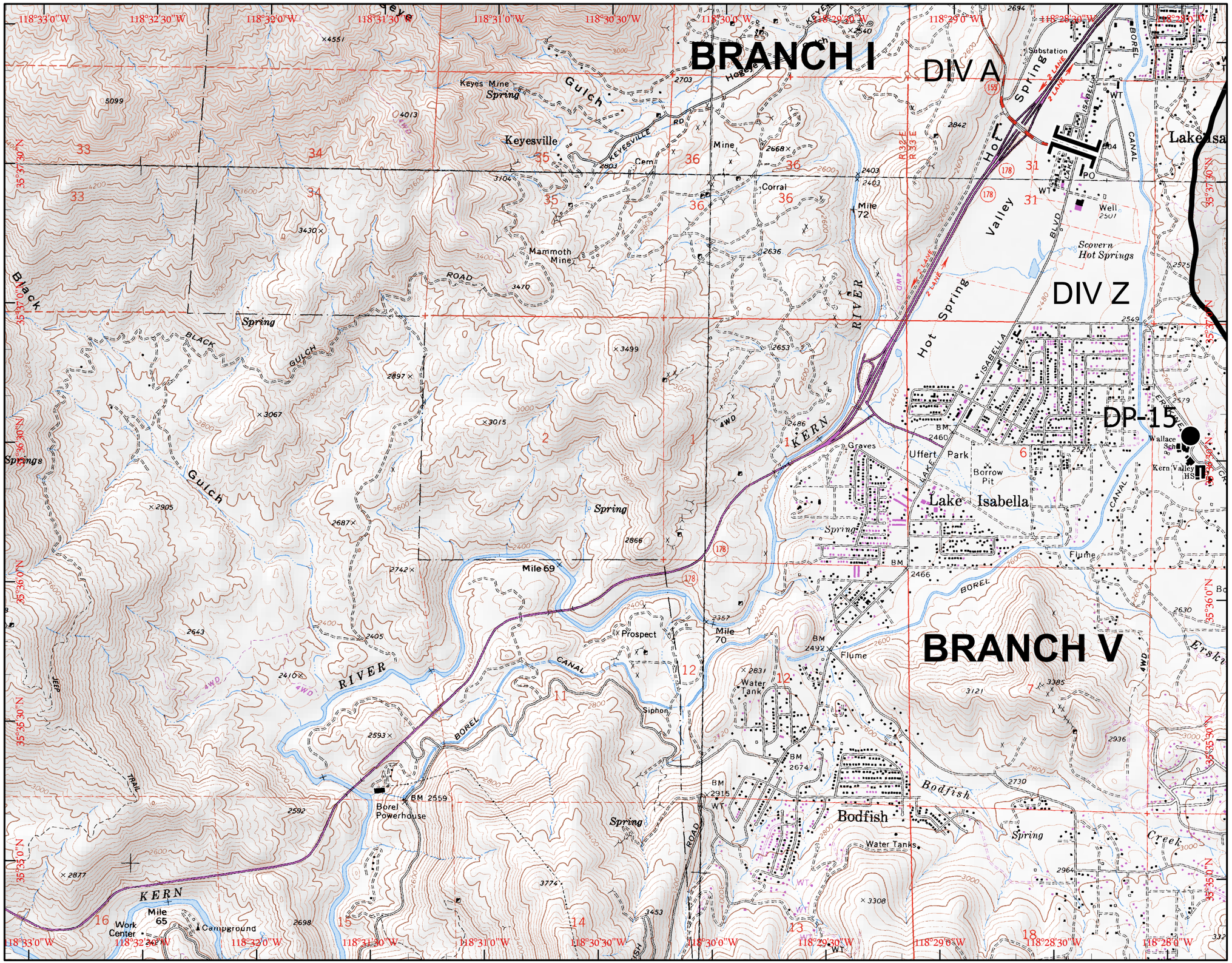

IAP MAP
Erskine Fire
CA-CND-001415

July 2, 2016

PAGE 5

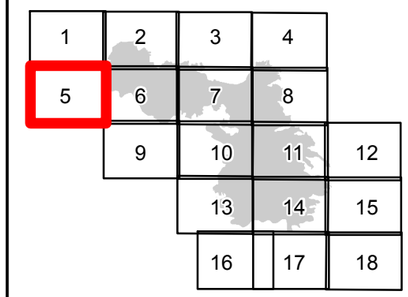

- Branch Break
- Division Break
- Uncontrolled Fire Edge
- Completed Line
- Completed Dozer Line
- Incident Command Post
- Drop Point
- Spike Camp
- Repeater
- Helibase
- Helispot
- USFS Wilderness
- BLM Wilderness

Miles

0 — 1

NAD83 UTM 11N

Created on Friday Jul 01, 2016

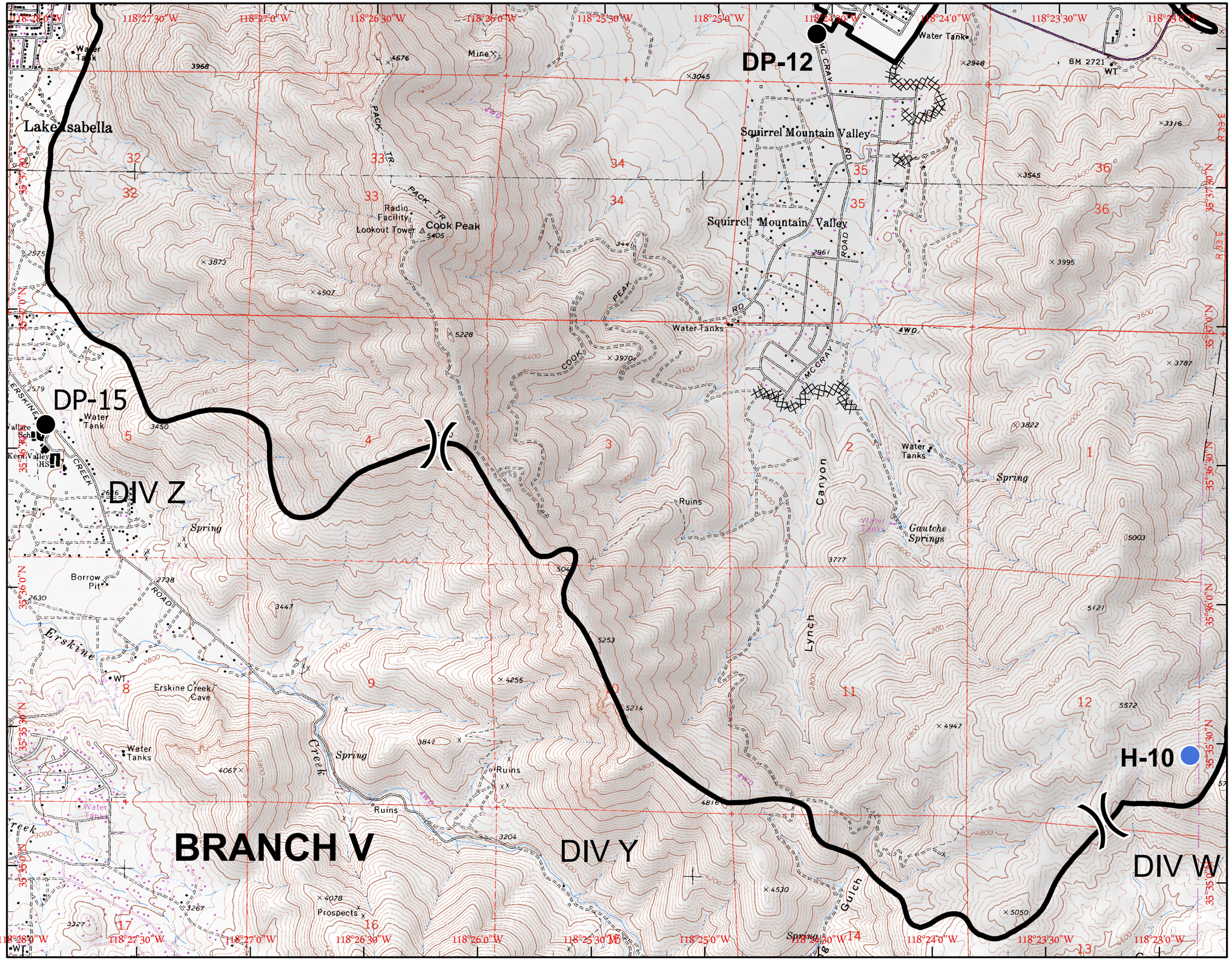

IAP MAP
Erskine Fire
CA-CND-001415

July 2, 2016

PAGE 6

1	2	3	4	
5	6	7	8	
	9	10	11	12
		13	14	15
	16	17	18	

- Branch Break
- Division Break
- Uncontrolled Fire Edge
- Completed Line
- Completed Dozer Line
- Incident Command Post
- Drop Point
- Spike Camp
- Repeater
- Helibase
- Helispot
- USFS Wilderness
- BLM Wilderness

Miles

0 1

NAD83 UTM 11N

Created on Friday Jul 01, 2016

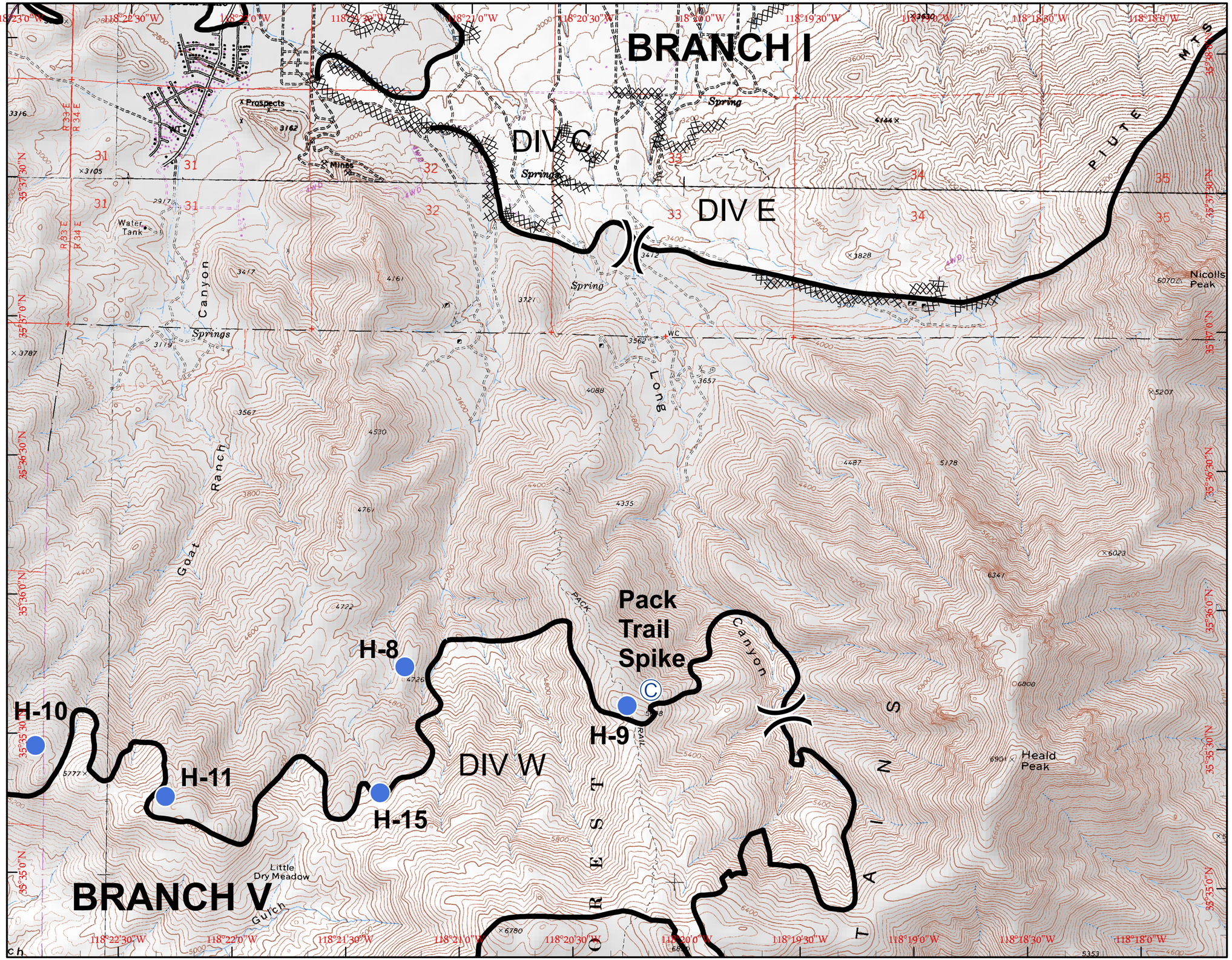

IAP MAP
Erskine Fire
CA-CND-001415

July 2, 2016

PAGE 7

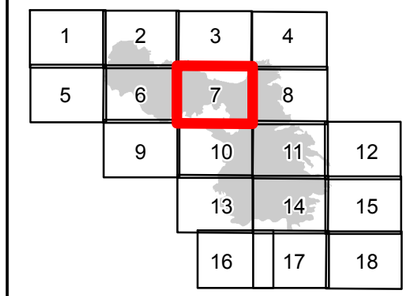

- Branch Break
- Division Break
- Uncontrolled Fire Edge
- Completed Line
- Completed Dozer Line
- Incident Command Post
- Drop Point
- Spike Camp
- Repeater
- Helibase
- Helispot
- USFS Wilderness
- BLM Wilderness

Miles

0 — 1

NAD83 UTM 11N

Created on Friday Jul 01, 2016

IAP MAP
Erskine Fire
CA-CND-001415

July 2, 2016

PAGE 8

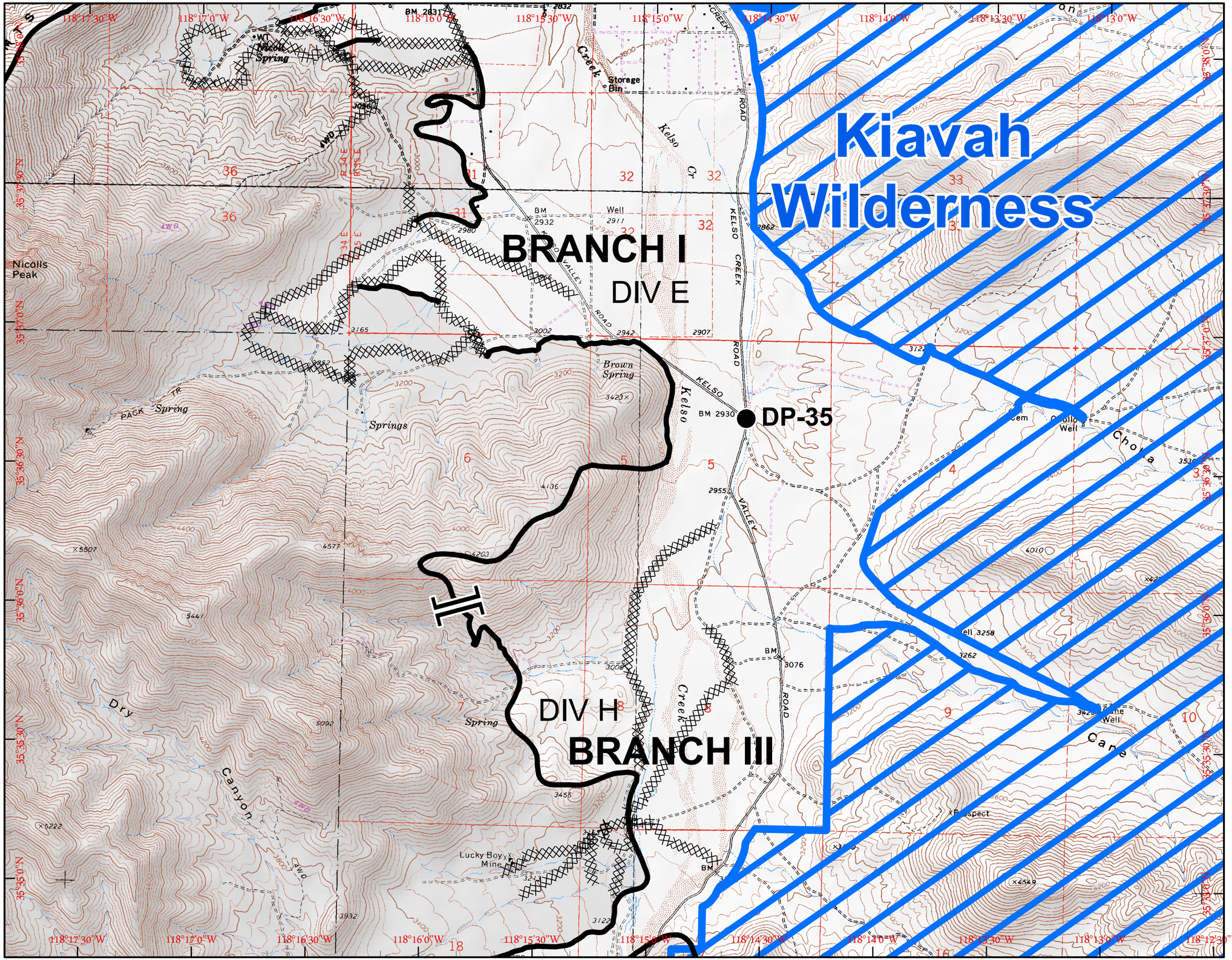

][Branch Break

)(Division Break

Uncontrolled Fire Edge

Completed Line

Completed Dozer Line

Incident Command Post

Drop Point

Spike Camp

Repeater

Helibase

Helispot

USFS Wilderness

BLM Wilderness

Miles

0 1

NAD83 UTM 11N

Created on Friday Jul 01, 2016

IAP MAP
Erskine Fire
CA-CND-001415

July 2, 2016

PAGE 9

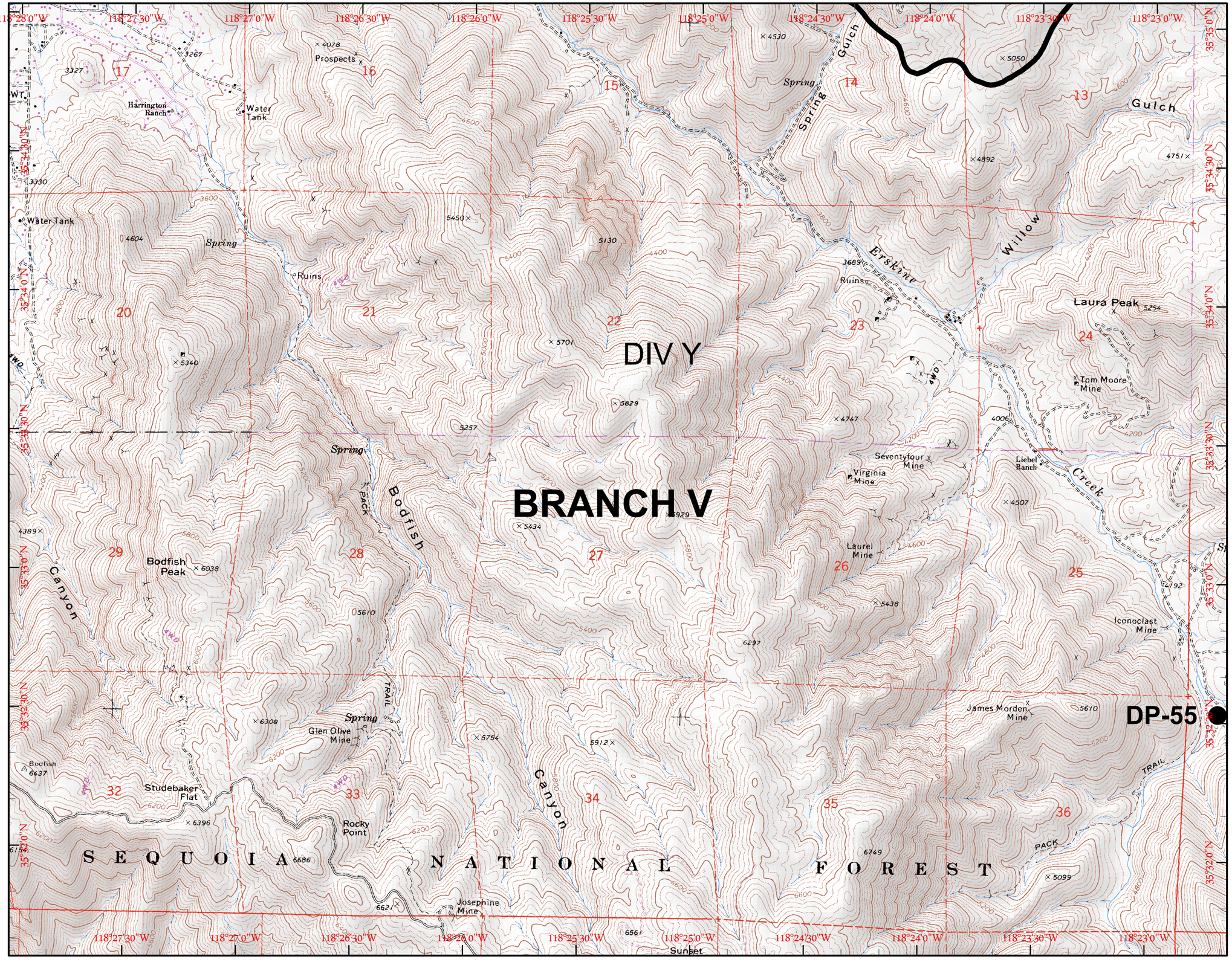

1	2	3	4	
5	6	7	8	
	9	10	11	12
		13	14	15
	16	17	18	

- Branch Break
- Division Break
- Uncontrolled Fire Edge
- Completed Line
- Completed Dozer Line
- Incident Command Post
- Drop Point
- Spike Camp
- Repeater
- Helibase
- Helispot
- USFS Wilderness
- BLM Wilderness

Miles

0 — 1

NAD83 UTM 11N

Created on Friday Jul 01, 2016

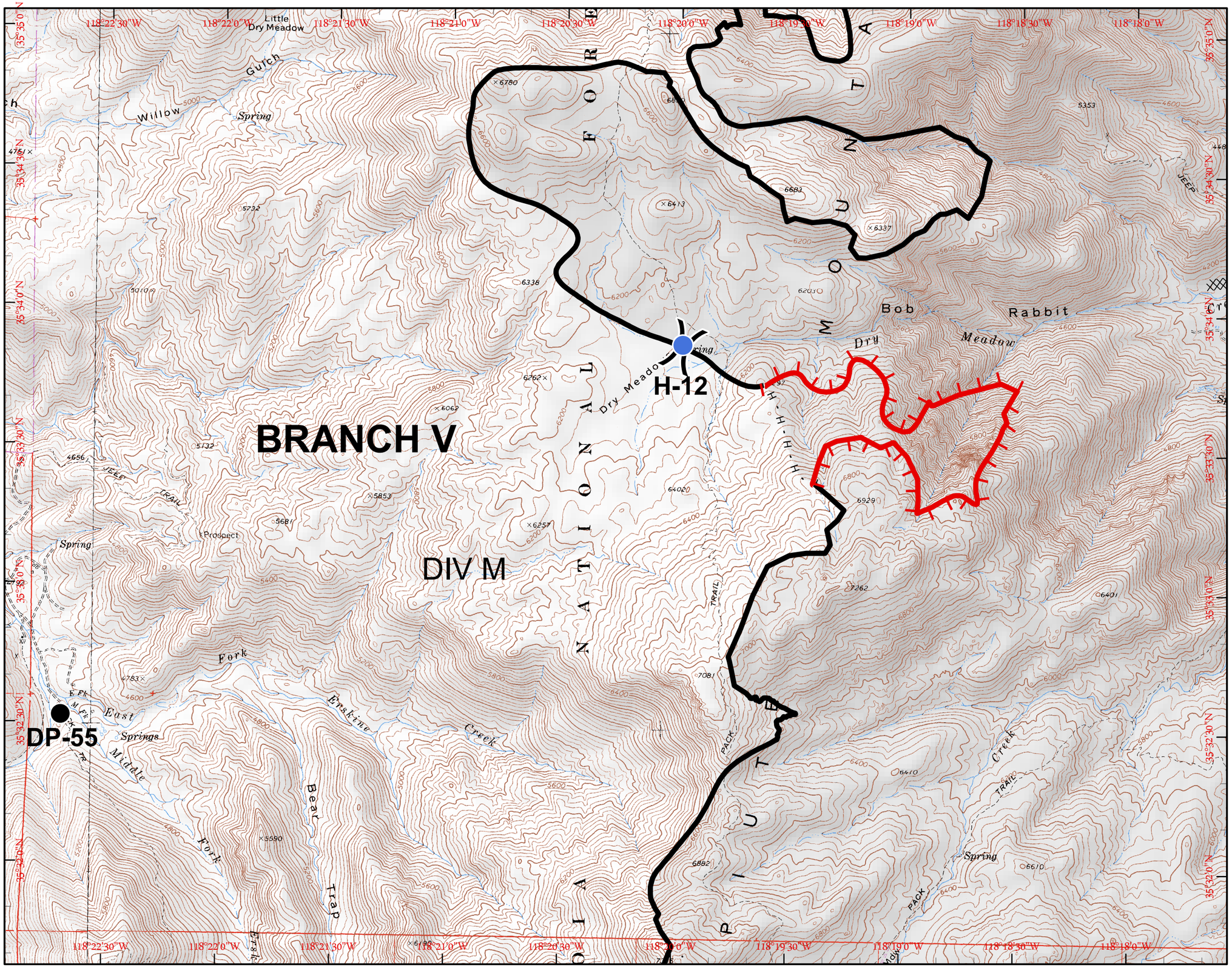

IAP MAP
Erskine Fire
CA-CND-001415

July 2, 2016

PAGE 10

1	2	3	4	
5	6	7	8	
	9	10	11	12
		13	14	15
		16	17	18

- Branch Break
- Division Break
- Uncontrolled Fire Edge
- Completed Line
- Completed Dozer Line
- Incident Command Post
- Drop Point
- Spike Camp
- Repeater
- Helibase
- Helispot
- USFS Wilderness
- BLM Wilderness

Miles

0 — 1

NAD83 UTM 11N

Created on Friday Jul 01, 2016

IAP MAP
Erskine Fire
CA-CND-001415

July 2, 2016

PAGE 11

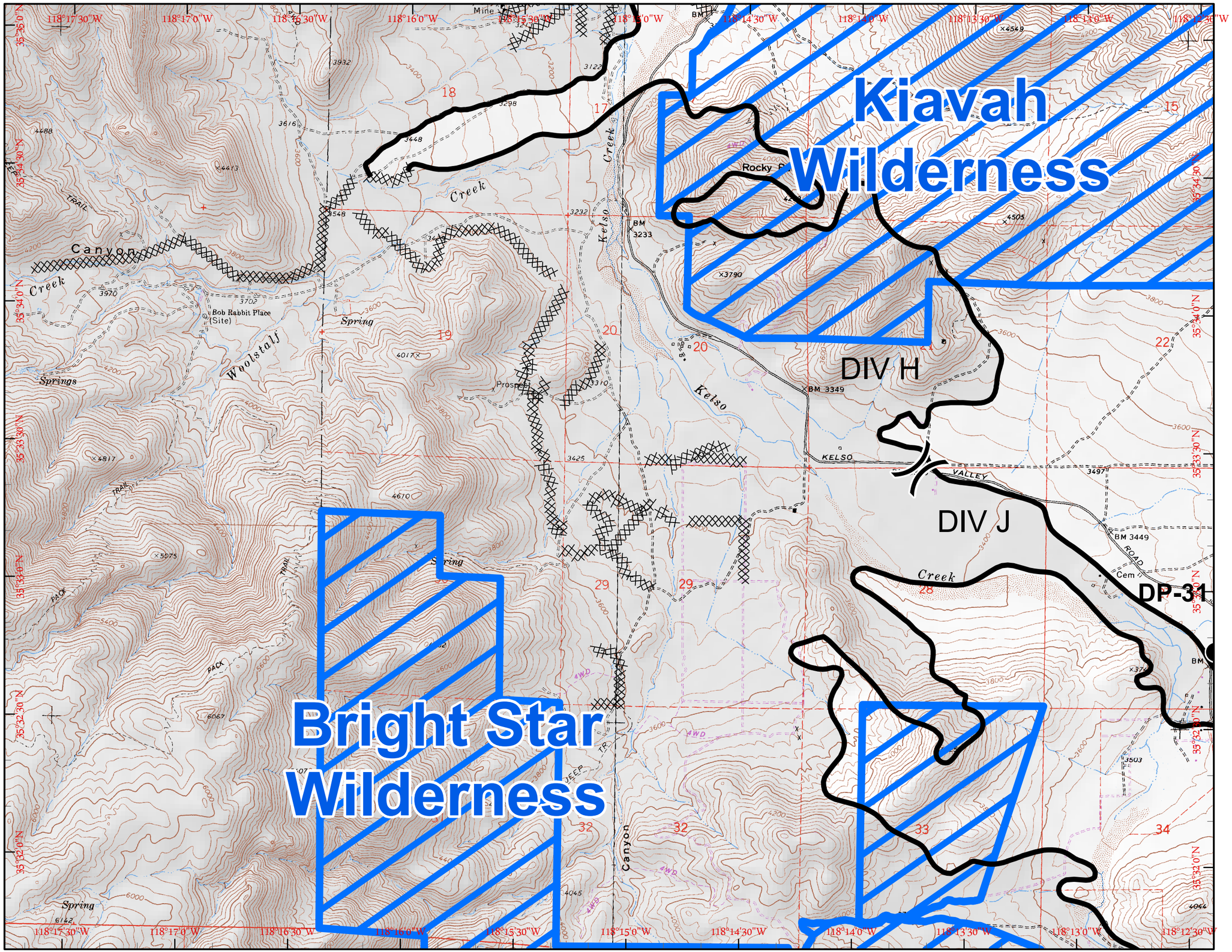

1	2	3	4	
5	6	7	8	
	9	10	11	12
		13	14	15
		16	17	18

- Branch Break
- Division Break
- Uncontrolled Fire Edge
- Completed Line
- Completed Dozer Line
- Incident Command Post
- Drop Point
- Spike Camp
- Repeater
- Helibase
- Helispot
- USFS Wilderness
- BLM Wilderness

Miles

0 — 1

NAD83 UTM 11N

Created on Friday Jul 01, 2016

IAP MAP
Erskine Fire
CA-CND-001415

July 2, 2016

PAGE 12

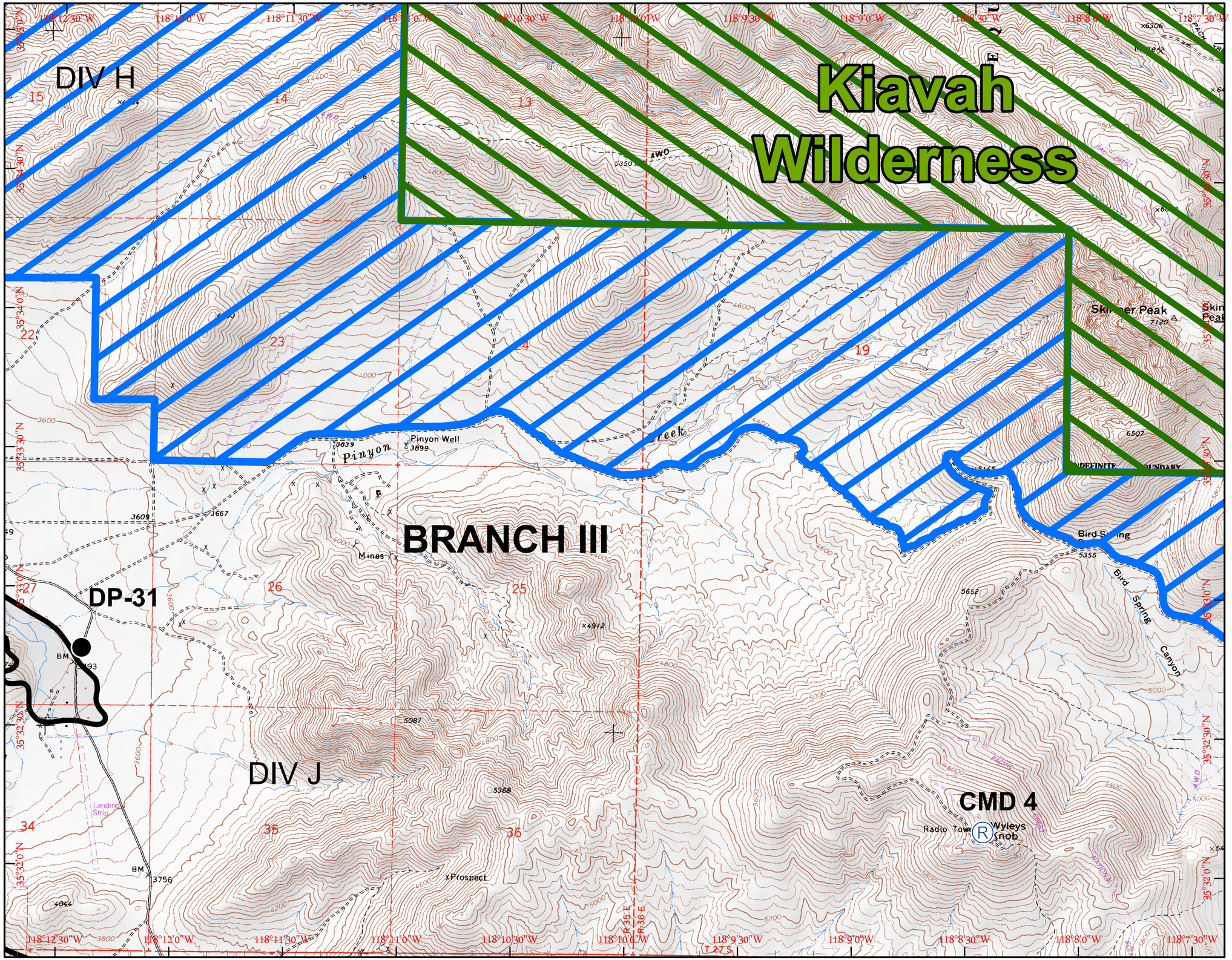

1	2	3	4	
5	6	7	8	
	9	10	11	12
		13	14	15
	16	17	18	

][Branch Break

)(Division Break

Uncontrolled Fire Edge

Completed Line

Completed Dozer Line

Incident Command Post

Drop Point

Spike Camp

Repeater

Helibase

Helispot

USFS Wilderness

BLM Wilderness

Miles

0 1

NAD83 UTM 11N

Created on Friday Jul 01, 2016

IAP MAP
Erskine Fire
CA-CND-001415

July 2, 2016

PAGE 13

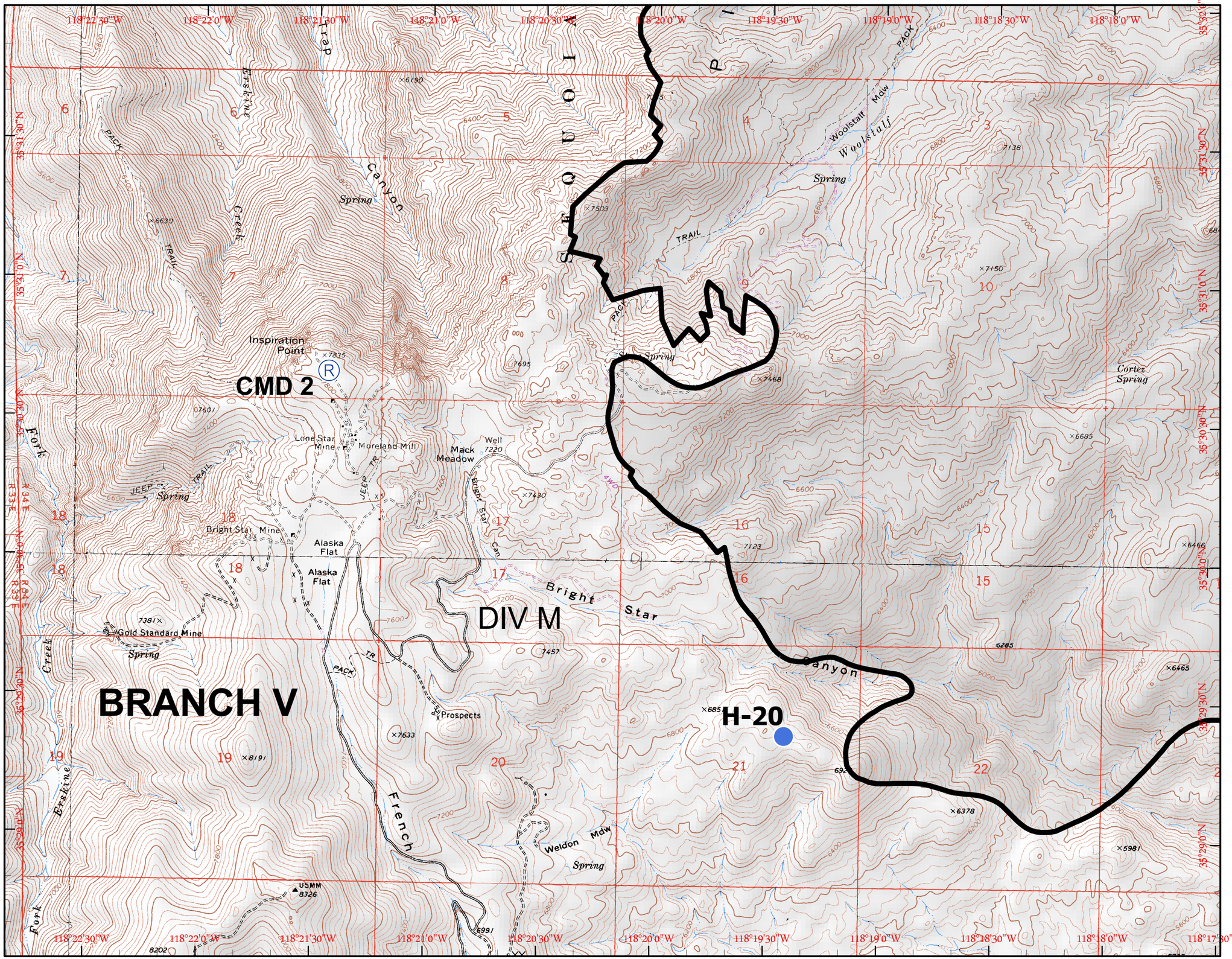

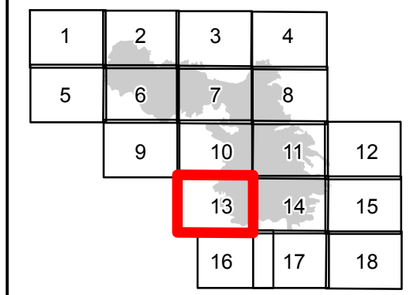

][Branch Break

)(Division Break

Uncontrolled Fire Edge

Completed Line

Completed Dozer Line

Incident Command Post

Drop Point

Spike Camp

Repeater

Helibase

Helispot

USFS Wilderness

BLM Wilderness

Miles

0 1

NAD83 UTM 11N

Created on Friday Jul 01, 2016

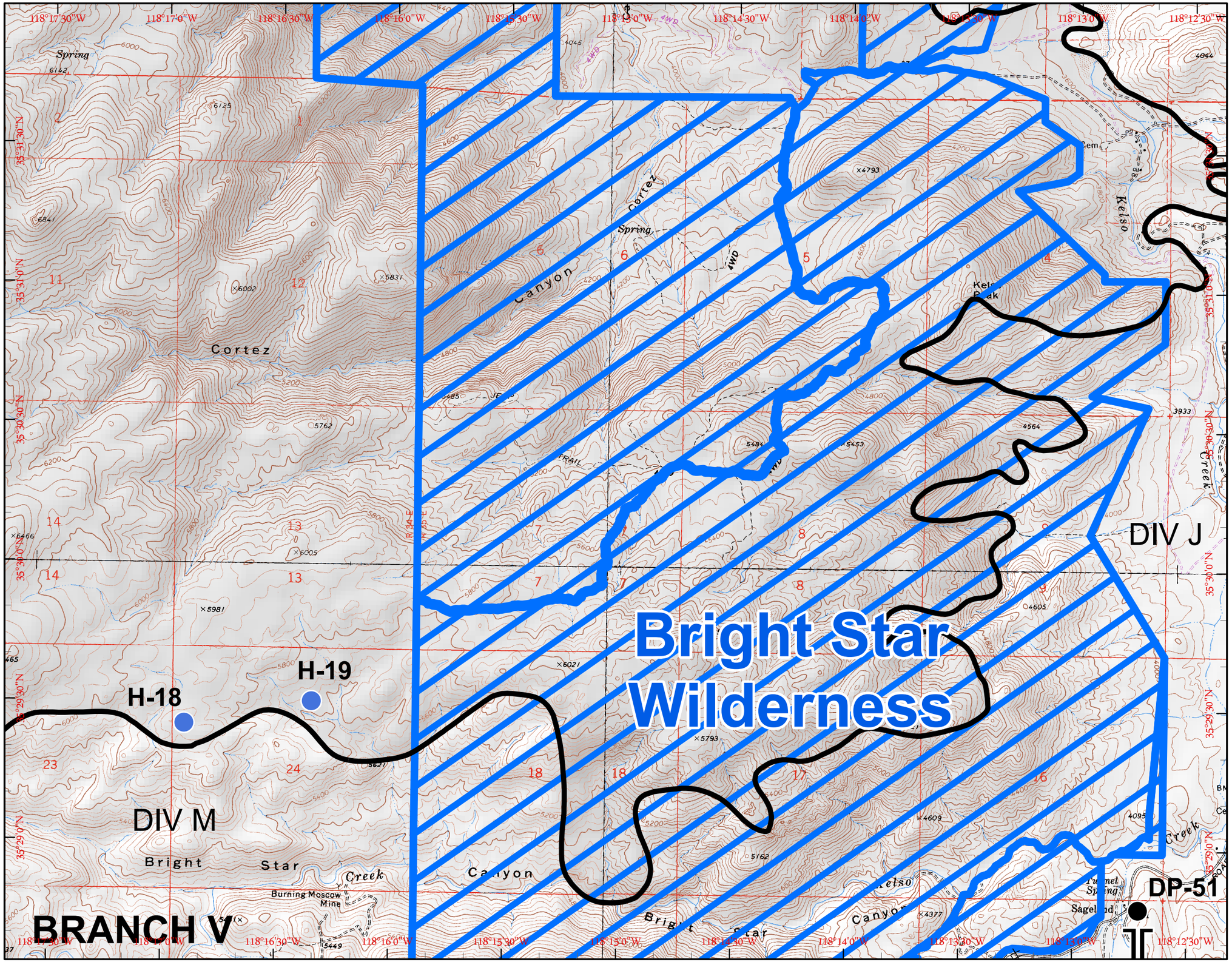

IAP MAP
Erskine Fire
CA-CND-001415

July 2, 2016

PAGE 14

1	2	3	4		
5	6	7	8		
	9	10	11	12	
		13	14	15	
		16	17	18	

- Branch Break
- Division Break
- Uncontrolled Fire Edge
- Completed Line
- Completed Dozer Line
- Incident Command Post
- Drop Point
- Spike Camp
- Repeater
- Helibase
- Helispot
- USFS Wilderness
- BLM Wilderness

Miles

0 — 1

NAD83 UTM 11N

Created on Friday Jul 01, 2016

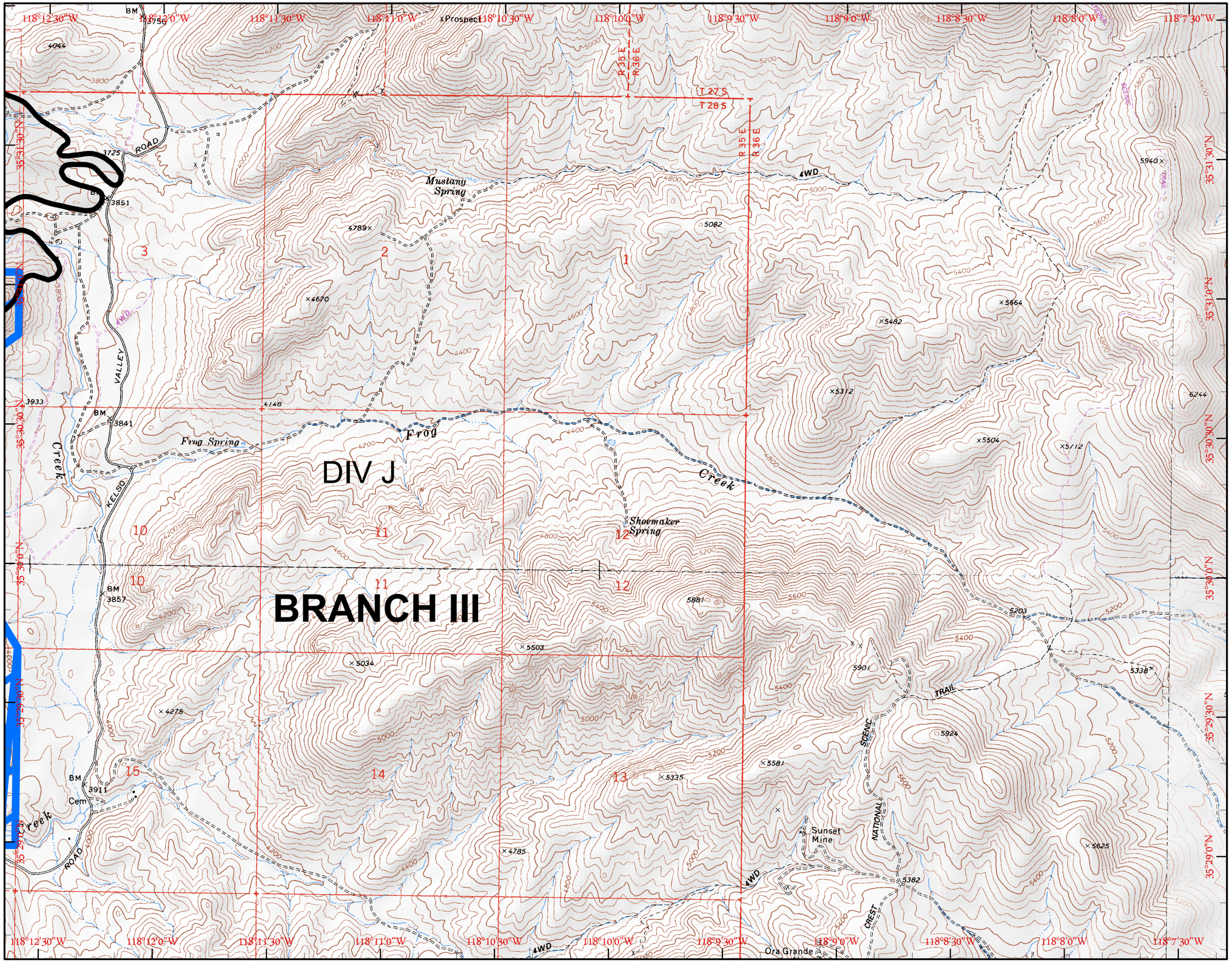

IAP MAP
Erskine Fire
CA-CND-001415

July 2, 2016

PAGE 15

1	2	3	4	
5	6	7	8	
	9	10	11	12
		13	14	15
	16	17	18	

- Branch Break
- Division Break
- Uncontrolled Fire Edge
- Completed Line
- Completed Dozer Line
- Incident Command Post
- Drop Point
- Spike Camp
- Repeater
- Helibase
- Helispot
- USFS Wilderness
- BLM Wilderness

Miles

0 1

NAD83 UTM 11N

Created on Friday Jul 01, 2016

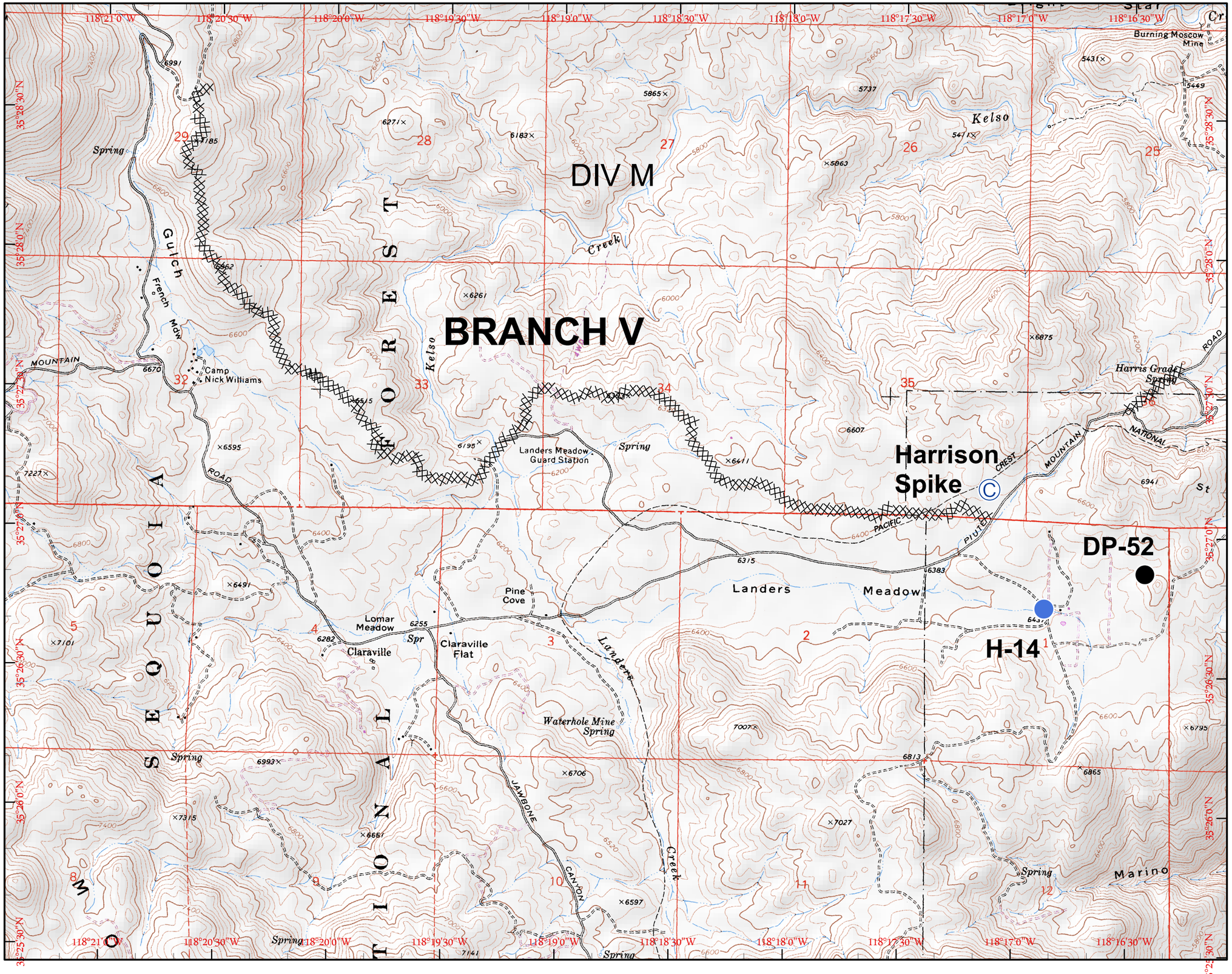

IAP MAP
Erskine Fire
CA-CND-001415

July 2, 2016

PAGE 16

1	2	3	4	
5	6	7	8	
	9	10	11	12
		13	14	15
		16	17	18

- Branch Break
- Division Break
- Uncontrolled Fire Edge
- Completed Line
- Completed Dozer Line
- Incident Command Post
- Drop Point
- Spike Camp
- Repeater
- Helibase
- Helispot
- USFS Wilderness
- BLM Wilderness

Miles

0 — 1

NAD83 UTM 11N

Created on Friday Jul 01, 2016

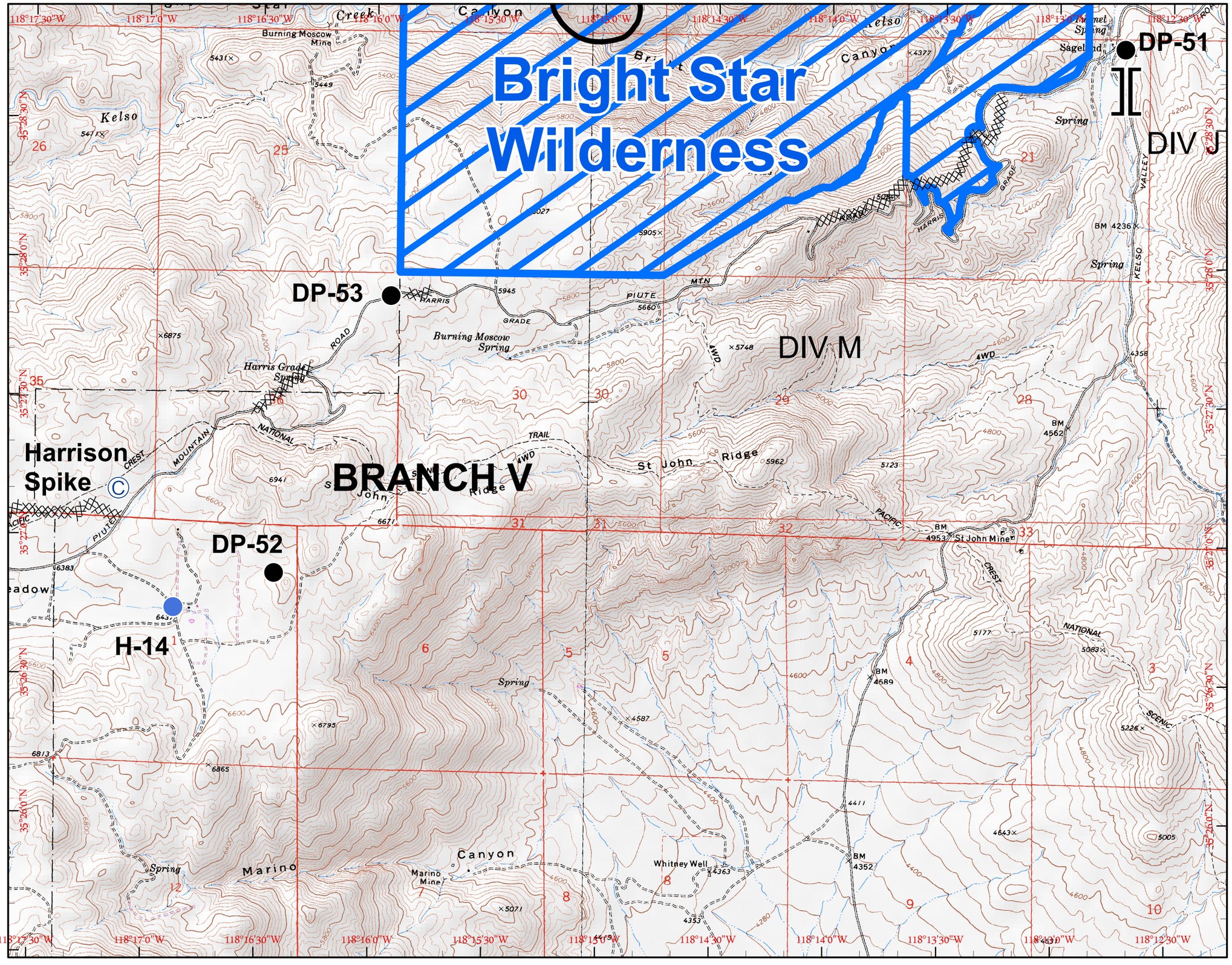

IAP MAP
Erskine Fire
CA-CND-001415

July 2, 2016

PAGE 17

1	2	3	4	
5	6	7	8	
	9	10	11	12
		13	14	15
	16	17	18	

- Branch Break
- Division Break
- Uncontrolled Fire Edge
- Completed Line
- Completed Dozer Line
- Incident Command Post
- Drop Point
- Spike Camp
- Repeater
- Helibase
- Helispot
- USFS Wilderness
- BLM Wilderness

Miles

0 — 1

NAD83 UTM 11N

Created on Friday Jul 01, 2016

IAP MAP
Erskine Fire
CA-CND-001415

July 2, 2016

PAGE 18

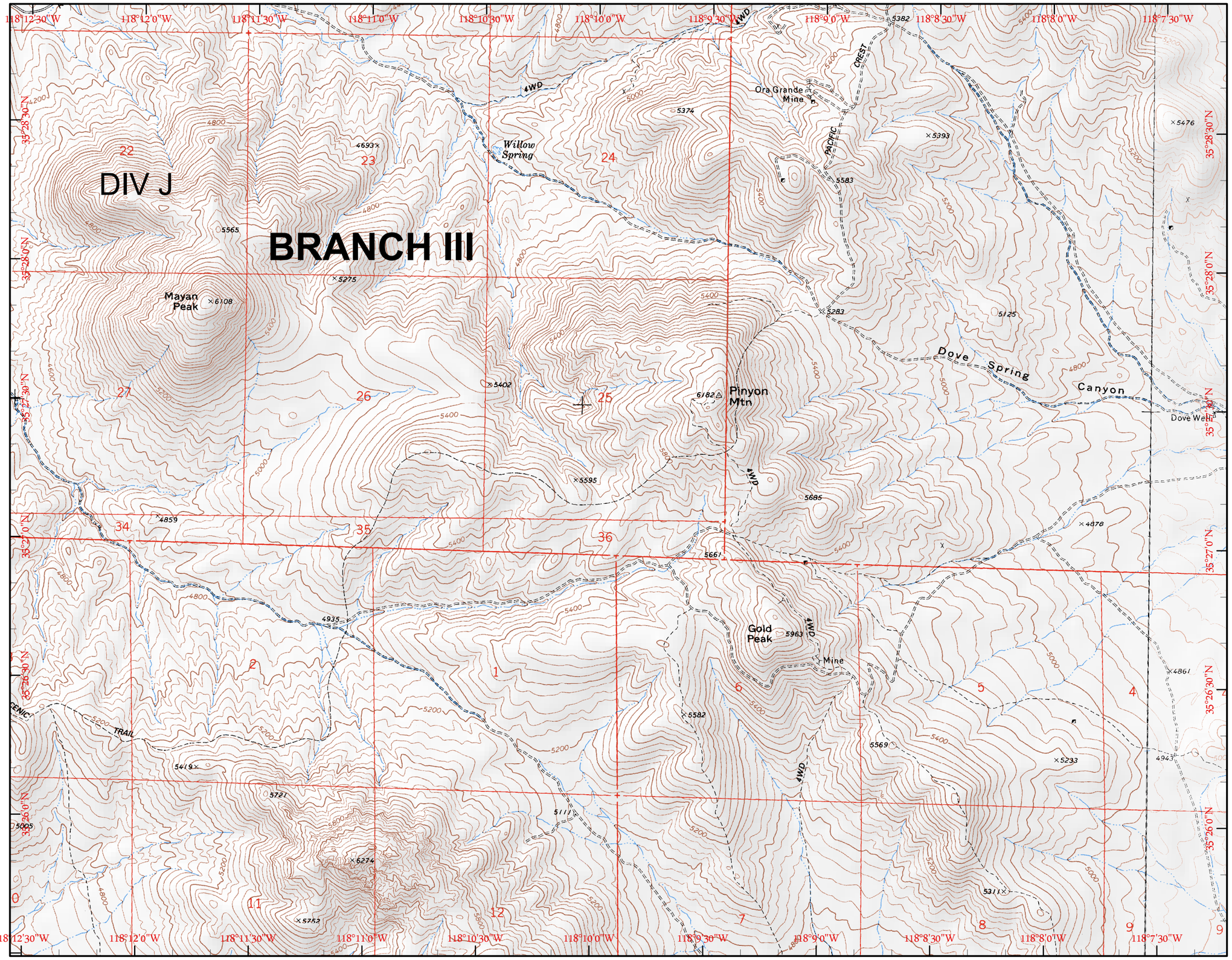

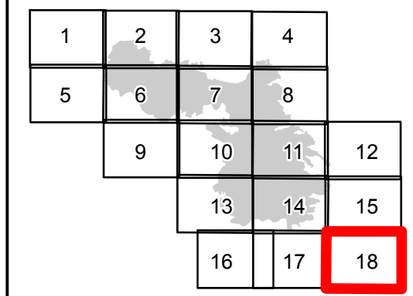

][Branch Break

)(Division Break

Uncontrolled Fire Edge

Completed Line

Completed Dozer Line

Incident Command Post

Drop Point

Spike Camp

Repeater

Helibase

Helispot

USFS Wilderness

BLM Wilderness

Miles

0 1

NAD83 UTM 11N

Created on Friday Jul 01, 2016