IAP MAP
Erskine Incident
CA-CND-001415

June 26, 2016
1800-0600
Night Shift

PAGE 1

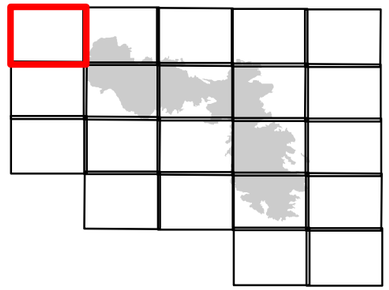

BRANCH I

DIV A

- Branch Break
- Division Break
- Uncontrolled Fire Edge
- Completed Line
- Incident Command Post
- Drop Point
- Helibase
- Helispot
- USFS Wilderness
- BLM Wilderness

QR CODE

Miles

0 — 1

NAD83 UTM 11N

Created on Sunday Jun 26, 2016

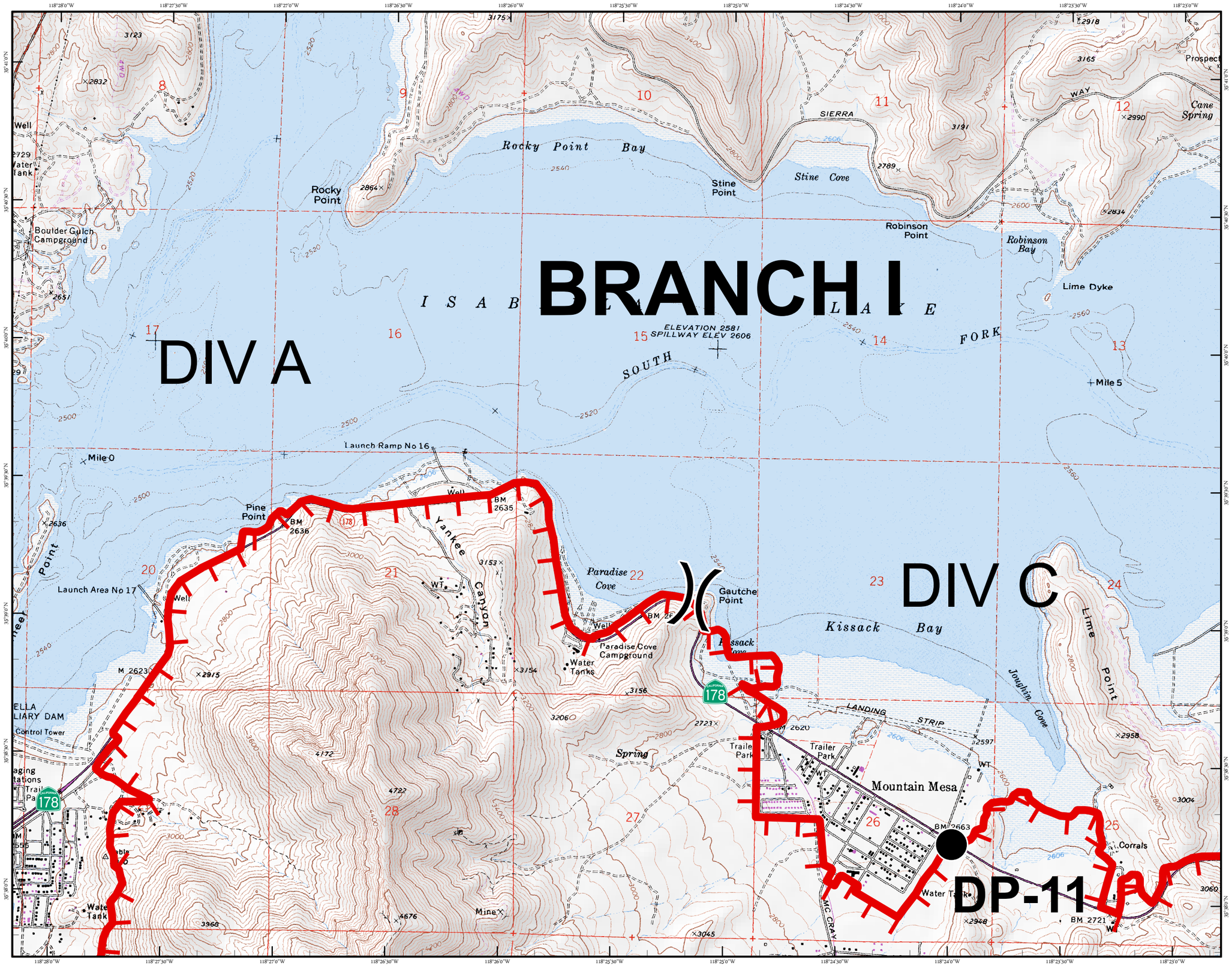

IAP MAP
Erskine Incident
CA-CND-001415

June 26, 2016
1800-0600
Night Shift

PAGE 2

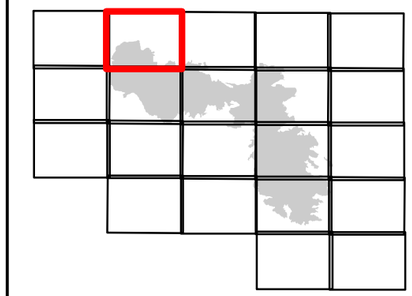

- Branch Break
- Division Break
- Uncontrolled Fire Edge
- Completed Line
- Incident Command Post
- Drop Point
- Helibase
- Helispot
- USFS Wilderness
- BLM Wilderness

QR CODE

Miles
0 1

NAD83 UTM 11N

Created on Sunday Jun 26, 2016

BRANCH I

DIV C

DIV E

IAP MAP
Erskine Incident
CA-CND-001415

June 26, 2016
1800-0600
Night Shift

PAGE 3

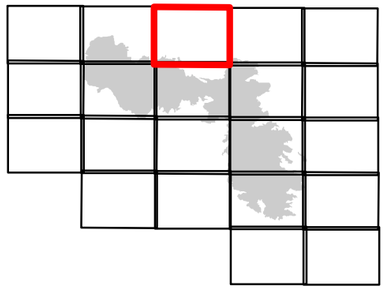

- Branch Break
- Division Break
- Uncontrolled Fire Edge
- Completed Line
- Incident Command Post
- Drop Point
- Helibase
- Helispot
- USFS Wilderness
- BLM Wilderness

QR CODE

Miles

0 — 1

NAD83 UTM 11N

Created on Sunday Jun 26, 2016

IAP MAP
Erskine Incident
CA-CND-001415

June 26, 2016
1800-0600
Night Shift

PAGE 4

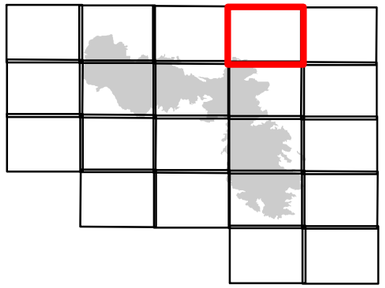

BRANCH I

DIV E

Kiavah Wilderness

-][Branch Break
-)(Division Break
- Uncontrolled Fire Edge
- Completed Line
- Incident Command Post
- Drop Point
- (H) Helibase
- Helispot
- USFS Wilderness
- BLM Wilderness

QR CODE

Miles

0 — 1

NAD83 UTM 11N

Created on Sunday Jun 26, 2016

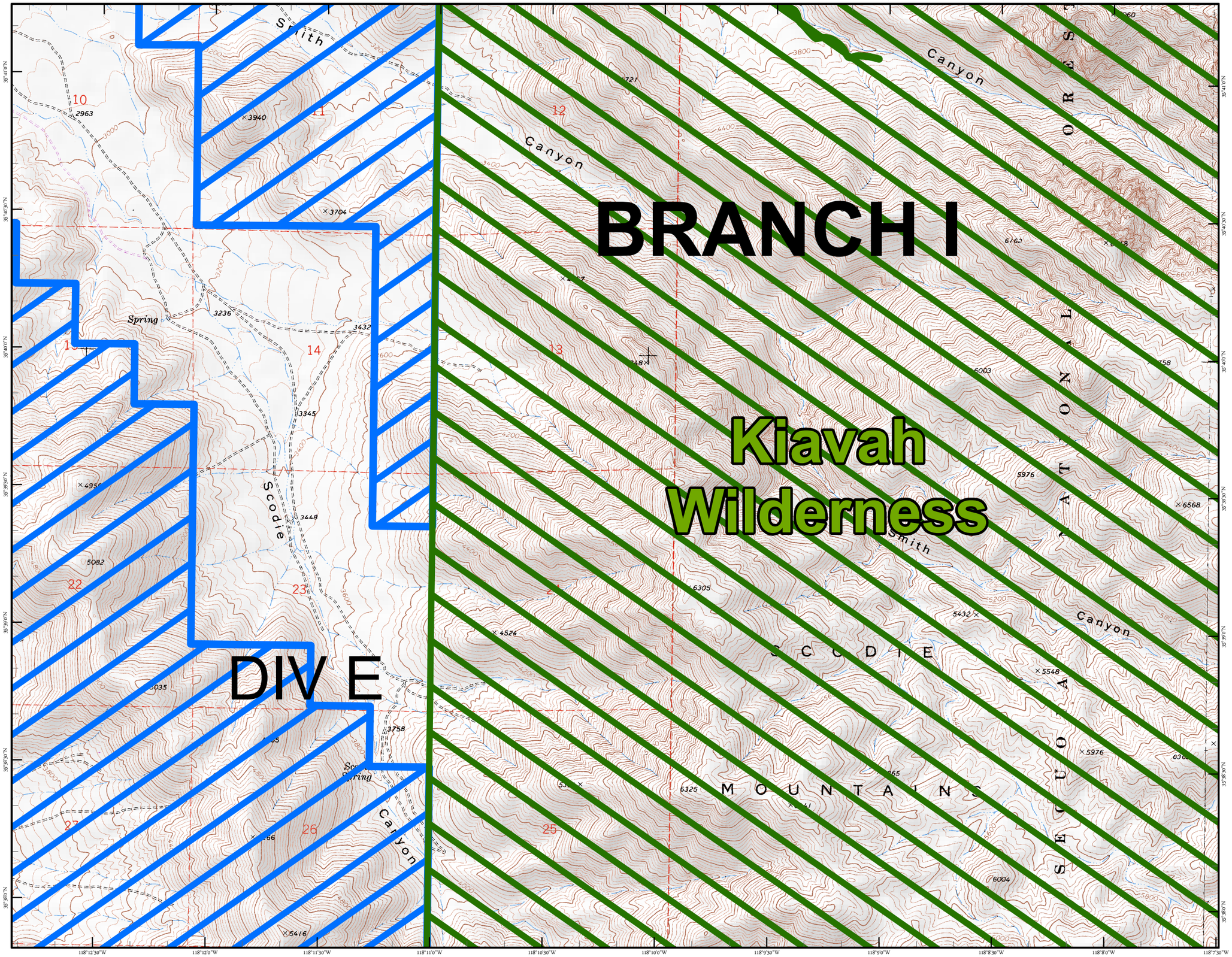

IAP MAP
Erskine Incident
CA-CND-001415

June 26, 2016
1800-0600
Night Shift

PAGE 5

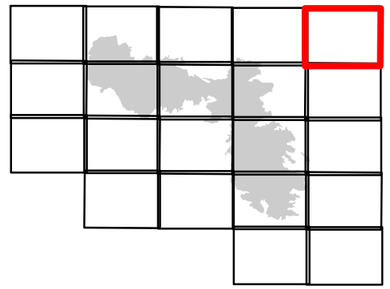

- Branch Break
- Division Break
- Uncontrolled Fire Edge
- Completed Line
- Incident Command Post
- Drop Point
- Helibase
- Helispot
- USFS Wilderness
- BLM Wilderness

QR CODE

Miles

0 — 1

NAD83 UTM 11N

Created on Sunday Jun 26, 2016

BRANCH I

DIV A

DIV Z

BRANCH V

IAP MAP
Erskine Incident
CA-CND-001415

June 26, 2016
1800-0600
Night Shift

PAGE 6

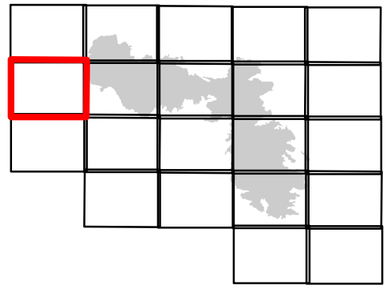

Branch Break

Division Break

Uncontrolled Fire Edge

Completed Line

Incident Command Post

Drop Point

Helibase

Helispot

USFS Wilderness

BLM Wilderness

QR CODE

Miles

0 — 1

NAD83 UTM 11N

Created on Sunday Jun 26, 2016

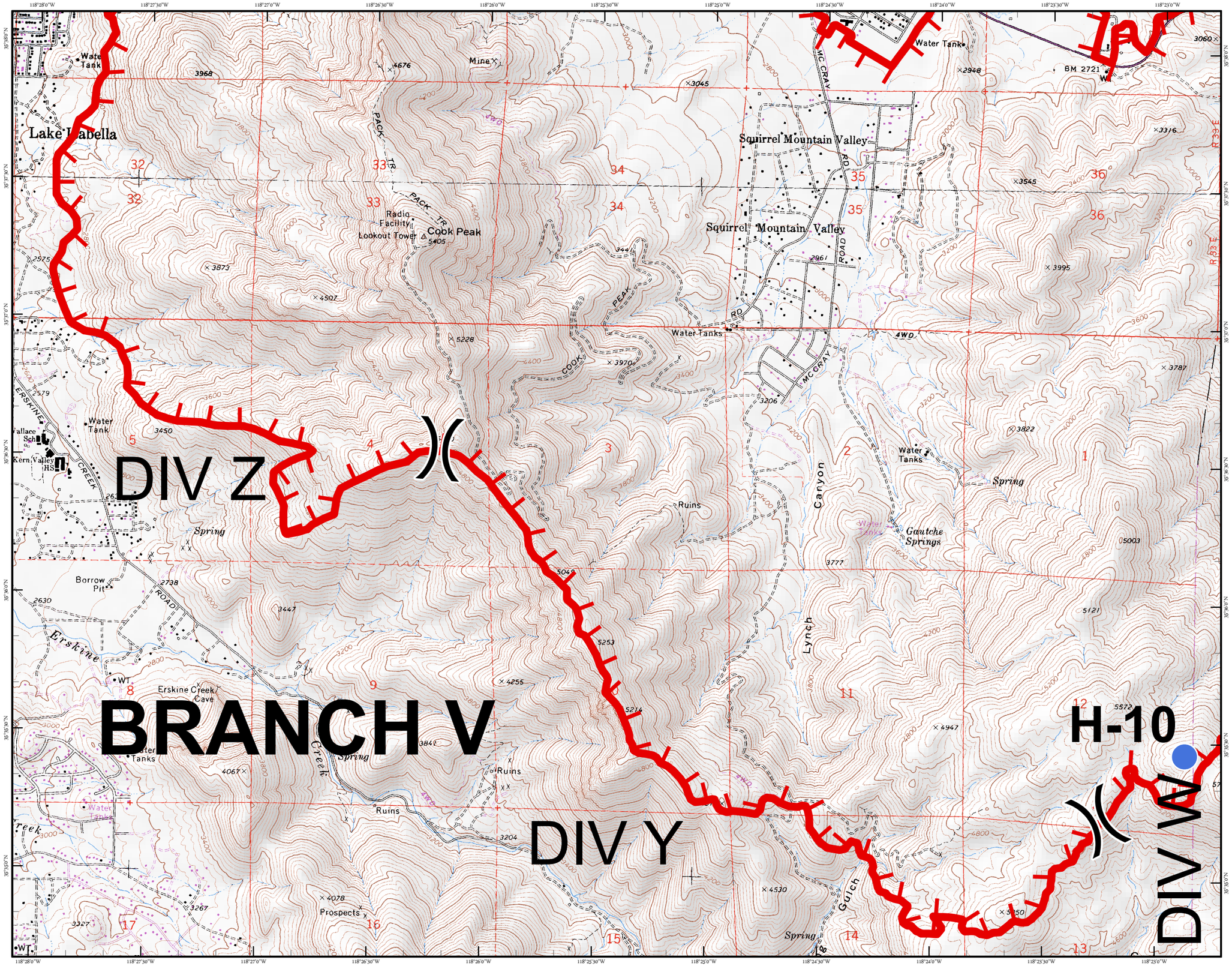

IAP MAP
Erskine Incident
CA-CND-001415

June 26, 2016
1800-0600
Night Shift

PAGE 7

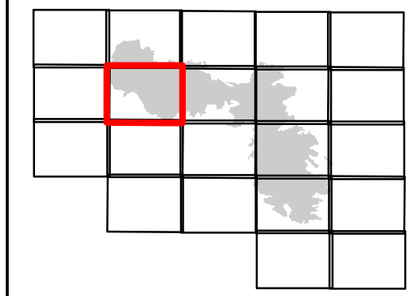

- Branch Break
- Division Break
- Uncontrolled Fire Edge
- Completed Line
- Incident Command Post
- Drop Point
- Helibase
- Helispot
- USFS Wilderness
- BLM Wilderness

QR CODE

Miles
0 1

NAD83 UTM 11N
Created on Sunday Jun 26, 2016

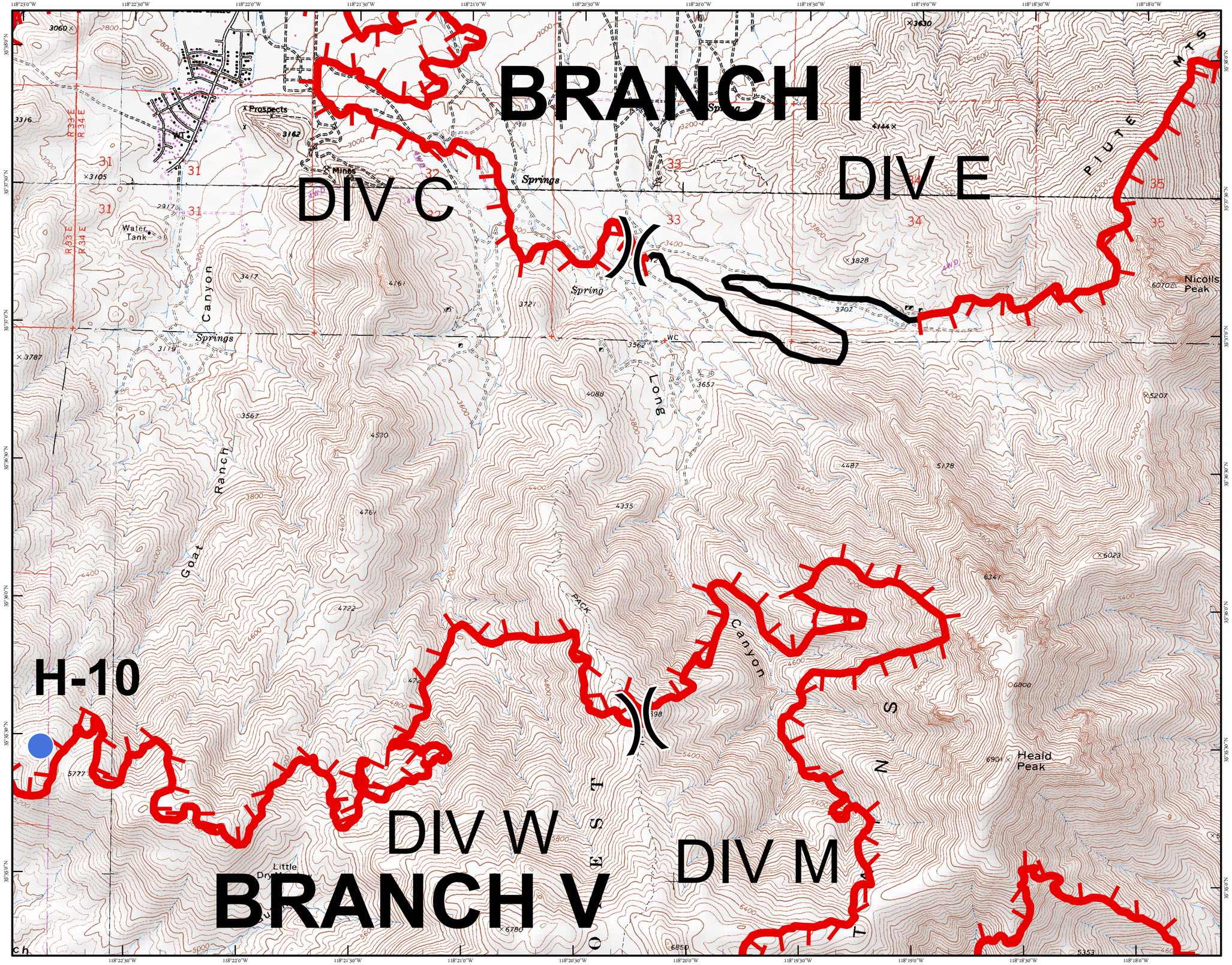

IAP MAP
Erskine Incident
CA-CND-001415

June 26, 2016
1800-0600
Night Shift

PAGE 8

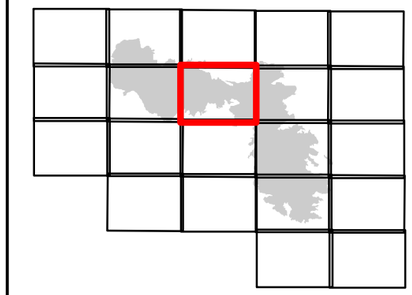

Branch Break
Division Break
Uncontrolled Fire Edge
Completed Line
Incident Command Post
Drop Point
Helibase
Helispot
USFS Wilderness
BLM Wilderness

QR CODE

Miles
0 1

NAD83 UTM 11N
Created on Sunday Jun 26, 2016

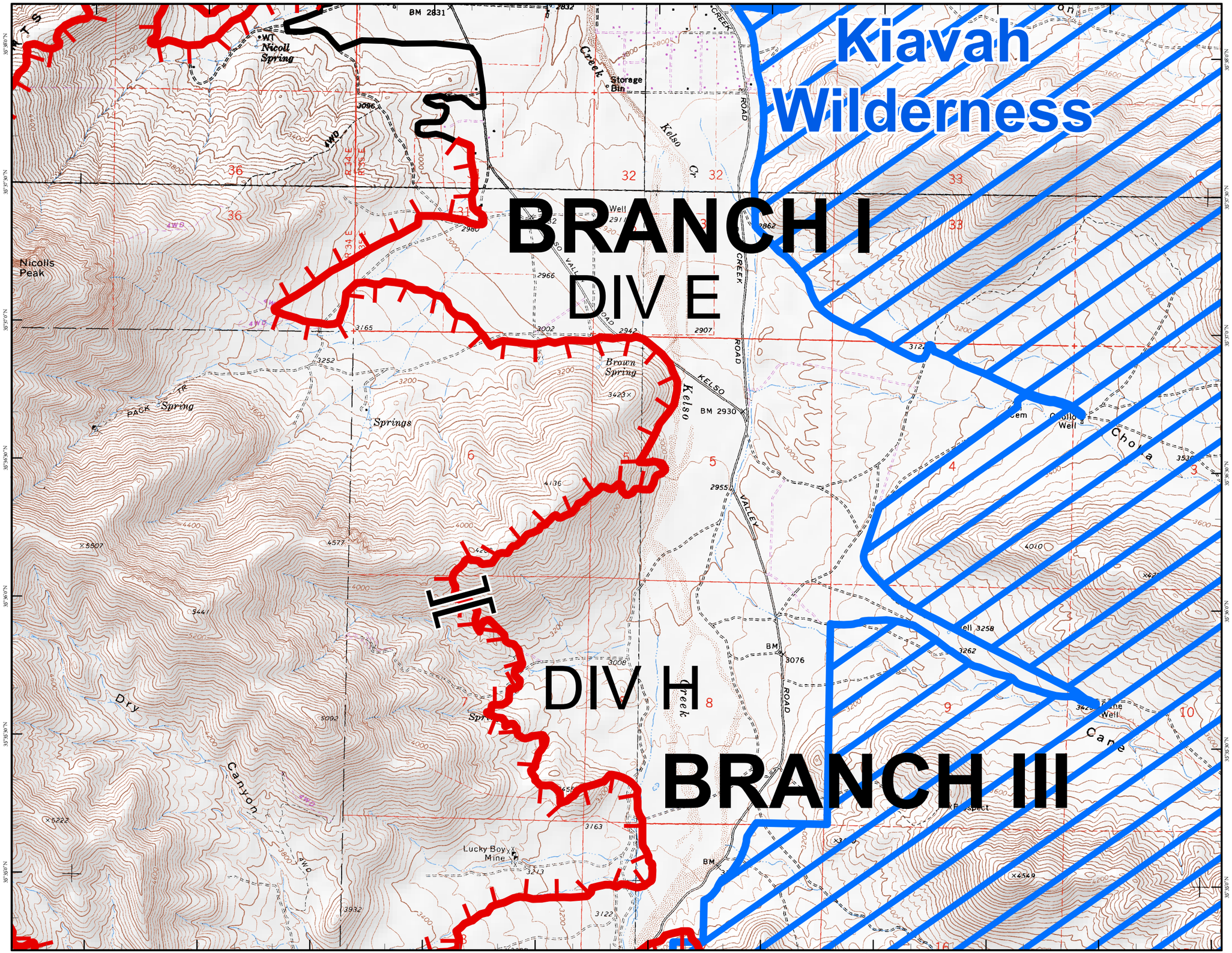

IAP MAP
Erskine Incident
CA-CND-001415

June 26, 2016
1800-0600
Night Shift

PAGE 9

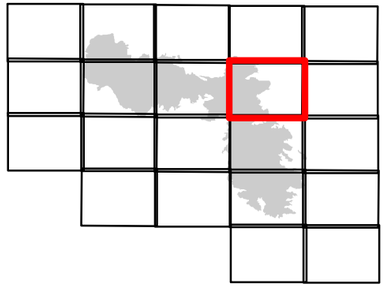

- Branch Break
- Division Break
- Uncontrolled Fire Edge
- Completed Line
- Incident Command Post
- Drop Point
- Helibase
- Helispot
- USFS Wilderness
- BLM Wilderness

QR CODE

Miles

0 — 1

NAD83 UTM 11N

Created on Sunday Jun 26, 2016

DIV E

BRANCH I

Kiavah Wilderness

BRANCH III

DIV H

IAP MAP
Erskine Incident
CA-CND-001415

June 26, 2016
1800-0600
Night Shift

PAGE 10

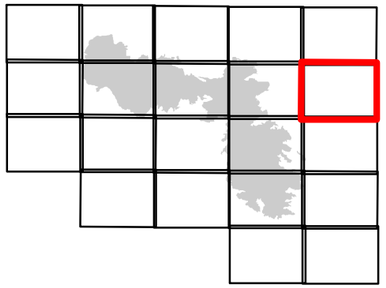

Branch Break

Division Break

Uncontrolled Fire Edge

Completed Line

Incident Command Post

Drop Point

Helibase

Helispot

USFS Wilderness

BLM Wilderness

QR CODE

Miles

0 — 1

NAD83 UTM 11N

Created on Sunday Jun 26, 2016

BRANCH V

IAP MAP
Erskine Incident
CA-CND-001415

June 26, 2016
1800-0600
Night Shift

PAGE 11

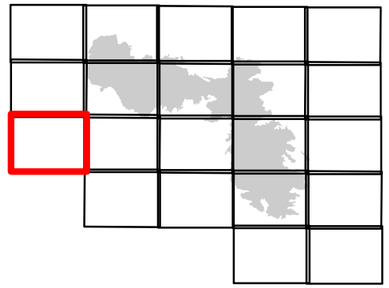

Branch Break

Division Break

Uncontrolled Fire Edge

Completed Line

Incident Command Post

Drop Point

Helibase

Helispot

USFS Wilderness

BLM Wilderness

QR CODE

Miles

0 — 1

NAD83 UTM 11N

Created on Sunday Jun 26, 2016

DIV Y

BRANCH V

IAP MAP
Erskine Incident
CA-CND-001415

June 26, 2016
1800-0600
Night Shift

PAGE 12

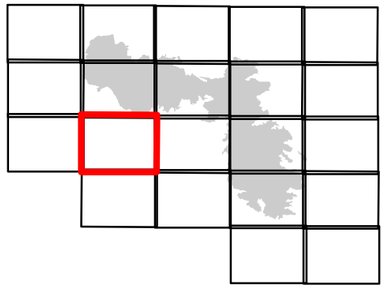

Branch Break

Division Break

Uncontrolled Fire Edge

Completed Line

Incident Command Post

Drop Point

Helibase

Helispot

USFS Wilderness

BLM Wilderness

QR CODE

Miles

0 1

NAD83 UTM 11N

Created on Sunday Jun 26, 2016

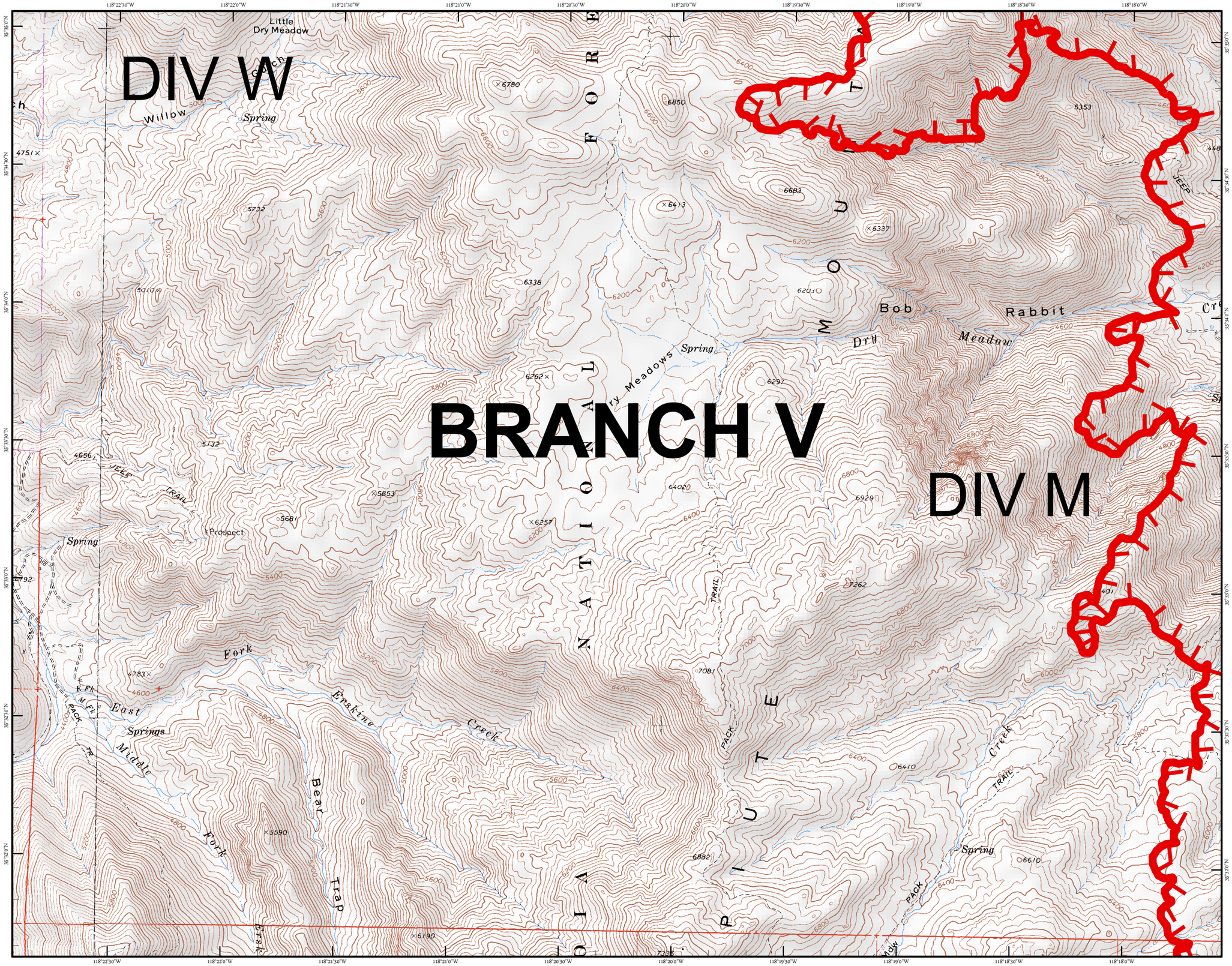

IAP MAP
Erskine Incident
CA-CND-001415

June 26, 2016
1800-0600
Night Shift

PAGE 13

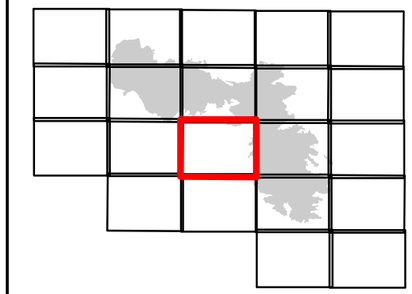

- Branch Break
- Division Break
- Uncontrolled Fire Edge
- Completed Line
- Incident Command Post
- Drop Point
- Helibase
- Helispot
- USFS Wilderness
- BLM Wilderness

QR CODE

Miles

0 1

NAD83 UTM 11N

Created on Sunday Jun 26, 2016

IAP MAP
Erskine Incident
CA-CND-001415

June 26, 2016
1800-0600
Night Shift

PAGE 14

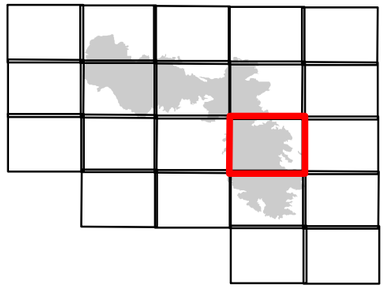

Branch Break

Division Break

Uncontrolled Fire Edge

Completed Line

Incident Command Post

Drop Point

Helibase

Helispot

USFS Wilderness

BLM Wilderness

QR CODE

Miles

0 — 1

NAD83 UTM 11N

Created on Sunday Jun 26, 2016

IAP MAP
Erskine Incident
CA-CND-001415

June 26, 2016
1800-0600
Night Shift

PAGE 15

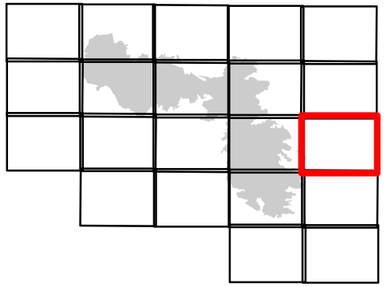

Branch Break

Division Break

Uncontrolled Fire Edge

Completed Line

Incident Command Post

Drop Point

Helibase

Helispot

USFS Wilderness

BLM Wilderness

QR CODE

Miles

0 — 1

NAD83 UTM 11N

Created on Sunday Jun 26, 2016

DIV H

Kiavah Wilderness

BRANCH III

DP-31

DIV J

Pinyon Well

Skinner Peak

Bird Spring

Bird Spring Canyon

Wyleys Knob

Radio Tower

Landing Strip

Mines

Prospect

IAP MAP
Erskine Incident
CA-CND-001415

June 26, 2016
1800-0600
Night Shift

PAGE 16

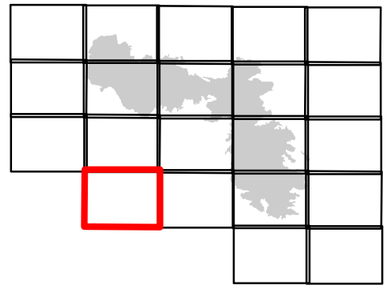

Branch Break

Division Break

Uncontrolled Fire Edge

Completed Line

Incident Command Post

Drop Point

Helibase

Helispot

USFS Wilderness

BLM Wilderness

QR CODE

Miles

0 — 1

NAD83 UTM 11N

Created on Sunday Jun 26, 2016

BRANCH V

IAP MAP
Erskine Incident
CA-CND-001415

June 26, 2016
1800-0600
Night Shift

PAGE 17

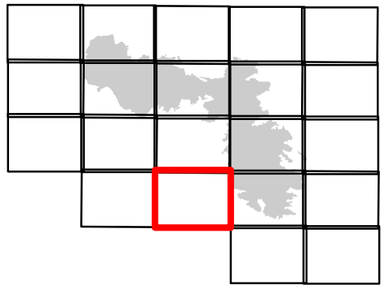

BRANCH V

DIV M

Branch Break

Division Break

Uncontrolled Fire Edge

Completed Line

Incident Command Post

Drop Point

Helibase

Helispot

USFS Wilderness

BLM Wilderness

QR CODE

Miles

0 1

NAD83 UTM 11N

Created on Sunday Jun 26, 2016

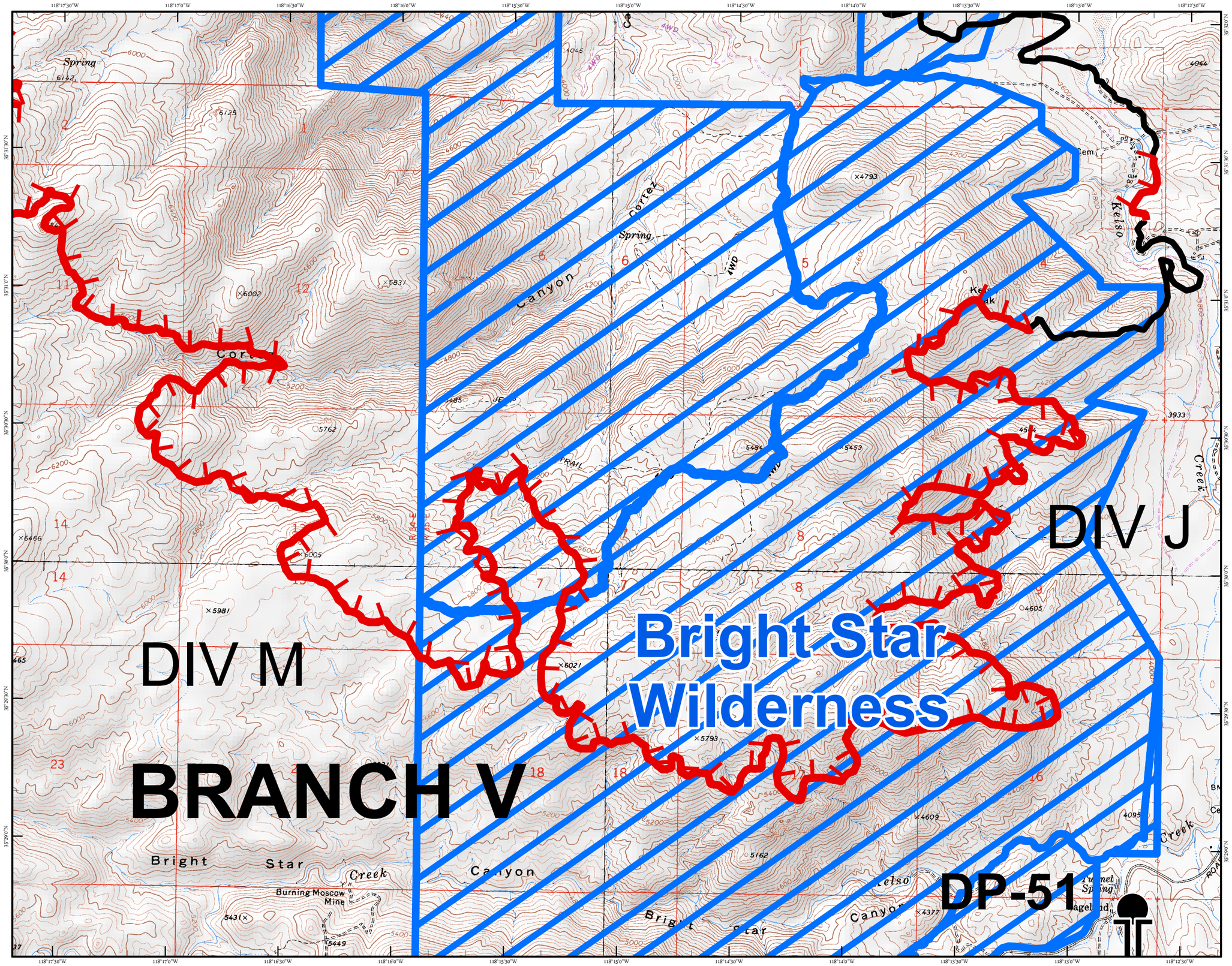

IAP MAP
Erskine Incident
CA-CND-001415

June 26, 2016
1800-0600
Night Shift

PAGE 18

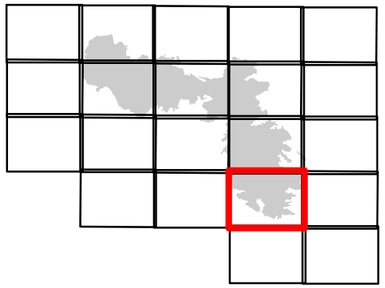

- Branch Break
- Division Break
- Uncontrolled Fire Edge
- Completed Line
- Incident Command Post
- Drop Point
- Helibase
- Helispot
- USFS Wilderness
- BLM Wilderness

QR CODE

Miles
0 1

NAD83 UTM 11N
Created on Sunday Jun 26, 2016

IAP MAP
Erskine Incident
CA-CND-001415

June 26, 2016
1800-0600
Night Shift

PAGE 19

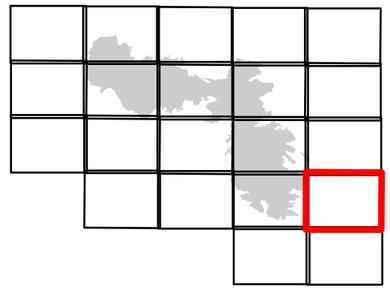

DIV J

BRANCH III

Branch Break

Division Break

Uncontrolled Fire Edge

Completed Line

Incident Command Post

Drop Point

Helibase

Helispot

USFS Wilderness

BLM Wilderness

QR CODE

Miles

0 — 1

NAD83 UTM 11N

Created on Sunday Jun 26, 2016

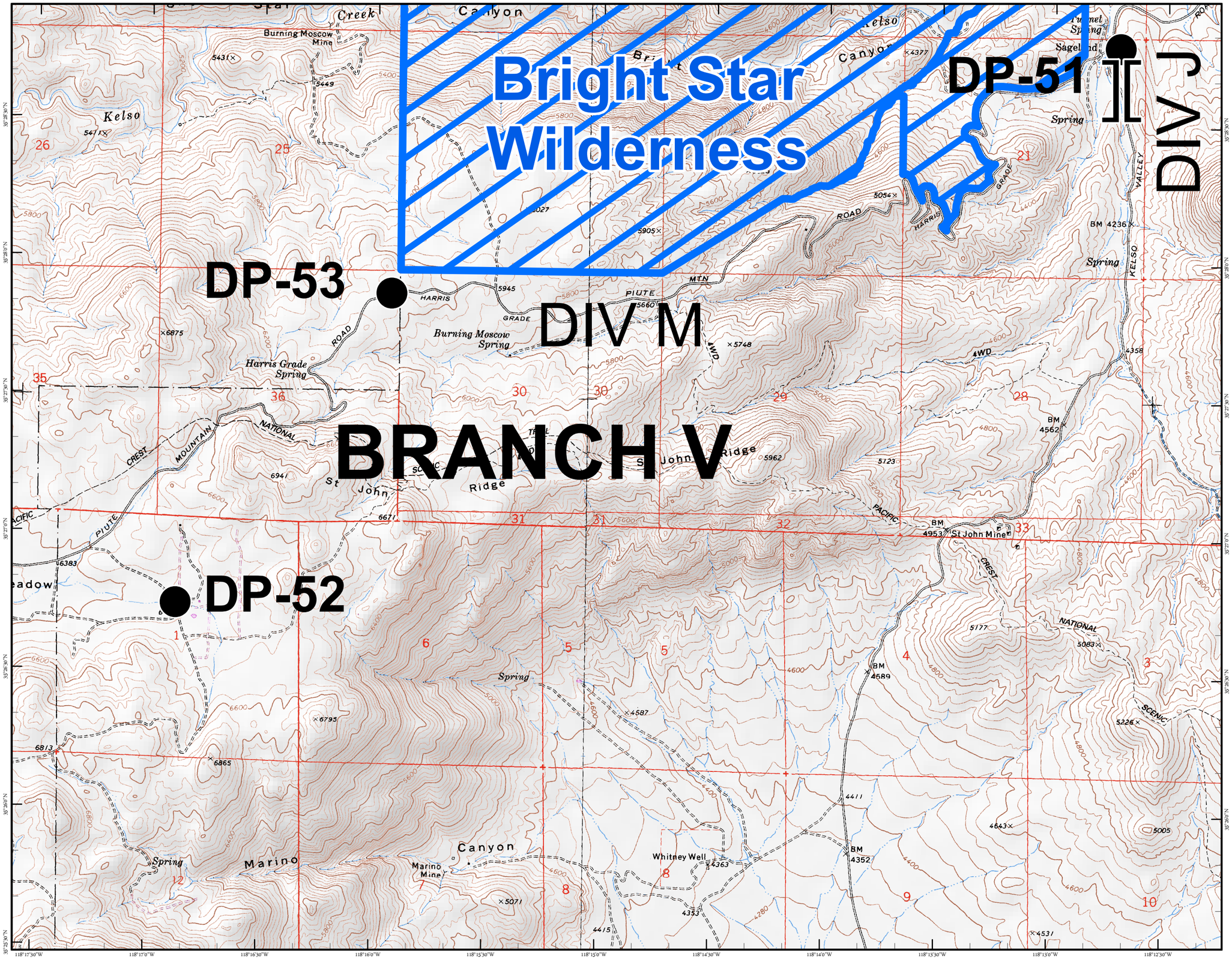

IAP MAP
Erskine Incident
CA-CND-001415

June 26, 2016
1800-0600
Night Shift

PAGE 20

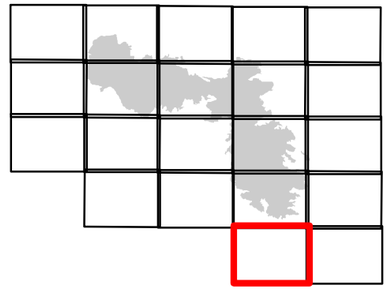

- Branch Break
- Division Break
- Uncontrolled Fire Edge
- Completed Line
- Incident Command Post
- Drop Point
- Helibase
- Helispot
- USFS Wilderness
- BLM Wilderness

QR CODE

Miles

0 — 1

NAD83 UTM 11N

Created on Sunday Jun 26, 2016

DIV J

BRANCH III

IAP MAP
Erskine Incident
CA-CND-001415

June 26, 2016
1800-0600
Night Shift

PAGE 21

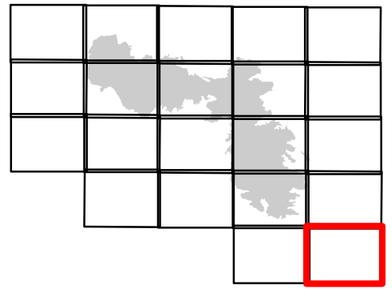

Branch Break

Division Break

Uncontrolled Fire Edge

Completed Line

Incident Command Post

Drop Point

Helibase

Helispot

USFS Wilderness

BLM Wilderness

QR CODE

Miles

0 — 1

NAD83 UTM 11N

Created on Sunday Jun 26, 2016