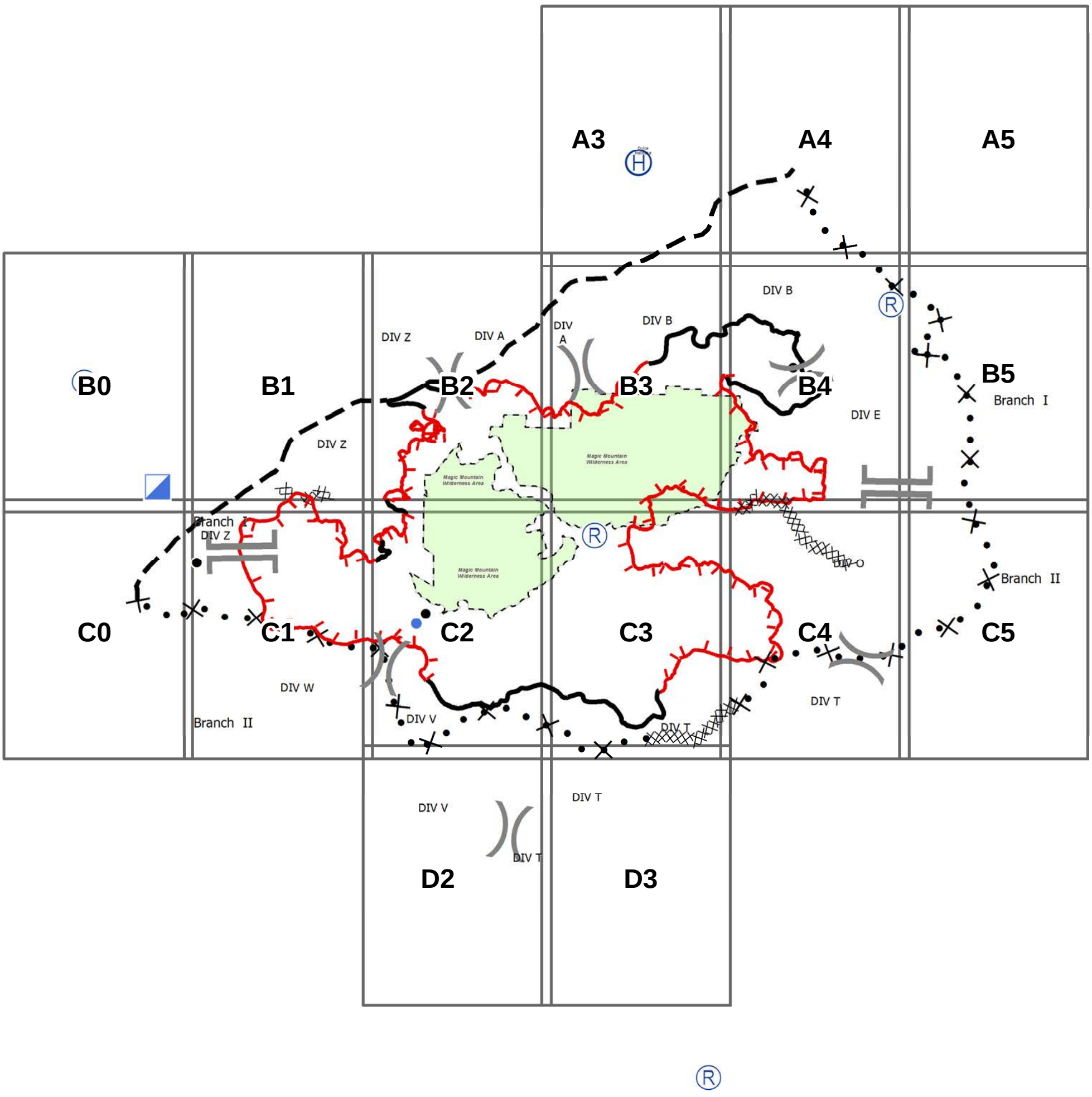

Sand Incident

July 26, 2016 0600 HRS

CA-ANF-003008

IAP Map

Index

Legend

- Division
- Branch
- Uncontrolled Fire Edge
- Completed Line
- Proposed Dozer Line
- Planned Fire Line
- Repeater
- Camp
- Drop Point
- Helispot
- HeliBase
- Incident Command Post

0 3.25 6.5 Miles

Datum; NAD83 GISS E. Lamas Team 3

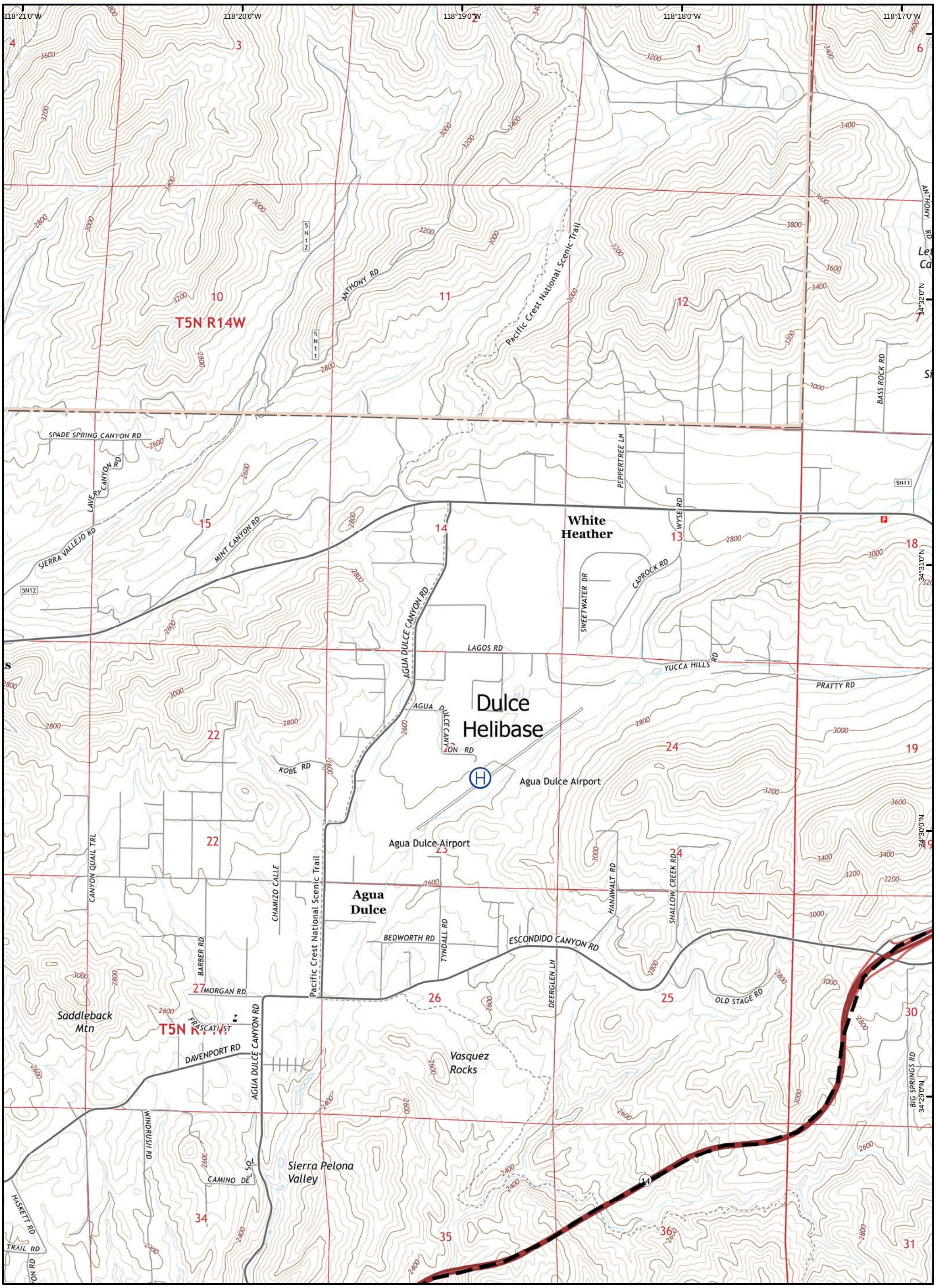

Sand Incident

July 26, 2016 0600 HRS

CA - ANF - 003008

IAP Map

Page A3

Legend

- Division
- Branch
- Uncontrolled Fire Edge
- Completed Line
- Proposed Dozer Line
- Planned Fire Line
- Repeater
- Camp
- Drop Point
- Helispot
- HeliBase
- Incident Command Post

0 0.5 1 Miles

Datum; NAD83 GISS E. Lamas Team 3

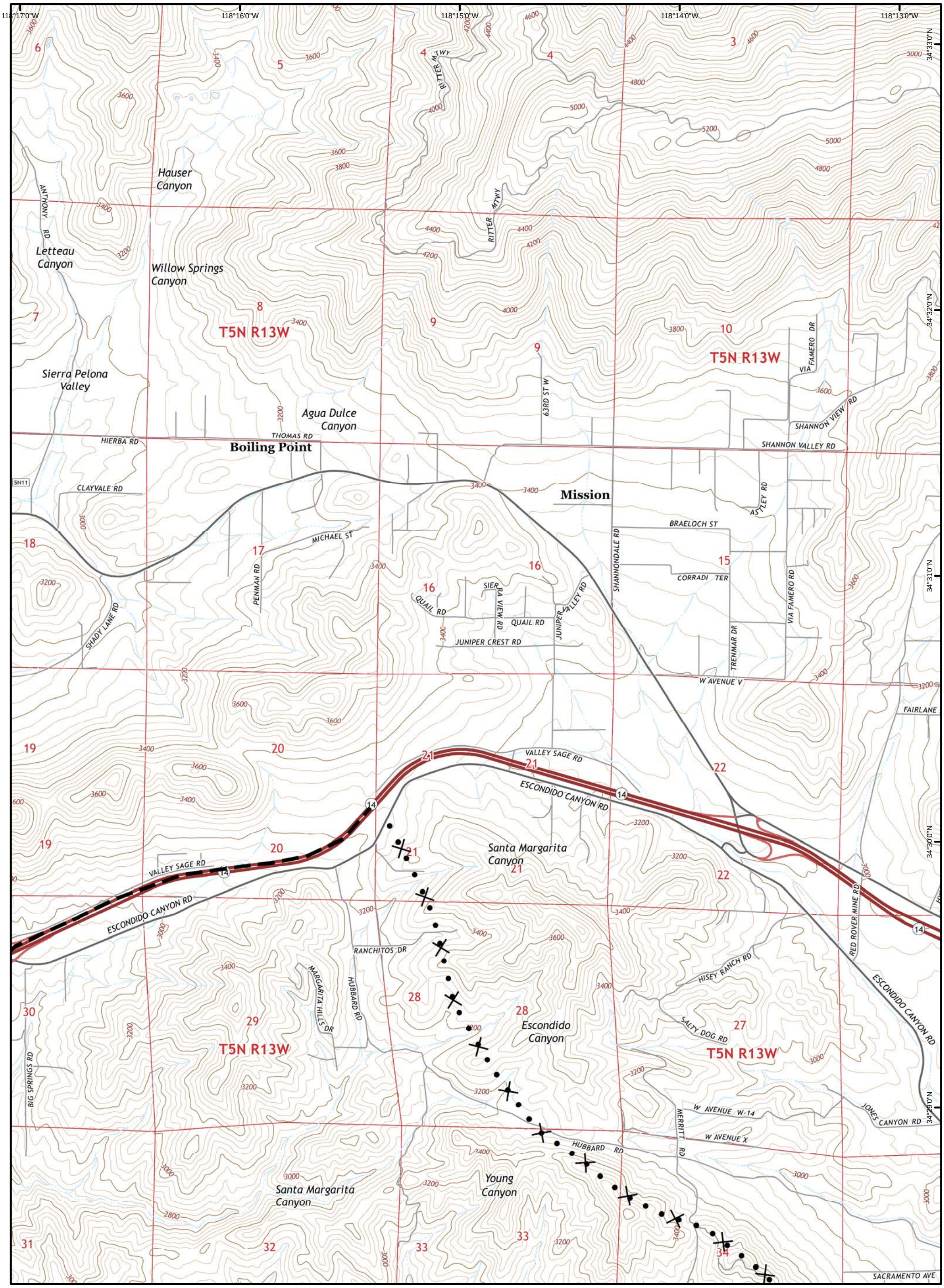

SAND INCIDENT

JULY 26, 2016 0600 HRS

CA - ANF - 003008

IAP MAP

Page A4

Legend

- Division
- Branch
- Uncontrolled Fire Edge
- Completed Line
- Proposed Dozer Line
- Planned Fire Line
- Repeater
- Camp
- Drop Point
- Helispot
- HeliBase
- Incident Command Post

0 0.5 1 Miles

Datum; NAD83

GISS E. Lamas Team 3

SAND INCIDENT

JULY 26, 2016 0600 HRS

CA - ANF - 003008

IAP MAP

Page A5

Legend

- Division
- Branch
- Uncontrolled Fire Edge
- Completed Line
- Proposed Dozer Line
- Planned Fire Line
- Repeater
- Camp
- Drop Point
- Helispot
- HeliBase
- Incident Command Post

0 0.5 1 Miles

Datum; NAD83 GISS E. Lamas Team 3

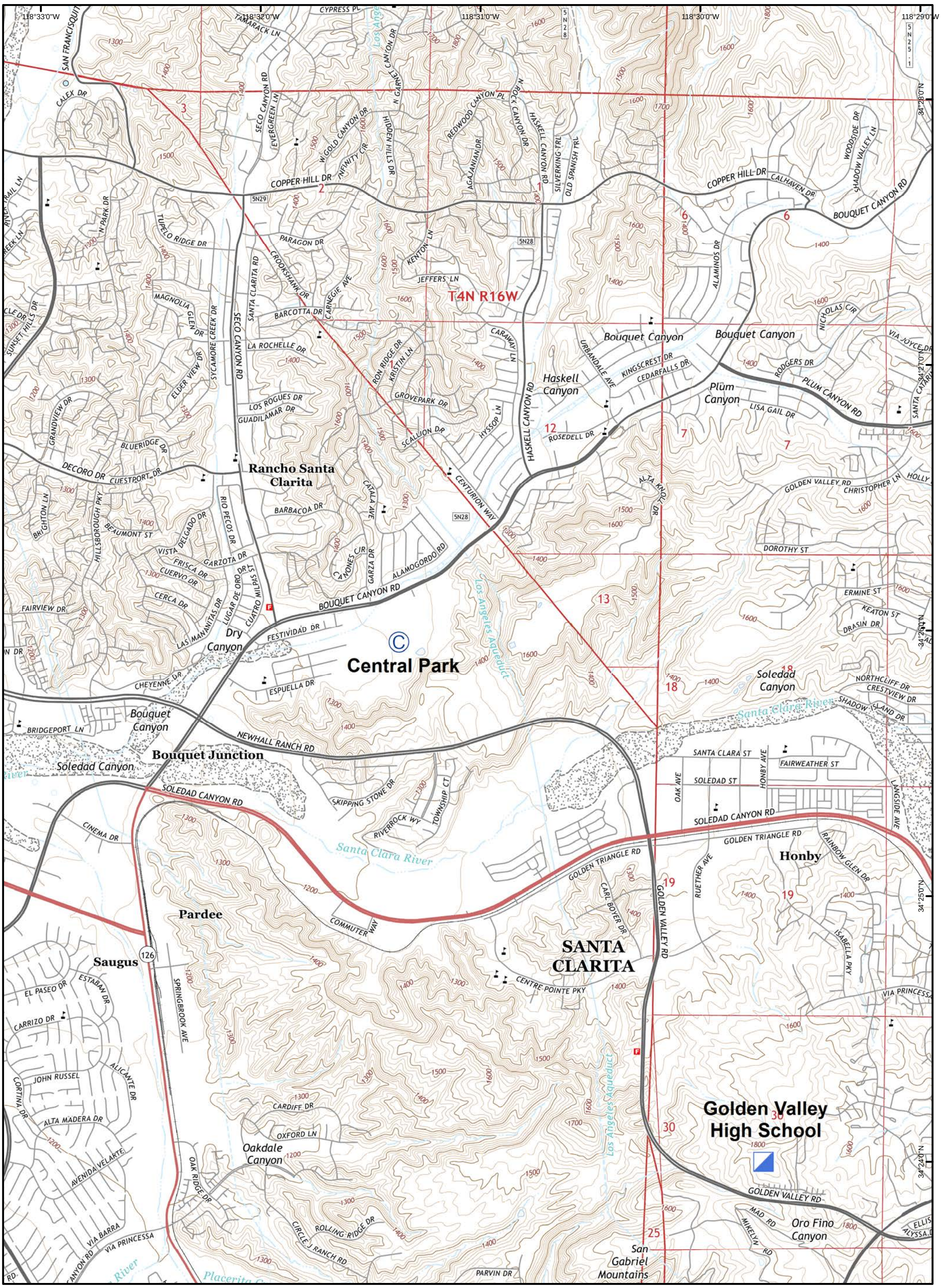

SAND INCIDENT

JULY 26, 2016 0600 HRS

CA - ANF - 003008

IAP MAP

Page B0

Legend

- Division
- Branch
- Uncontrolled Fire Edge
- Completed Line
- Proposed Dozer Line
- Planned Fire Line
- Repeater
- Camp
- Drop Point
- Helispot
- HeliBase
- Incident Command Post

0 0.5 1 Miles

Datum; NAD83 GISS E. Lamas Team 3

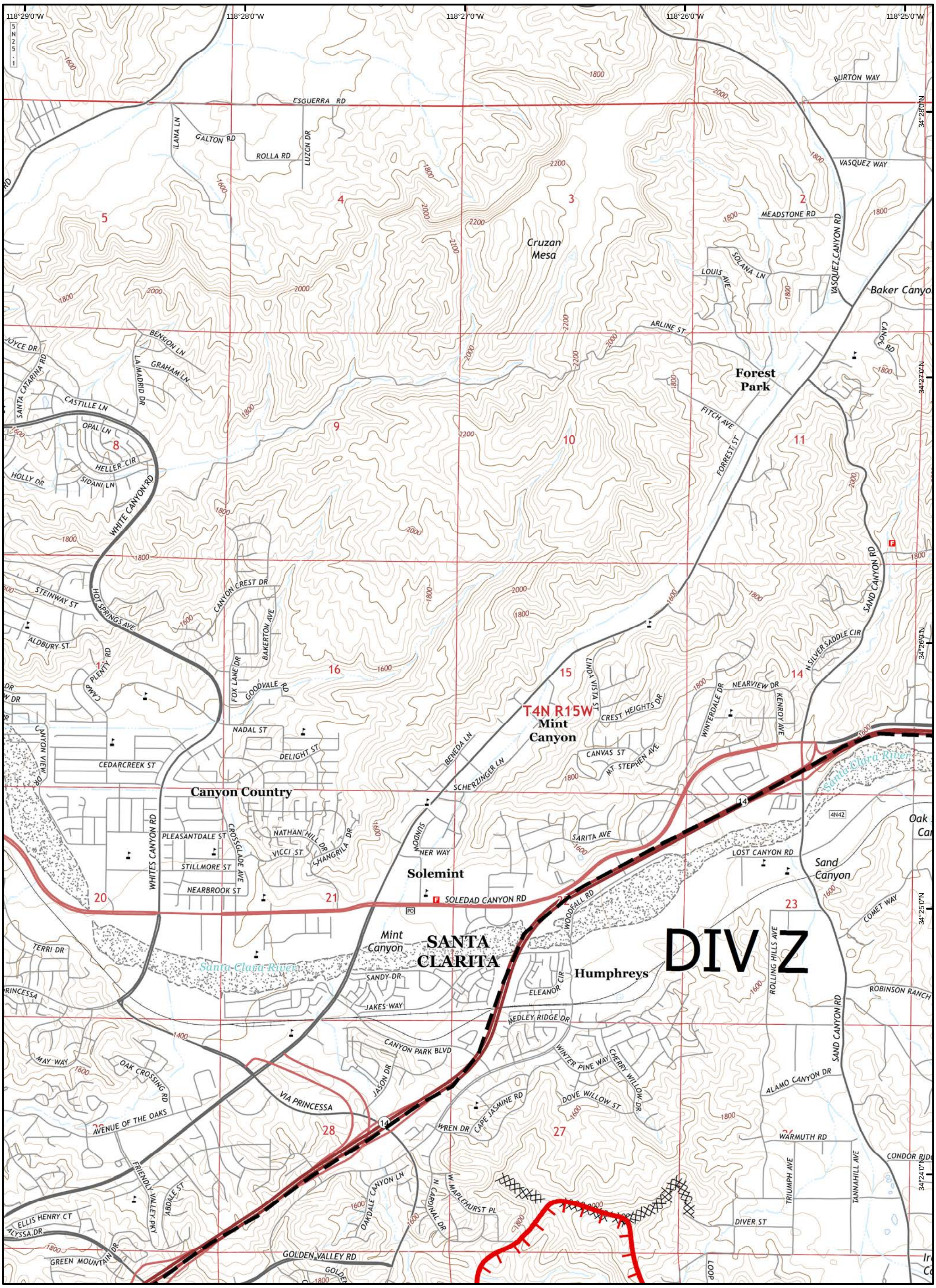

SAND INCIDENT

JULY 26, 2016 0600 HRS

CA - ANF - 003008

IAP MAP

Page B1

Legend

- Division
- Branch
- Uncontrolled Fire Edge
- Completed Line
- Proposed Dozer Line
- Planned Fire Line
- Repeater
- Camp
- Drop Point
- Helispot
- HeliBase
- Incident Command Post

0 0.5 1 Miles

Datum; NAD83

GISS E. Lamas Team 3

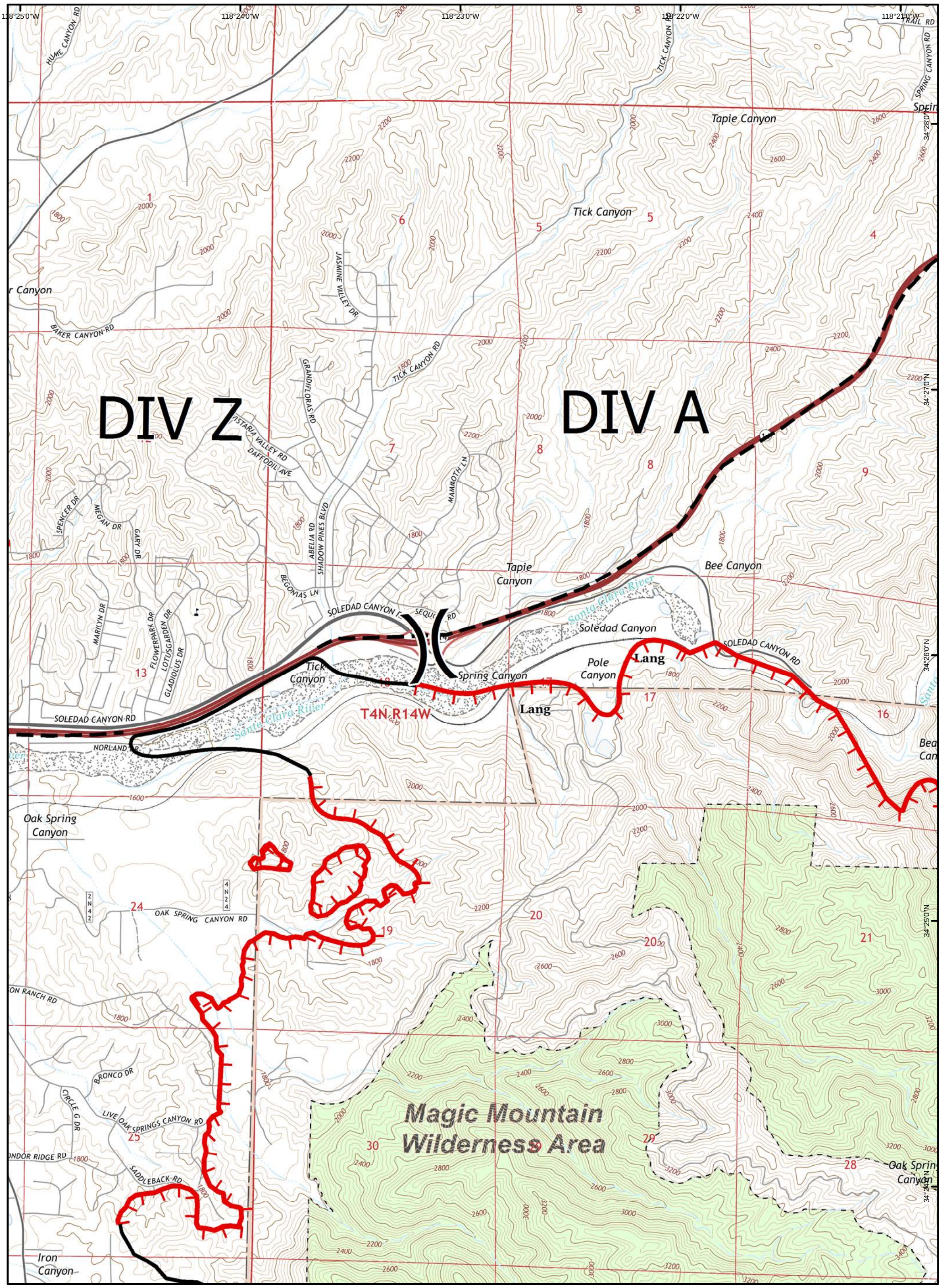

SAND INCIDENT

JULY 26, 2016 0600 HRS

CA - ANF - 003008

IAP MAP

Page B2

Legend

- Division
- Branch
- Uncontrolled Fire Edge
- Completed Line
- Proposed Dozer Line
- Planned Fire Line
- Repeater
- Camp
- Drop Point
- Helispot
- HeliBase
- Incident Command Post

0 0.5 1 Miles

Datum; NAD83 GISS E. Lamas Team 3

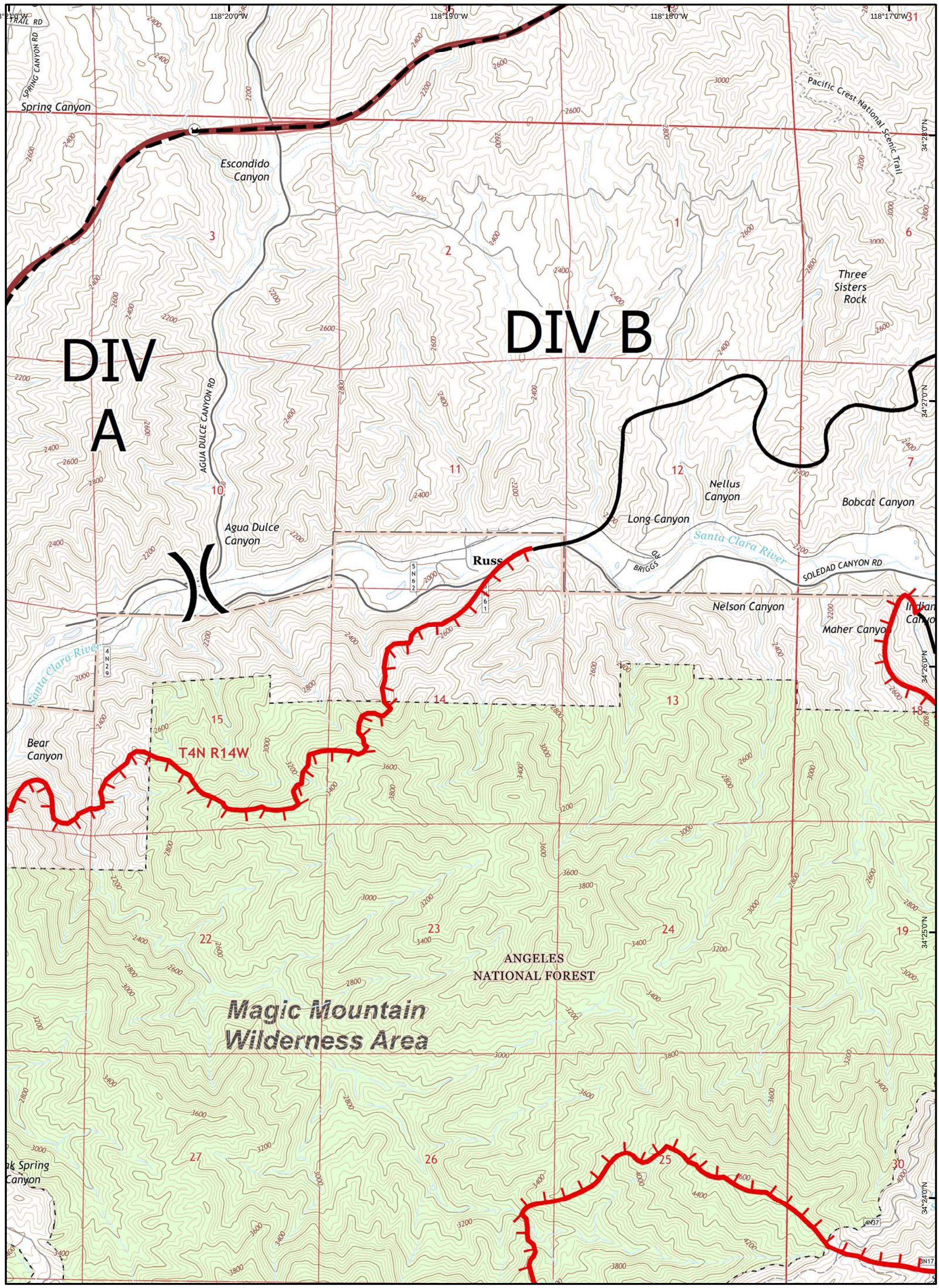

SAND INCIDENT

JULY 26, 2016 0600 HRS

CA - ANF - 003008

IAP MAP

Page B3

Legend

- Division
- Branch
- Uncontrolled Fire Edge
- Completed Line
- Proposed Dozer Line
- Planned Fire Line
- Repeater
- Camp
- Drop Point
- Helispot
- HeliBase
- Incident Command Post

0 0.5 1 Miles

Datum; NAD83

GISS E. Lamas Team 3

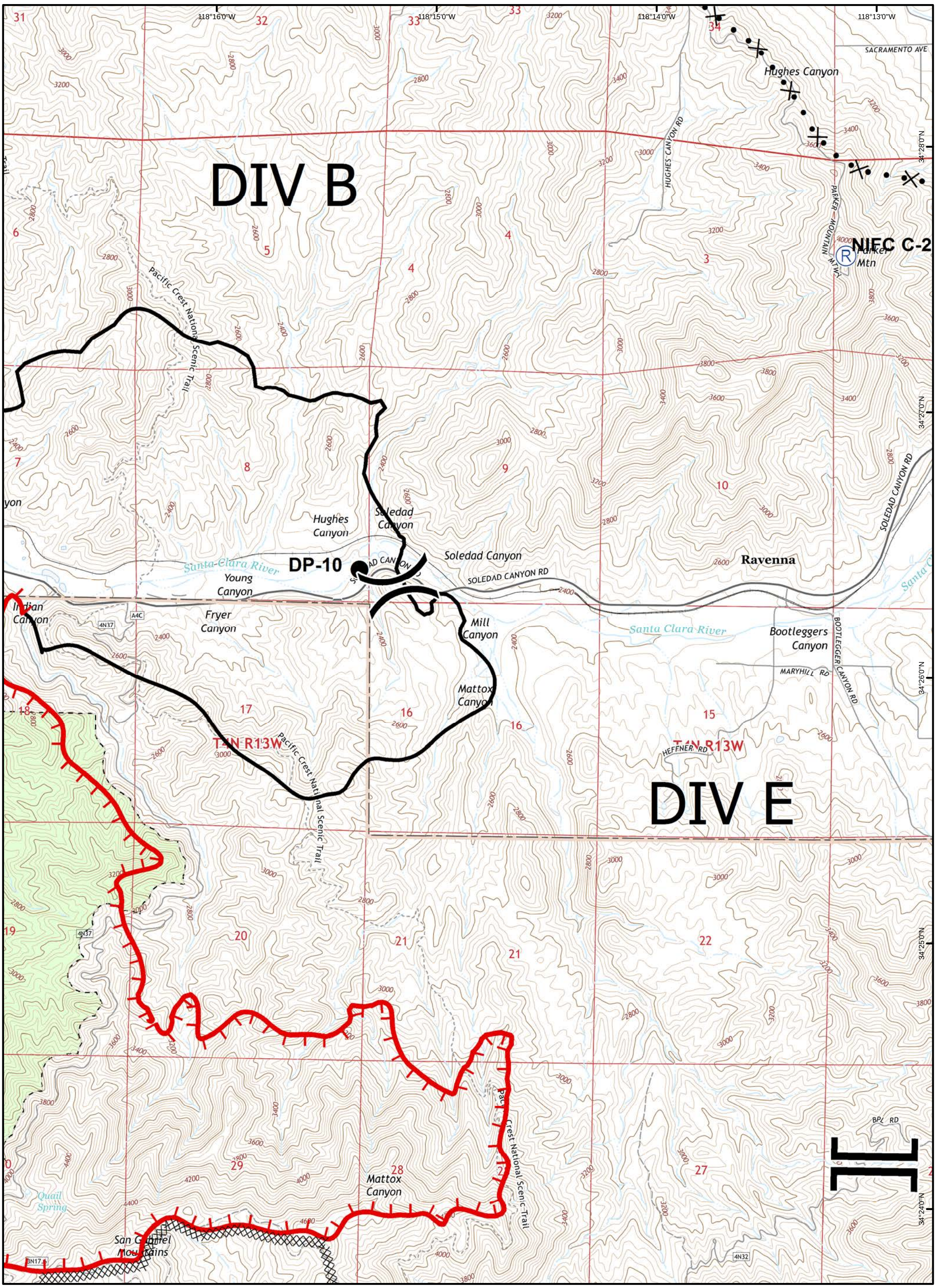

SAND INCIDENT

JULY 26, 2016 0600 HRS

CA - ANF - 003008

IAP MAP

Page B4

Legend

- Division
- Branch
- Uncontrolled Fire Edge
- Completed Line
- Proposed Dozer Line
- Planned Fire Line
- Repeater
- Camp
- Drop Point
- Helispot
- HeliBase
- Incident Command Post

0 0.5 1 Miles

Datum; NAD83

GISS E. Lamas Team 3

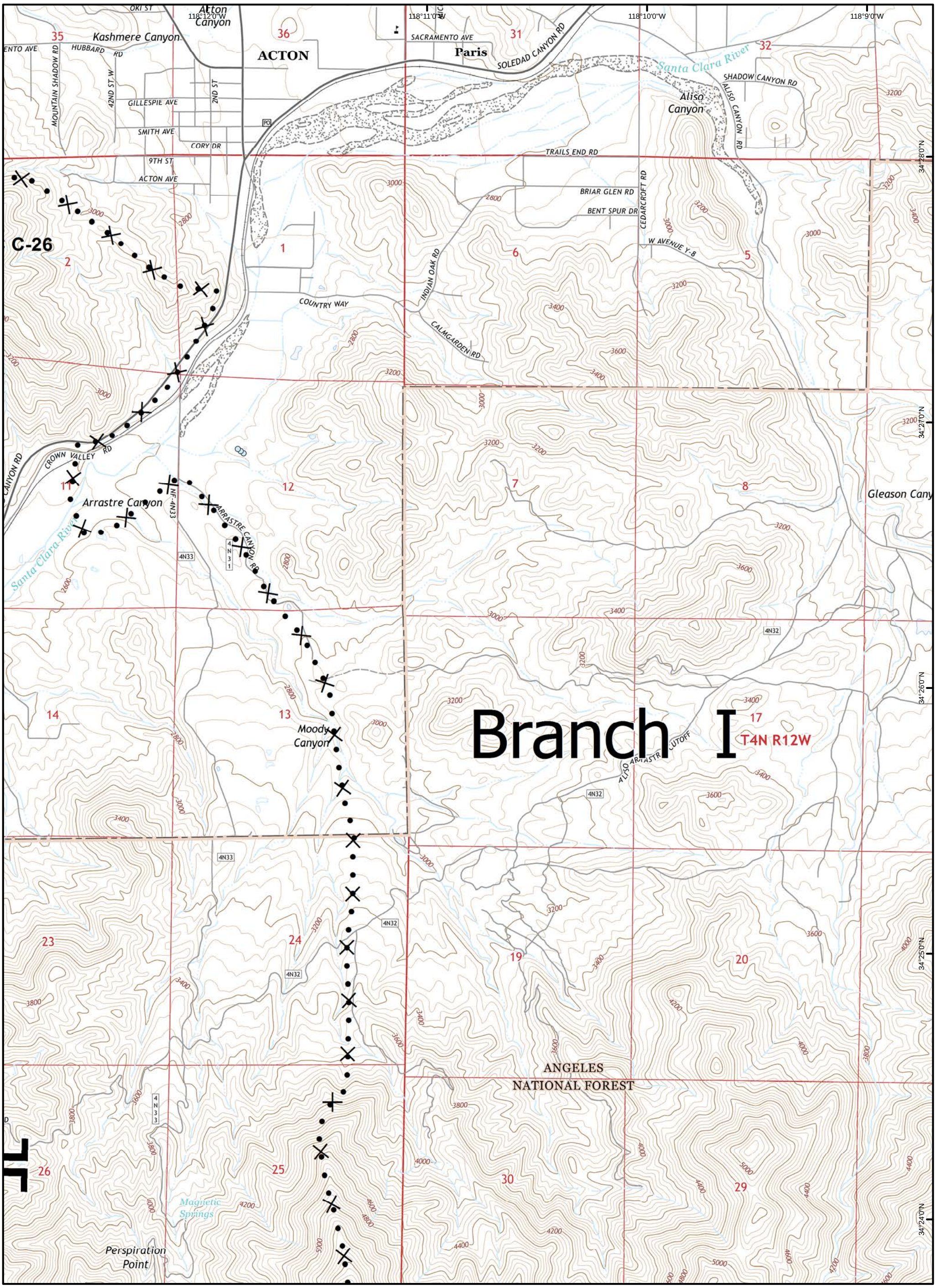

Sand Incident

July 26, 2016 0600 HRS

CA - ANF - 003008

IAP Map

Page B5

Legend

- Division
- Branch
- Uncontrolled Fire Edge
- Completed Line
- Proposed Dozer Line
- Planned Fire Line
- Repeater
- Camp
- Drop Point
- Helispot
- HeliBase
- Incident Command Post

0 0.5 1 Miles

Datum; NAD83

GISS E. Lamas Team 3

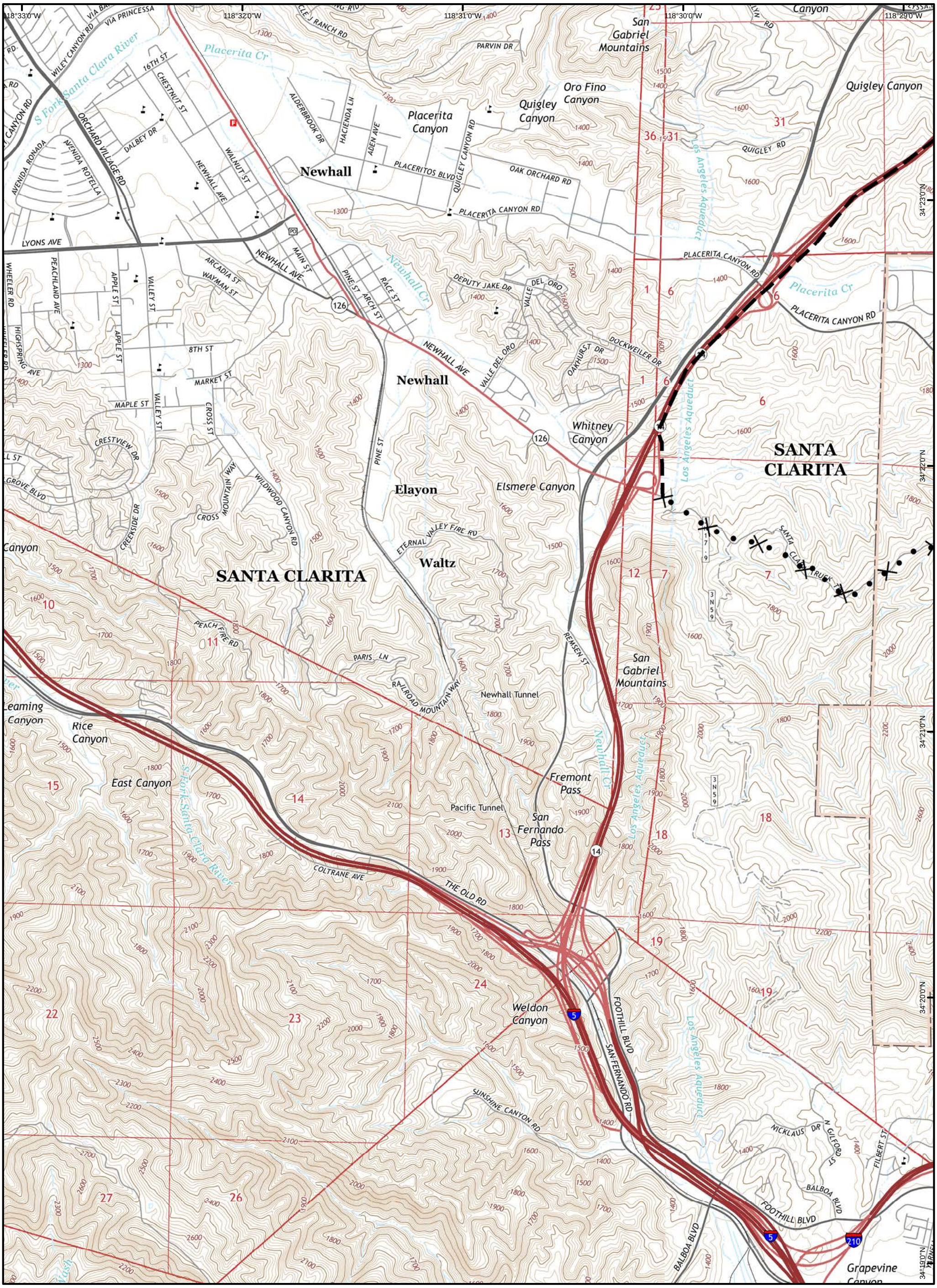

Sand Incident

July 26, 2016 0600 HRS

CA - ANF - 003008

IAP Map

Page C0

Legend

- Division
- Branch
- Uncontrolled Fire Edge
- Completed Line
- Proposed Dozer Line
- Planned Fire Line
- Repeater
- Camp
- Drop Point
- Helispot
- HeliBase
- Incident Command Post

0 0.5 1 Miles

Datum; NAD83

GISS E. Lamas Team 3

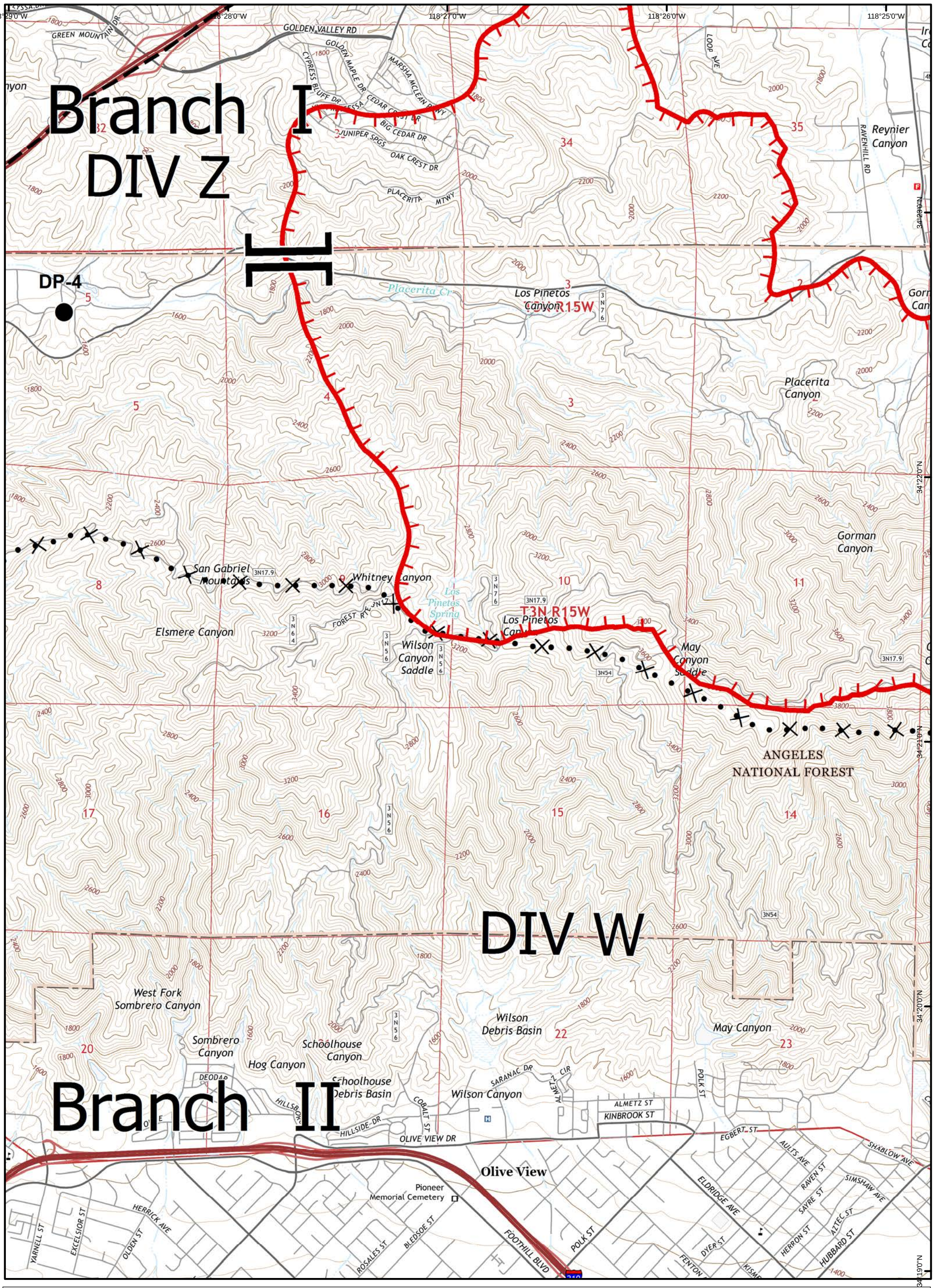

SAND INCIDENT

JULY 26, 2016 0600 HRS

CA - ANF - 003008

IAP MAP

Page C1

Legend

- Division
- Branch
- Uncontrolled Fire Edge
- Completed Line
- Proposed Dozer Line
- Planned Fire Line
- Repeater
- Camp
- Drop Point
- Helispot
- HeliBase
- Incident Command Post

0 0.5 1 Miles

Datum; NAD83

GISS E. Lamas Team 3

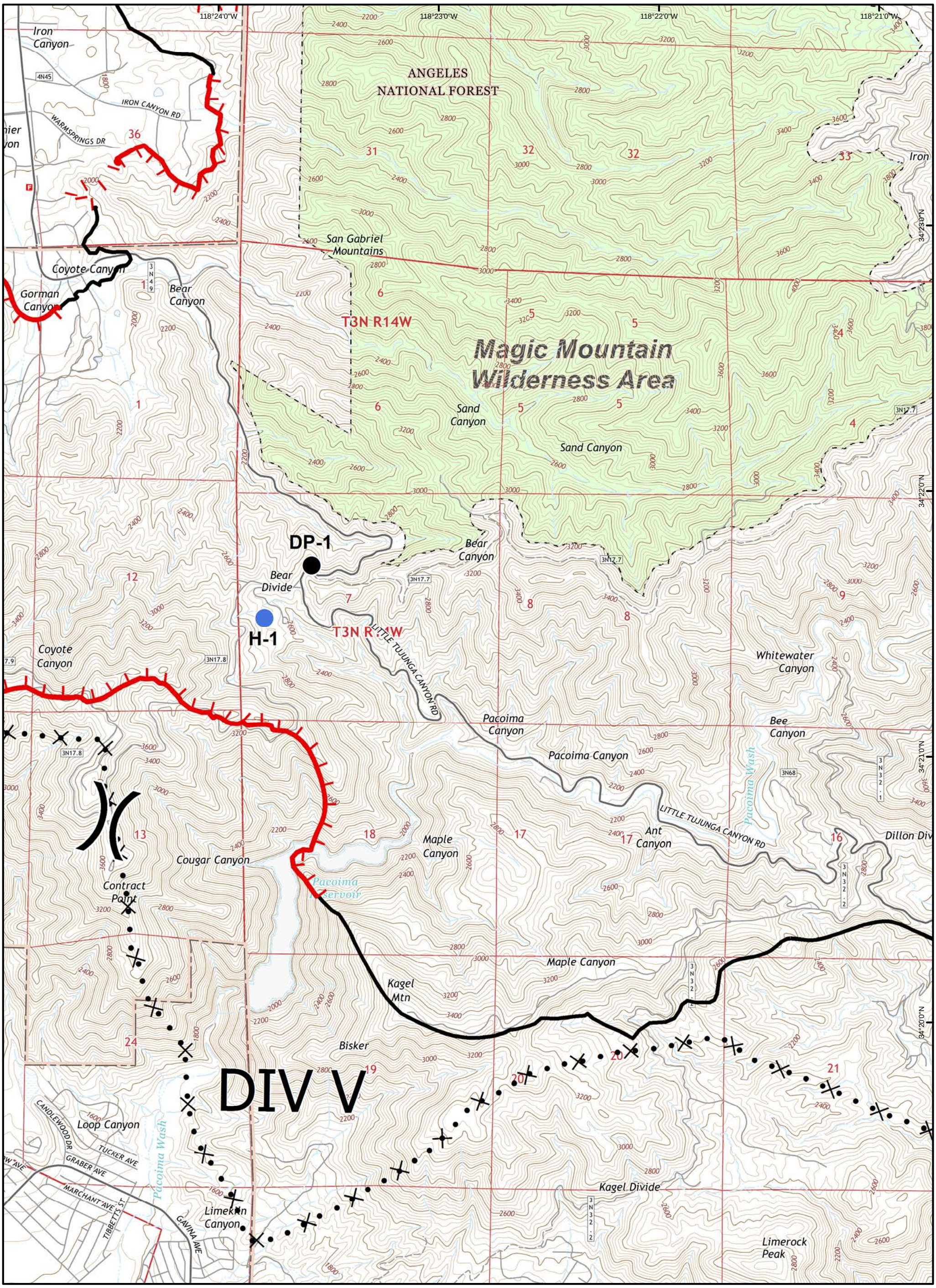

SAND INCIDENT

JULY 26, 2016 0600 HRS

CA - ANF - 003008

IAP MAP

Page C2

Legend

- Division
- Branch
- Uncontrolled Fire Edge
- Completed Line
- Proposed Dozer Line
- Planned Fire Line
- Repeater
- Camp
- Drop Point
- Helispot
- HeliBase
- Incident Command Post

0 0.5 1 Miles

Datum; NAD83

GISS E. Lamas Team 3

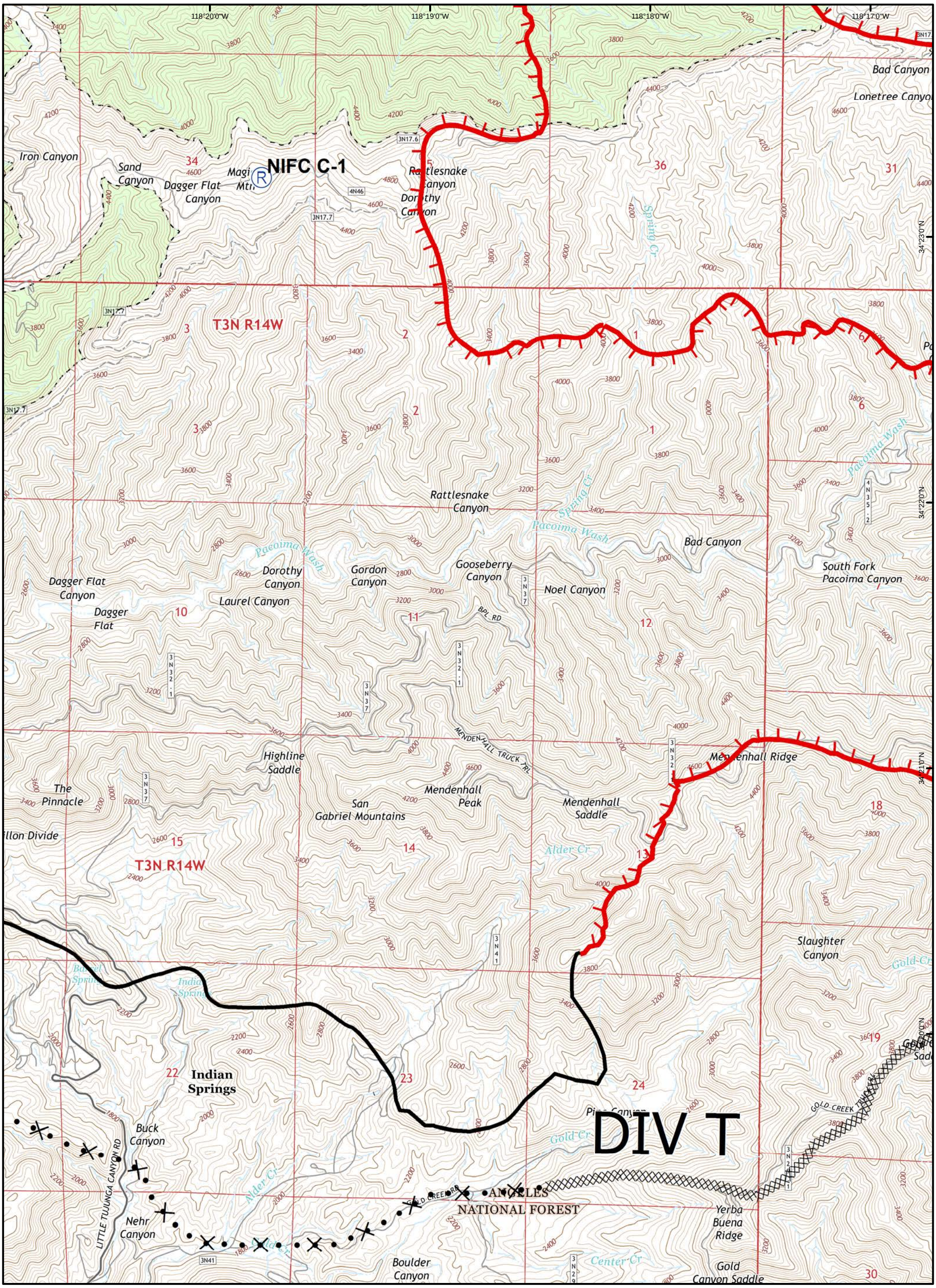

SAND INCIDENT

JULY 26, 2016 0600 HRS

CA - ANF - 003008

IAP MAP

Page C3

Legend

- Division
- Branch
- Uncontrolled Fire Edge
- Completed Line
- Proposed Dozer Line
- Planned Fire Line
- Repeater
- Camp
- Drop Point
- Helispot
- HeliBase
- Incident Command Post

0 0.5 1 Miles

Datum; NAD83

GISS E. Lamas Team 3

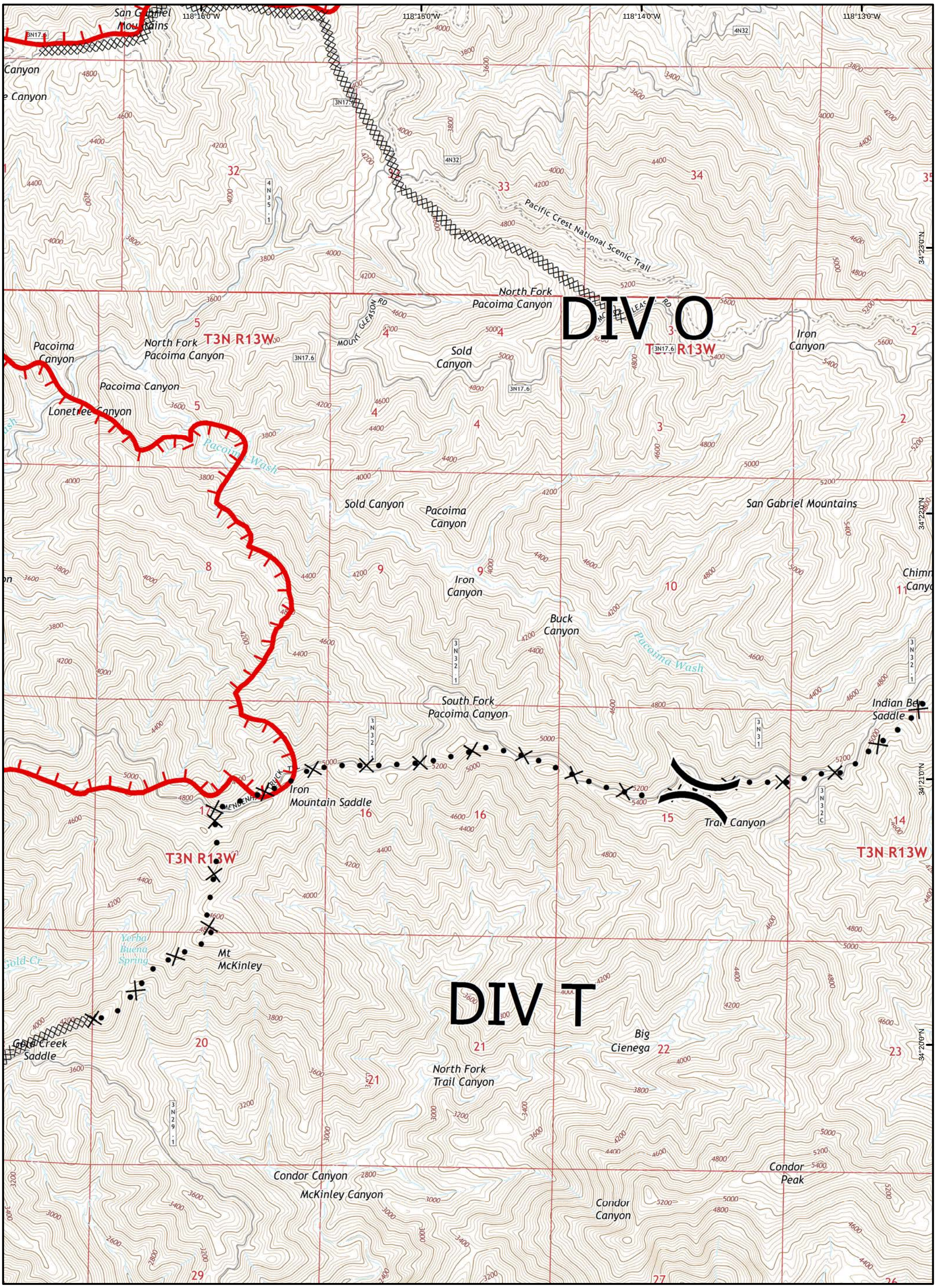

Sand Incident

July 26, 2016 0600 HRS

CA - ANF - 003008

IAP Map

Page C4

Legend

- Division
- Branch
- Uncontrolled Fire Edge
- Completed Line
- Proposed Dozer Line
- Planned Fire Line
- Repeater
- Camp
- Drop Point
- Helispot
- HeliBase
- Incident Command Post

0 0.5 1 Miles

Datum; NAD83 GISS E. Lamas Team 3

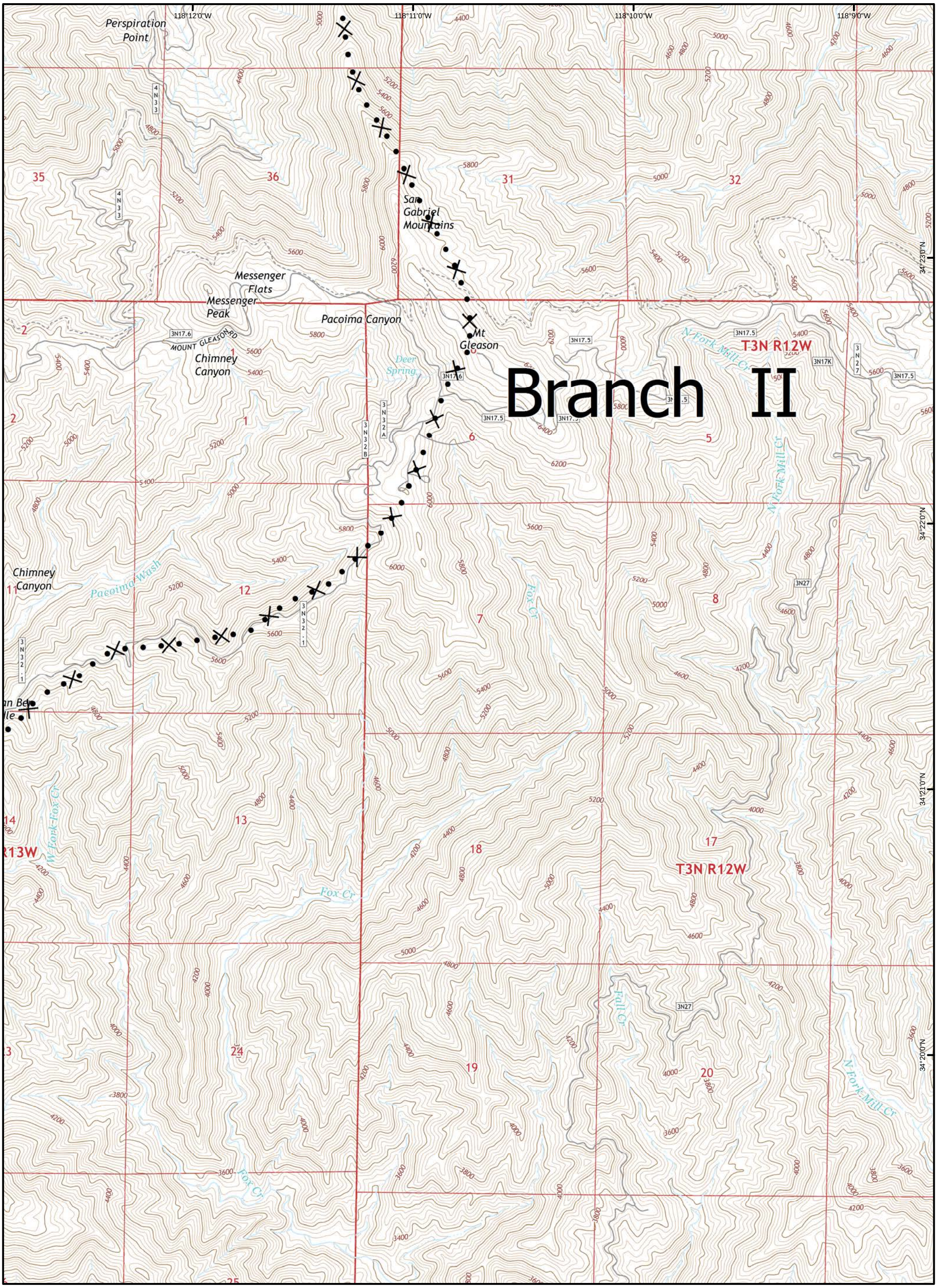

Sand Incident

July 26, 2016 0600 HRS

CA - ANF - 003008

IAP Map

Page C5

Legend

- Division
- Branch
- Uncontrolled Fire Edge
- Completed Line
- Proposed Dozer Line
- Planned Fire Line
- Repeater
- Camp
- Drop Point
- Helispot
- HeliBase
- Incident Command Post

0 0.5 1 Miles

Datum; NAD83

GISS E. Lamas Team 3

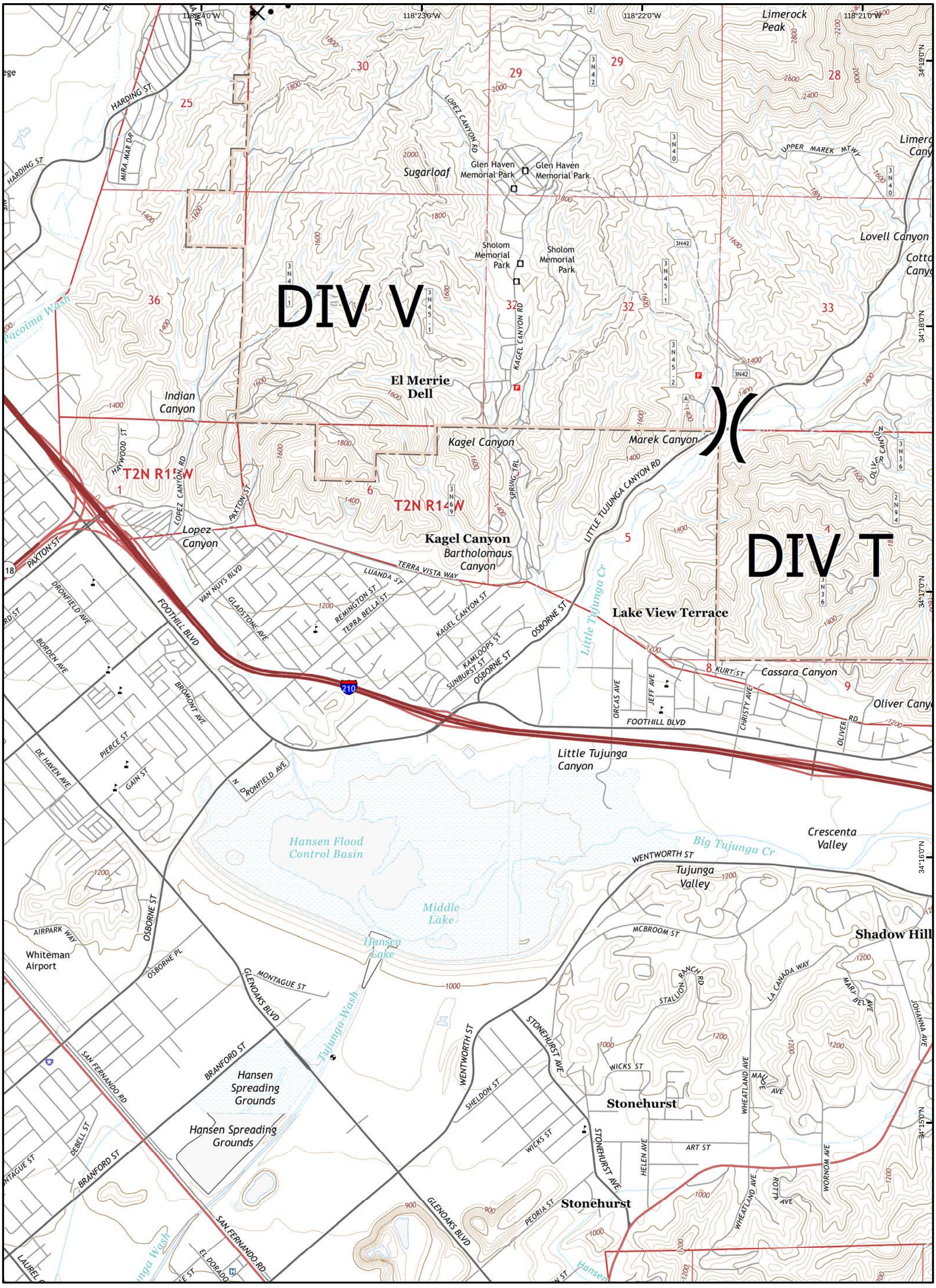

SAND INCIDENT

JULY 26, 2016 0600 HRS

CA - ANF - 003008

IAP MAP

Page D2

Legend

- Division
- Branch
- Uncontrolled Fire Edge
- Completed Line
- Proposed Dozer Line
- Planned Fire Line
- Repeater
- Camp
- Drop Point
- Helispot
- HeliBase
- Incident Command Post

0 0.5 1 Miles

Datum; NAD83

GISS E. Lamas Team 3

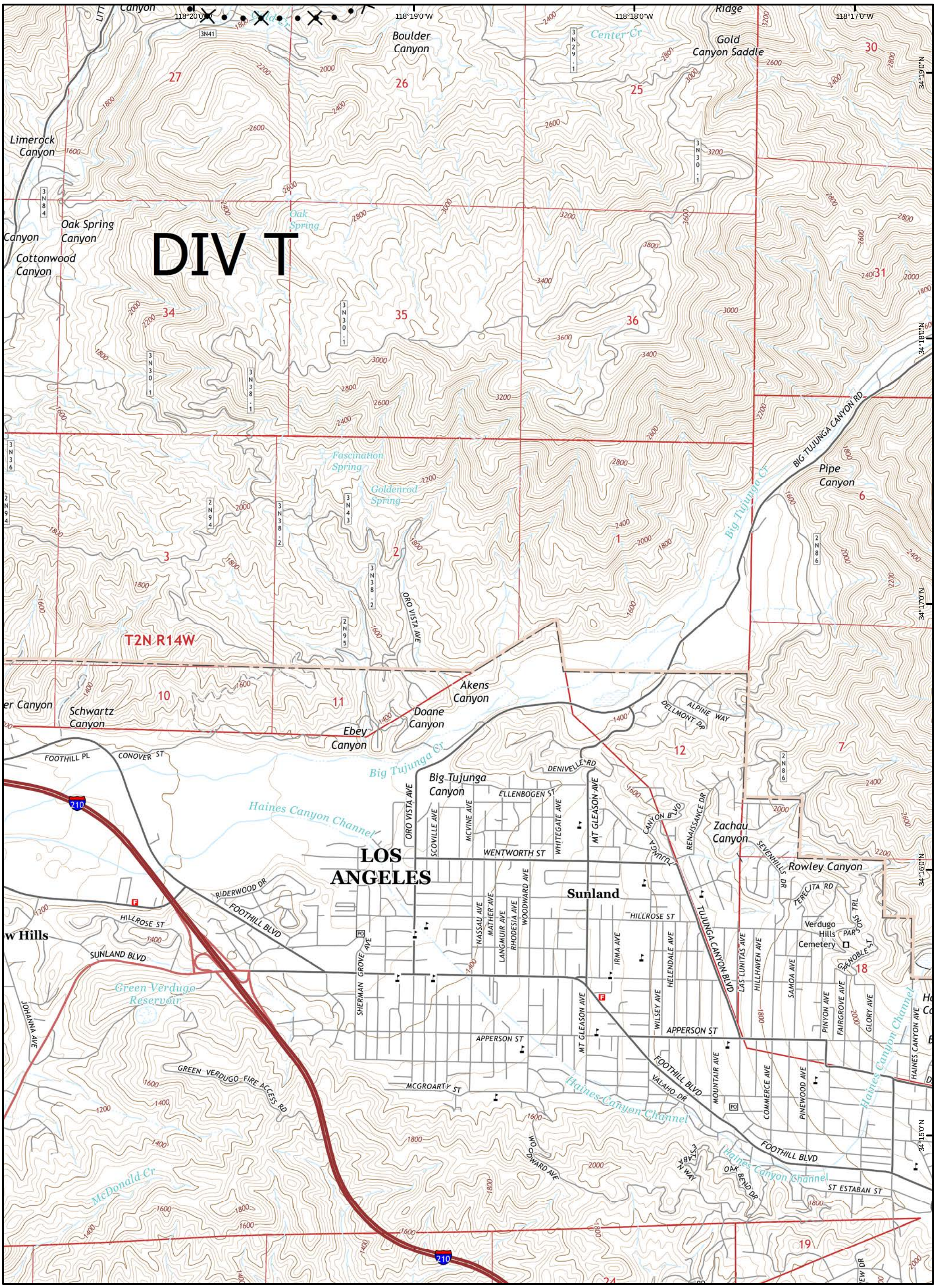

SAND INCIDENT

JULY 26, 2016 0600 HRS

CA - ANF - 003008

IAP MAP

Page D3

Legend

- Division
- Branch
- Uncontrolled Fire Edge
- Completed Line
- Proposed Dozer Line
- Planned Fire Line
- Repeater
- Camp
- Drop Point
- Helispot
- HeliBase
- Incident Command Post

0 0.5 1 Miles

Datum; NAD83

GISS E. Lamas Team 3