Rough Fire

CA-SNF-1746

IAP Index

09/25/2015

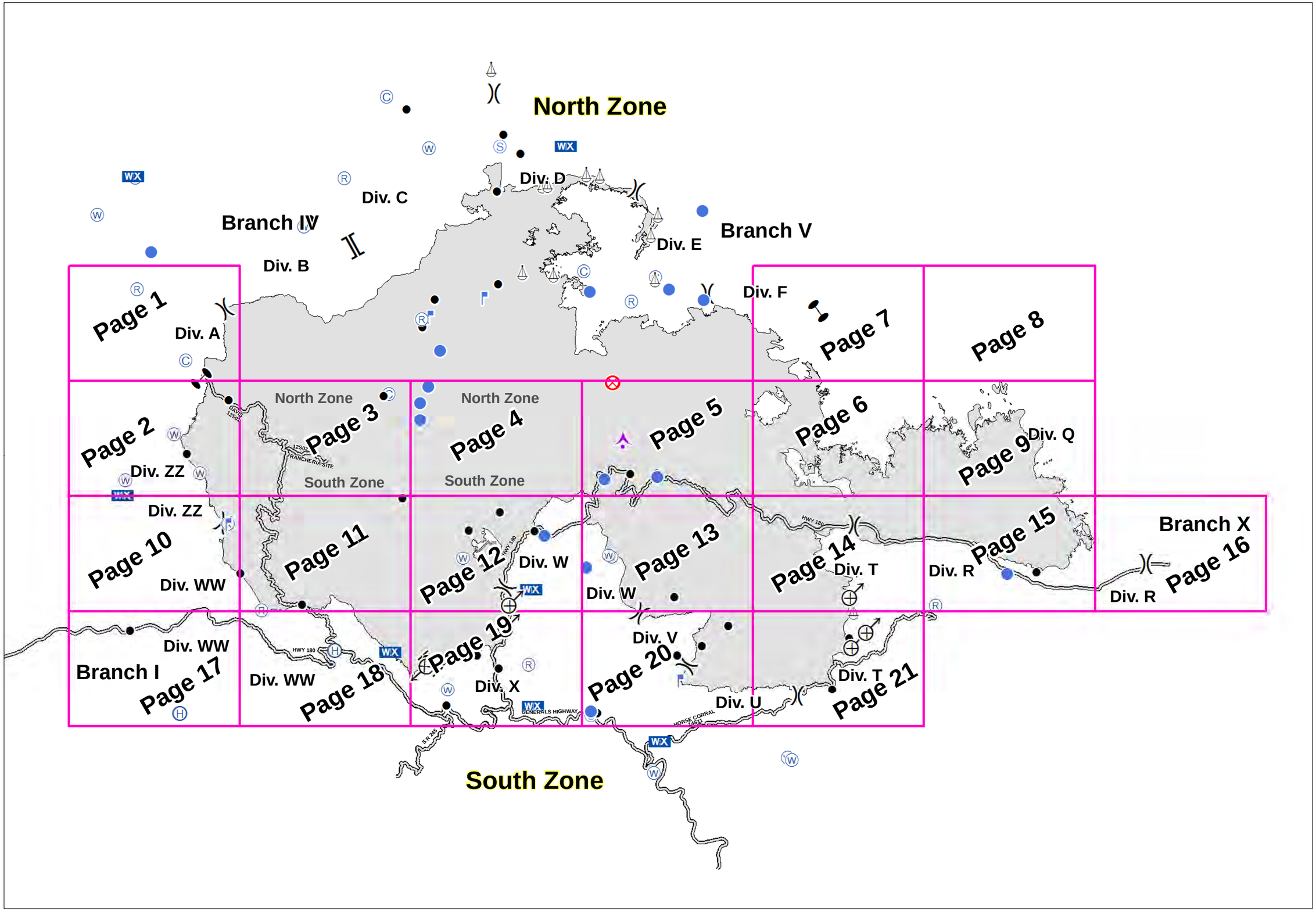

Aerial Hazard

Camp

Drop Point

Fire Origin

Helibase

Helispot

Lookout

Mobile Weather Unit

Repeater

Sling Site

Staging Area

Water Source

Spot Fires: Out

Cabin

NORTH

0 1½ 3

Miles

Rough Fire

CA-SNF-1746

IAP Tiles

09/25/2015

Page - 1

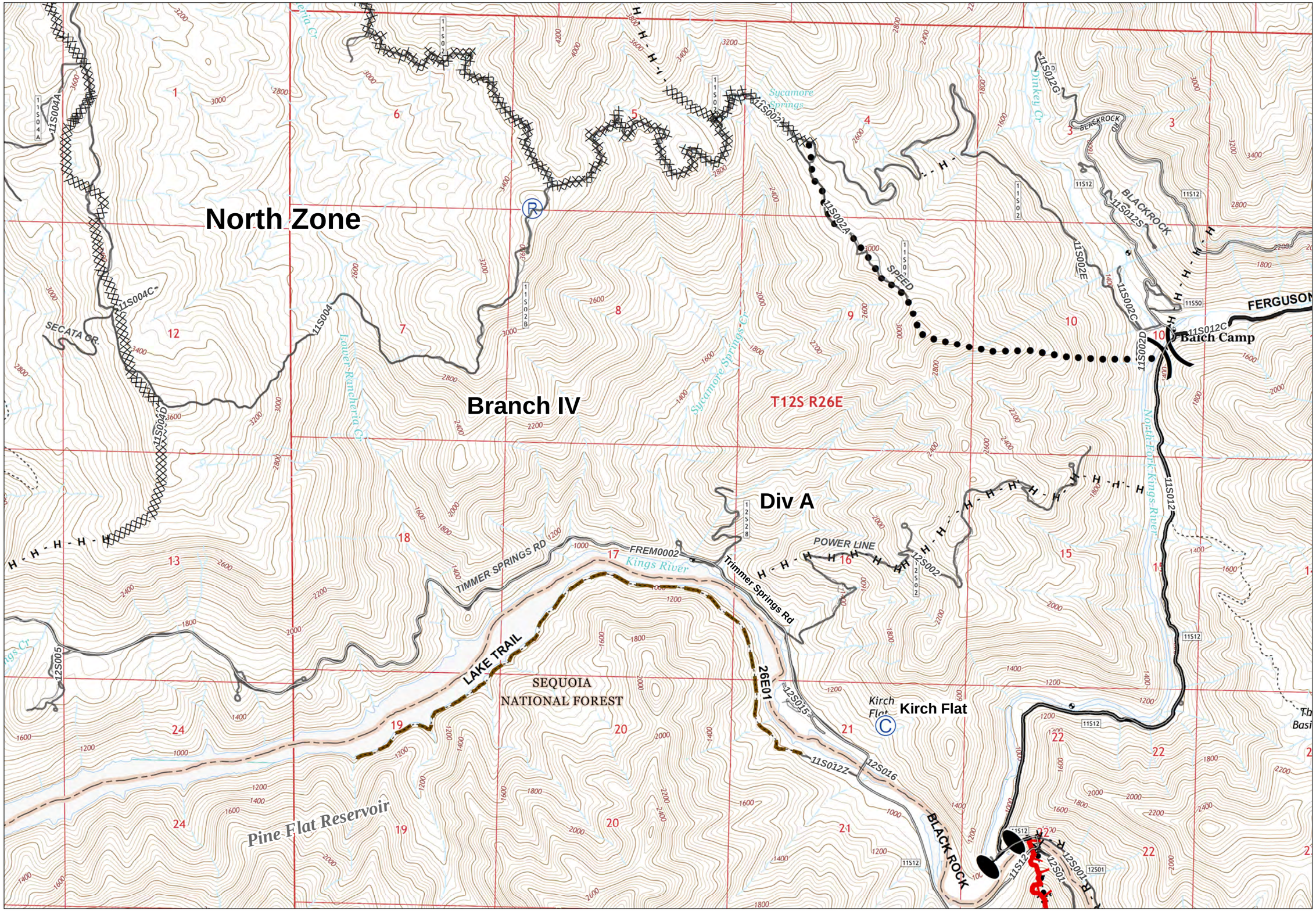

Camp

Repeater

Completed Line

Completed Dozer Line

H - H Hand Line

Uncontrolled Fire Edge

R - R Road as Completed Line

Planned Secondary Line

Proposed Dozer Line

NORTH

0 1,000 2,000

Feet

0 ¼ ½

Miles

Rough Fire

CA-SNF-1746

IAP Tiles

09/25/2015

Page - 2

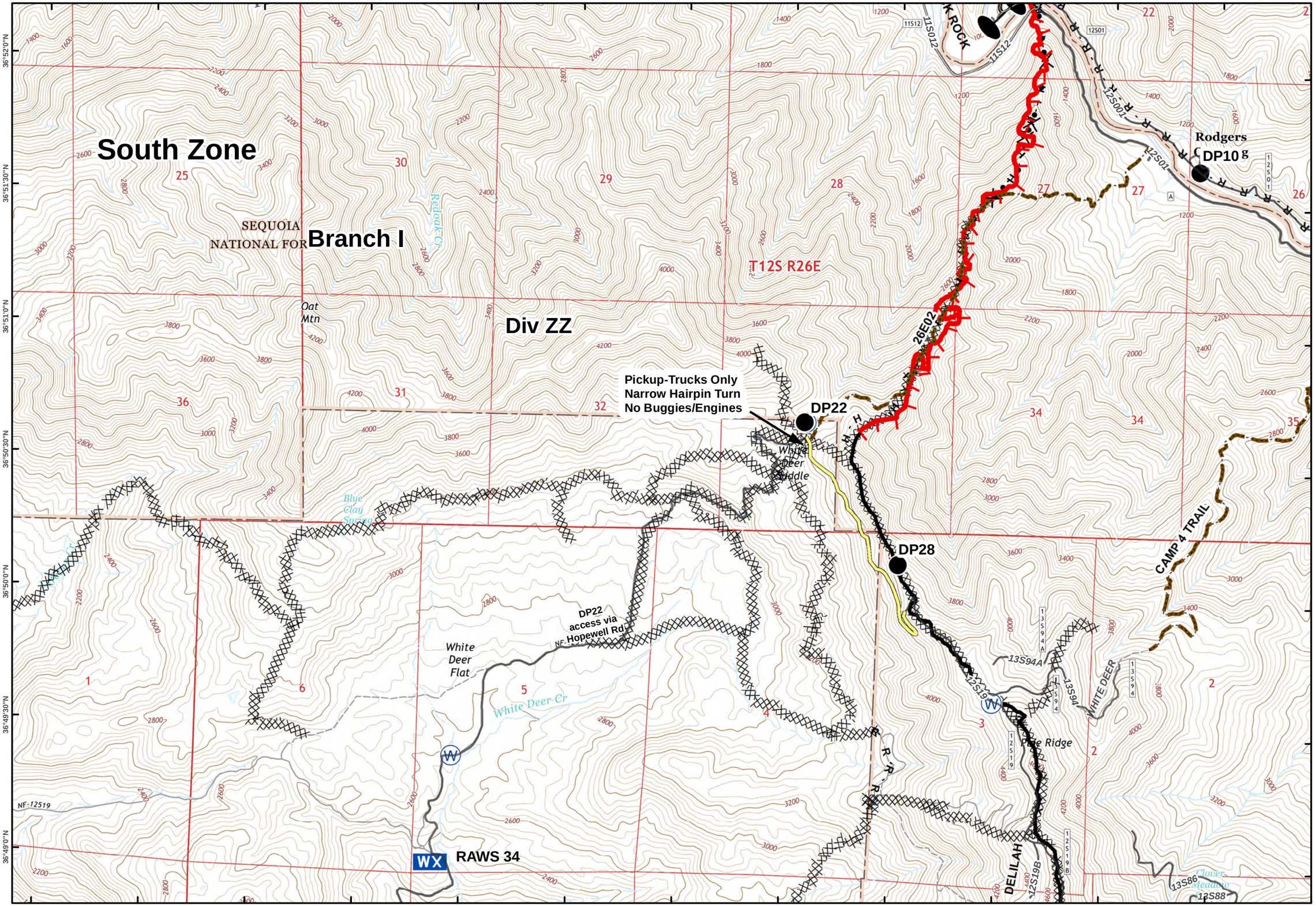

Pick-ups Only

Drop Point

WX Mobile Weather Unit

W Water Source

Completed Line

Completed Dozer Line

H - H Hand Line

Uncontrolled Fire Edge

R - R Road as Completed Line

Proposed Dozer Line

NORTH

0 1,000 2,000 Feet

0 ¼ ½ Miles

Rough Fire

CA-SNF-1746

IAP Tiles

09/25/2015

Page - 3

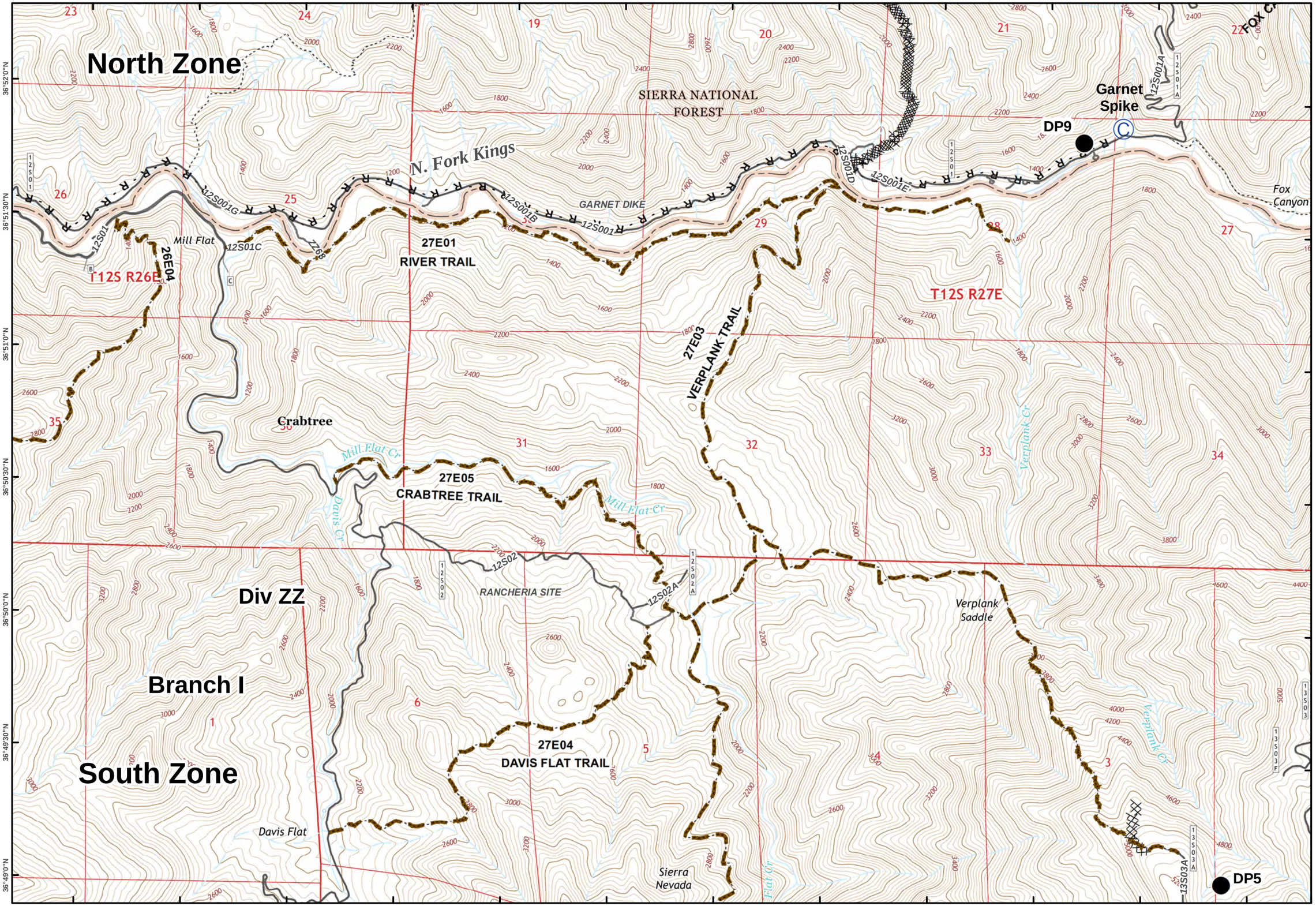

Camp

Drop Point

Completed Dozer Line

R - R Road as Completed Line

NORTH

0 1,000 2,000 Feet

0 ¼ ½ Miles

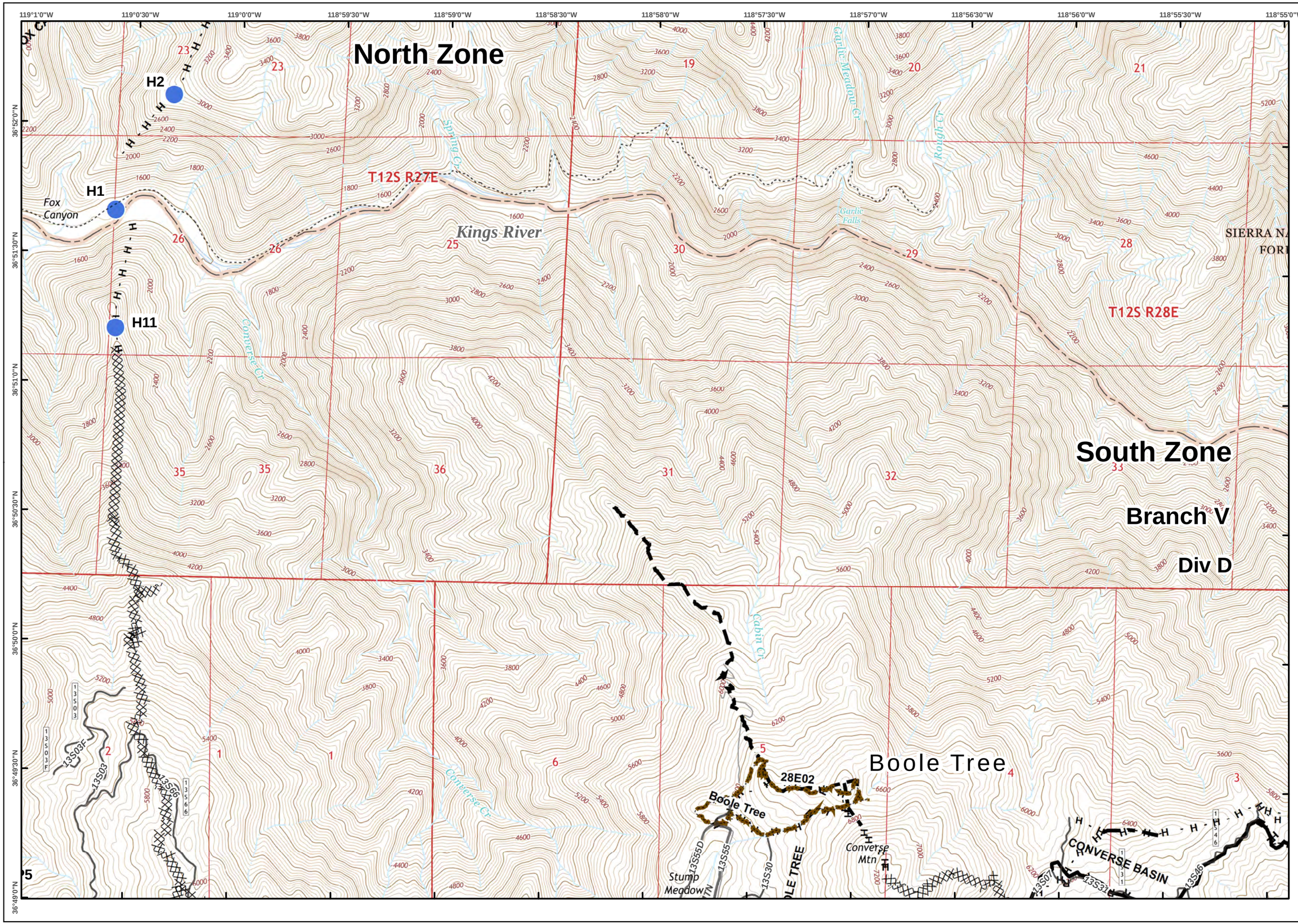

Rough Fire

CA-SNF-1746

IAP Tiles

09/25/2015

Page - 4

- Helispot
- Completed Line
- Completed Dozer Line
- H - H Hand Line
- R - R Road as Completed Line
- Planned Fire Line

NORTH

0 1,000 2,000 Feet

0 ¼ ½ Miles

Rough Fire

CA-SNF-1746

IAP Tiles

09/25/2015

Page - 5

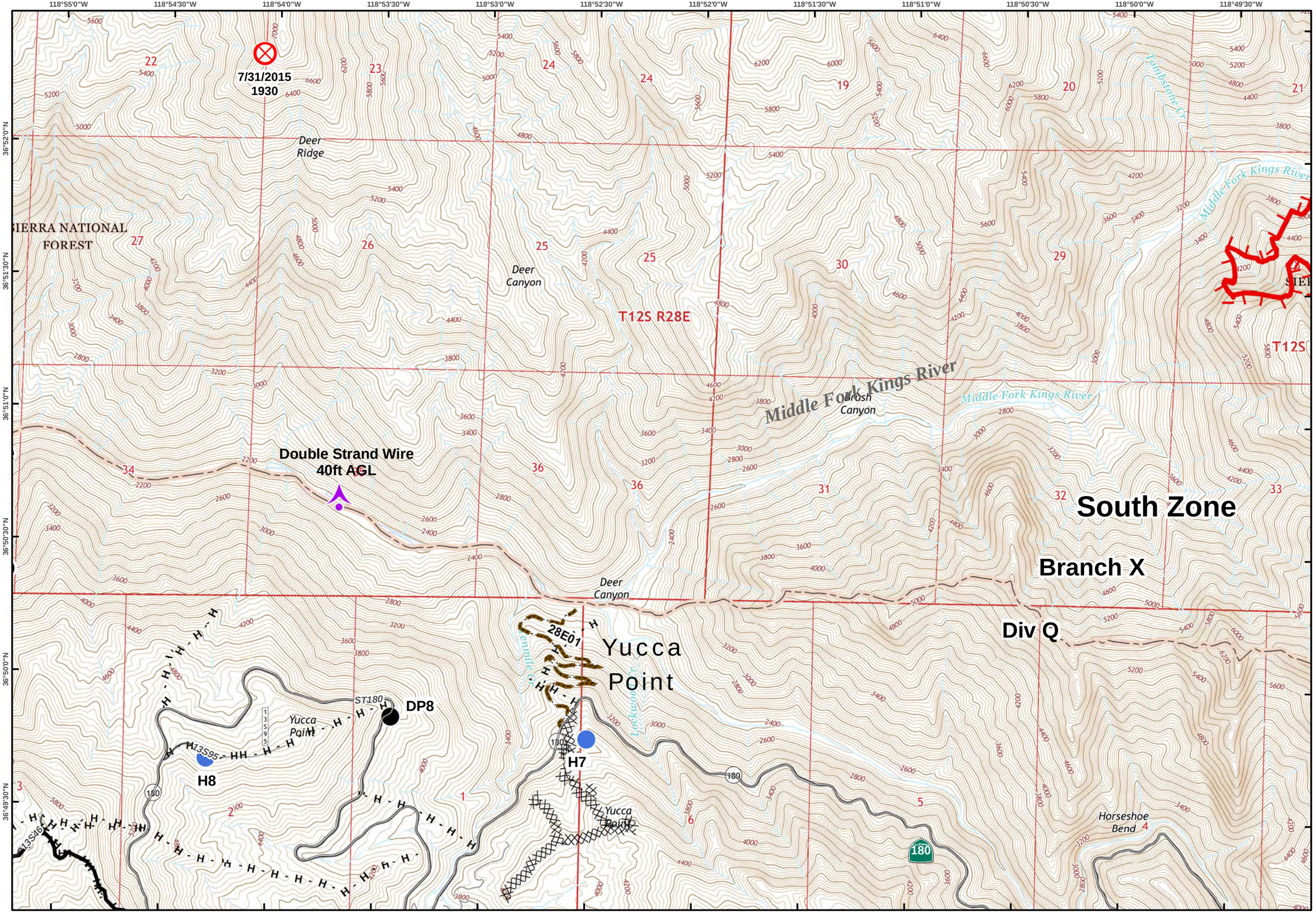

Aerial Hazard

Drop Point

Fire Origin

Helispot

Completed Line

Completed Dozer Line

H - H Hand Line

Uncontrolled Fire Edge

NORTH

0 1,000 2,000 Feet

0 ¼ ½ Miles

Rough Fire

CA-SNF-1746

IAP Tiles

09/25/2015

Page - 6

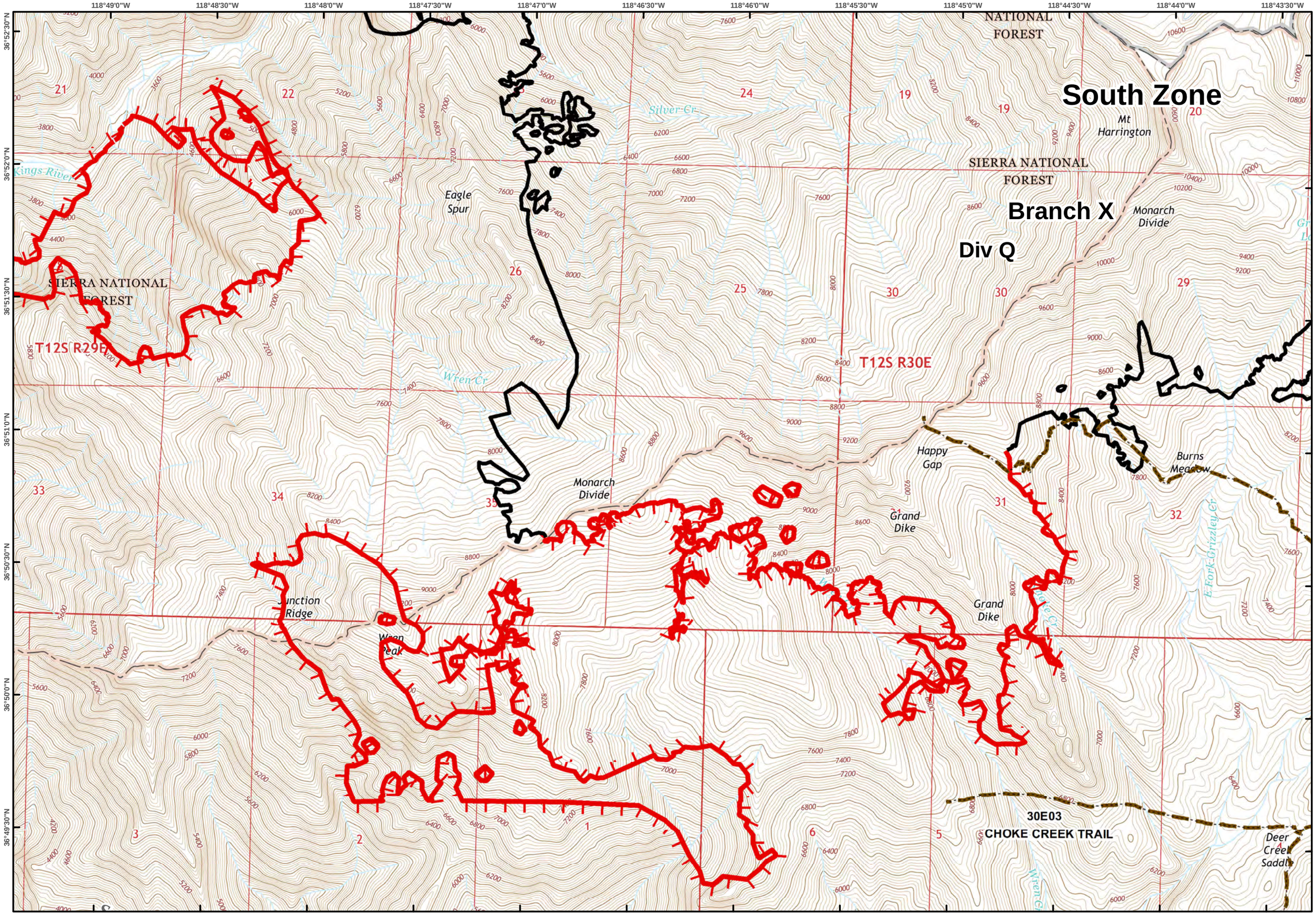

Completed Line

Uncontrolled Fire Edge

NORTH

0 1,000 2,000 Feet

0 ¼ ½ Miles

Rough Fire

CA-SNF-1746

IAP Tiles

09/25/2015

Completed Line

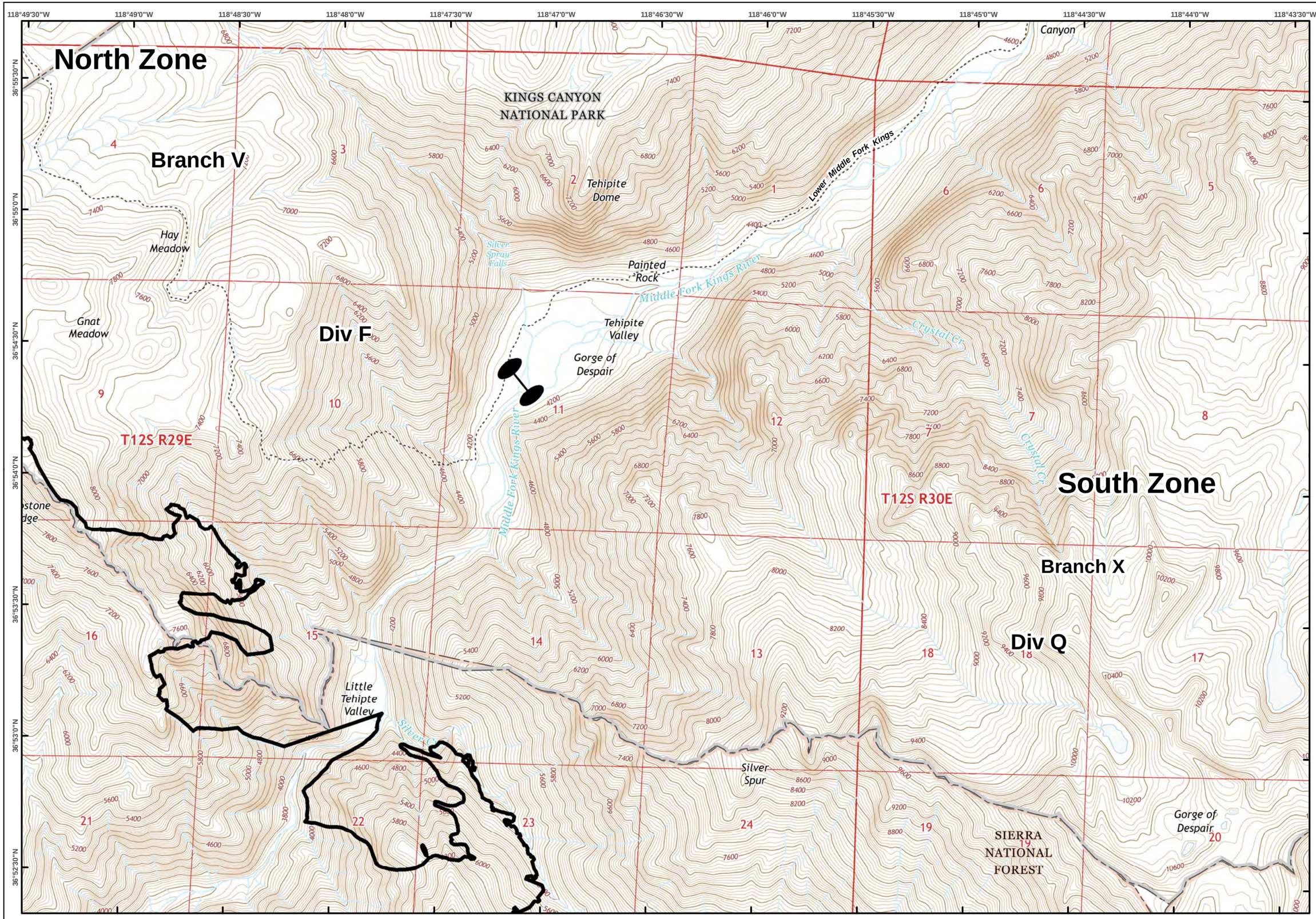

Rough Fire

CA-SNF-1746

IAP Tiles

09/25/2015

Page - 8

Completed Line

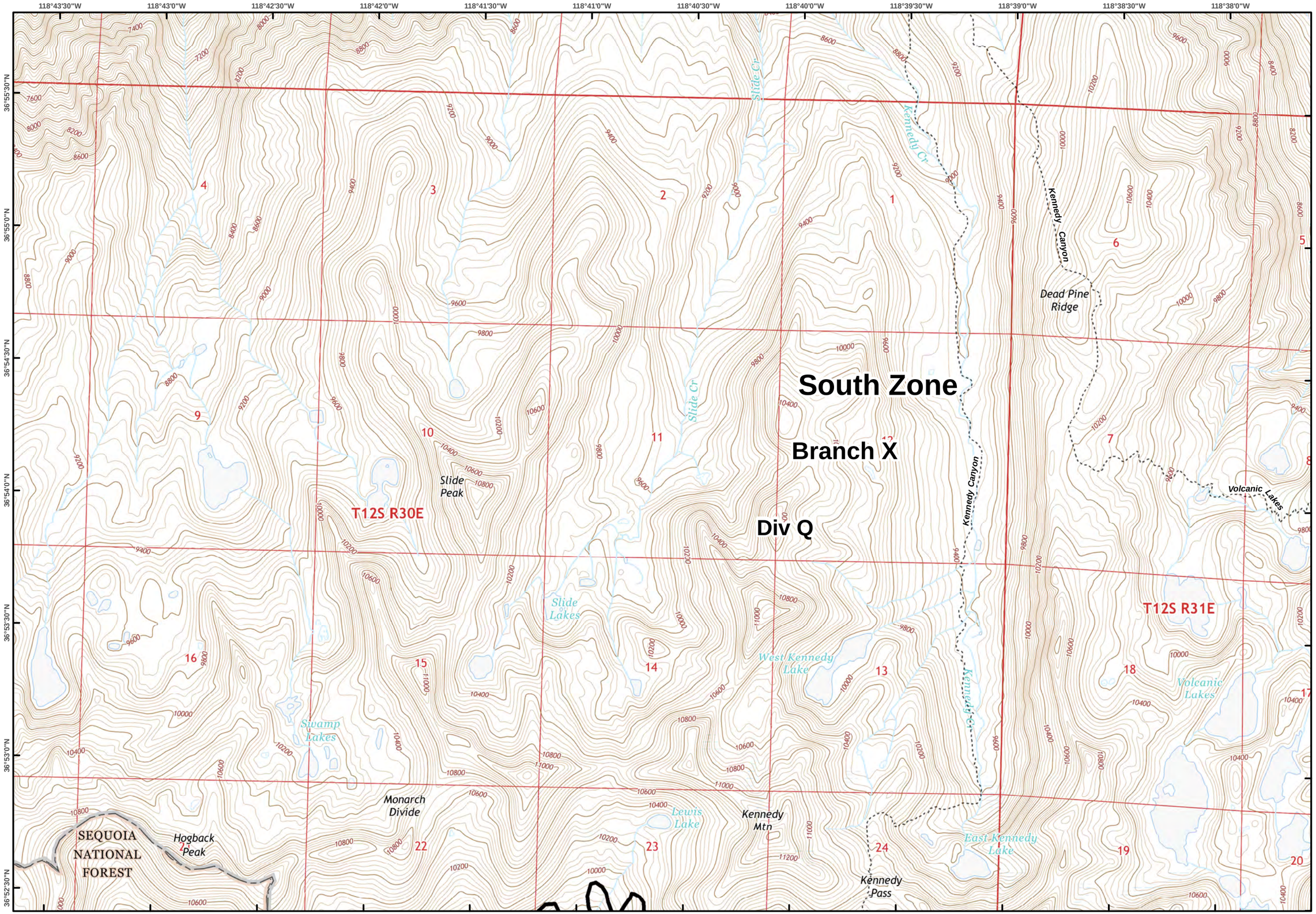

Rough Fire

CA-SNF-1746

IAP Tiles

09/25/2015

Completed Line

Uncontrolled Fire Edge

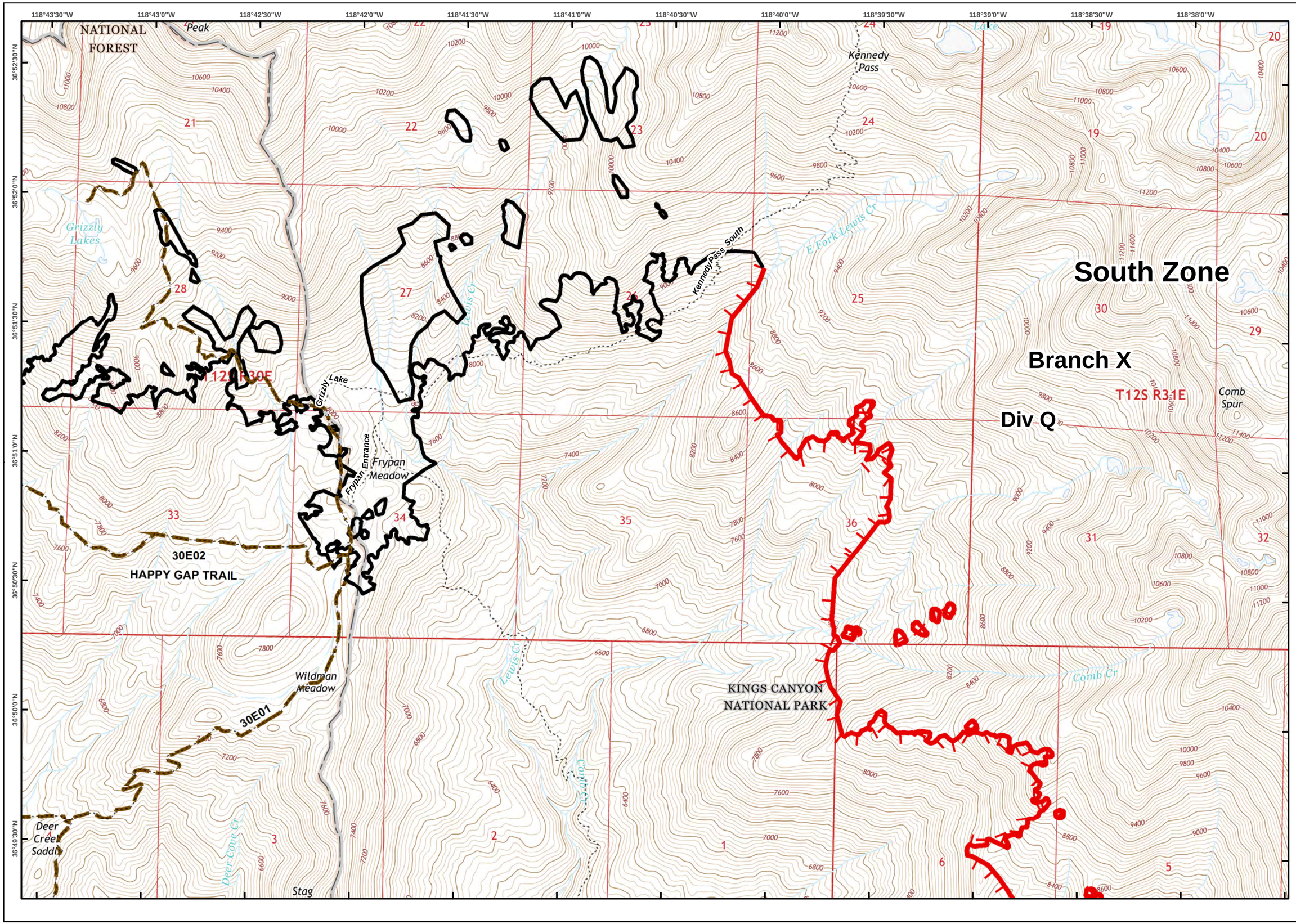

NORTH

0 1,000 2,000 Feet

0 ¼ ½ Miles

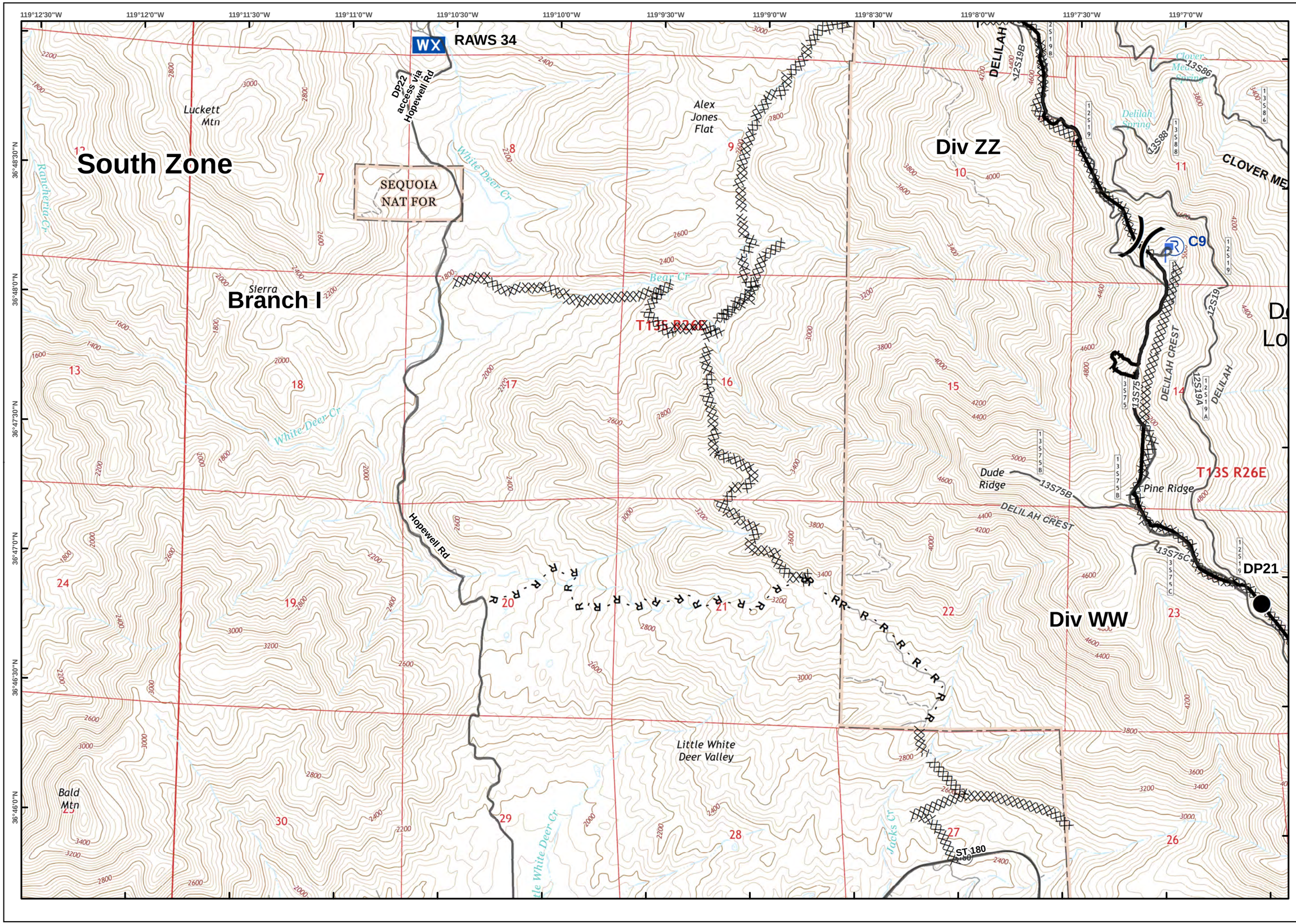

Rough Fire

CA-SNF-1746

IAP Tiles

09/25/2015

Page - 10

- Drop Point
- Lookout
- WX Mobile Weather Unit
- R Repeater
- Completed Line
- Completed Dozer Line
- H - H Hand Line
- R - R Road as Completed Line

NORTH

0 1,000 2,000 Feet

0 ¼ ½ Miles

Rough Fire

CA-SNF-1746

IAP Tiles

09/25/2015

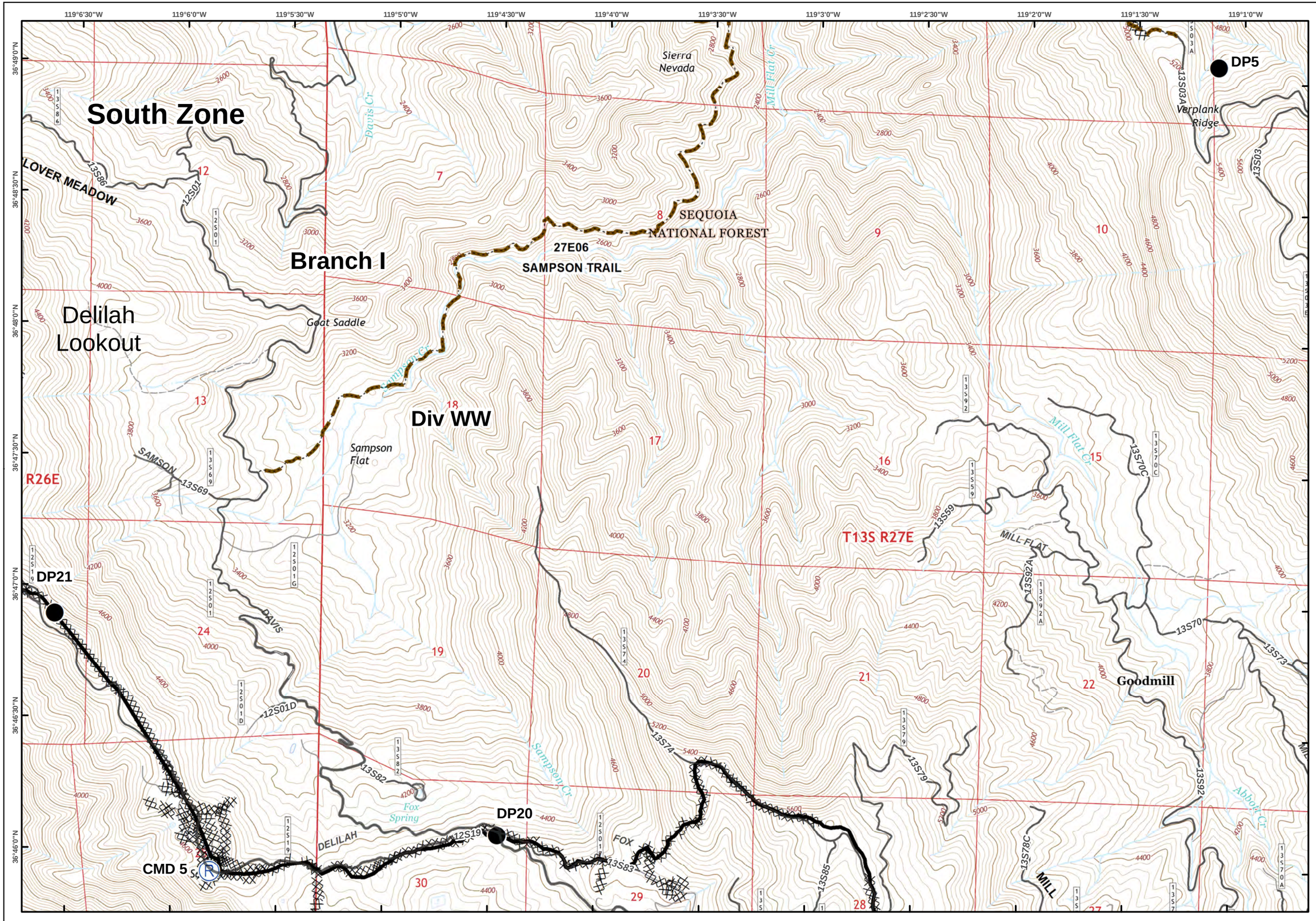

Drop Point

Repeater

Completed Line

Completed Dozer Line

NORTH

0 1,000 2,000 Feet

0 ¼ ½ Miles

Rough Fire

CA-SNF-1746

IAP Tiles

09/25/2015

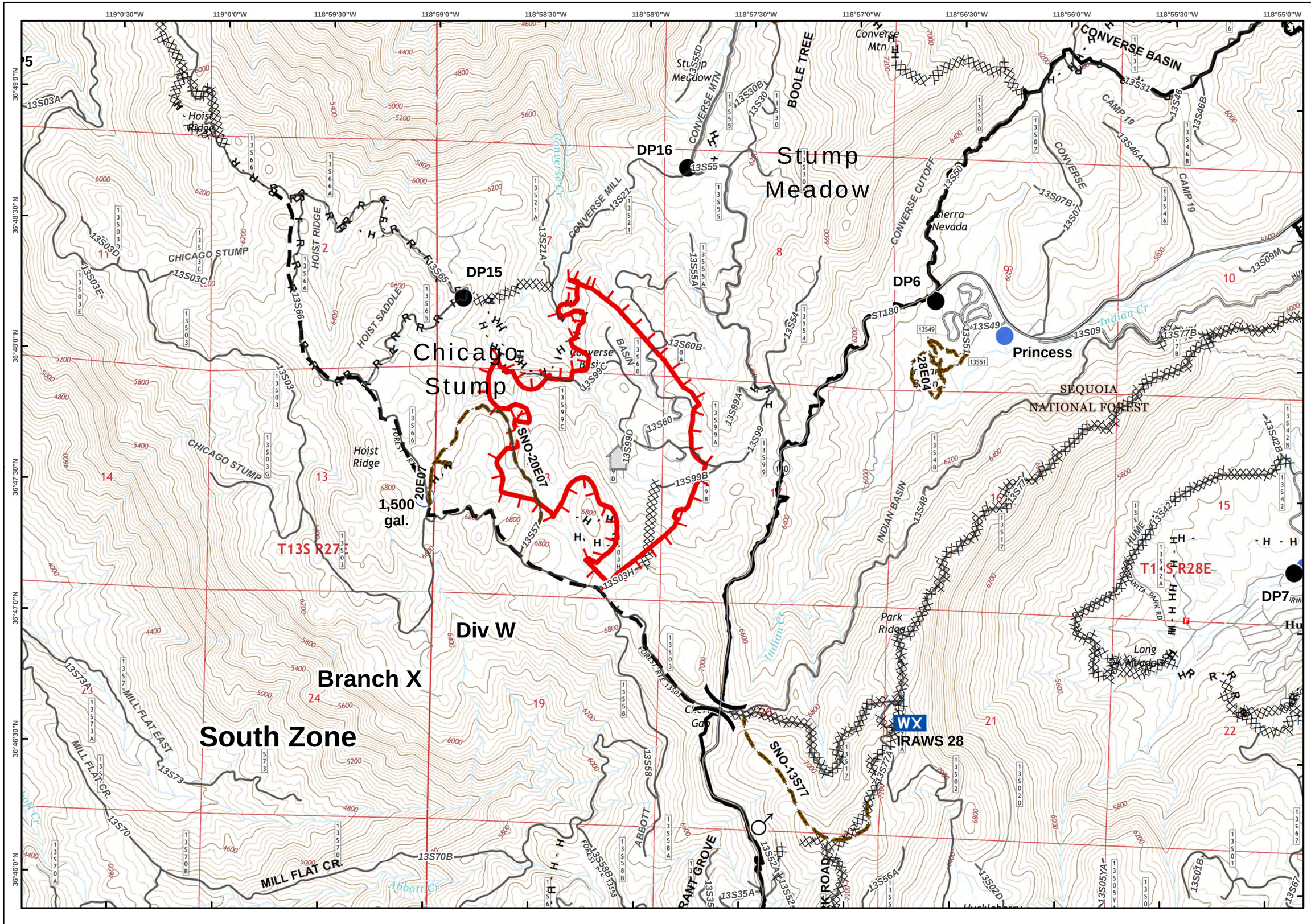

Drop Point

Helispot

Mobile Weather Unit

Water Source

Cabin

Spot Fires: Out

Completed Line

Completed Dozer Line

H - H Hand Line

Uncontrolled Fire Edge

R - R Road as Completed Line

Planned Fire Line

NORTH

0 1,000 2,000 Feet

0 ¼ ½ Miles

Rough Fire

CA-SNF-1746

IAP Tiles

09/25/2015

Page - 13

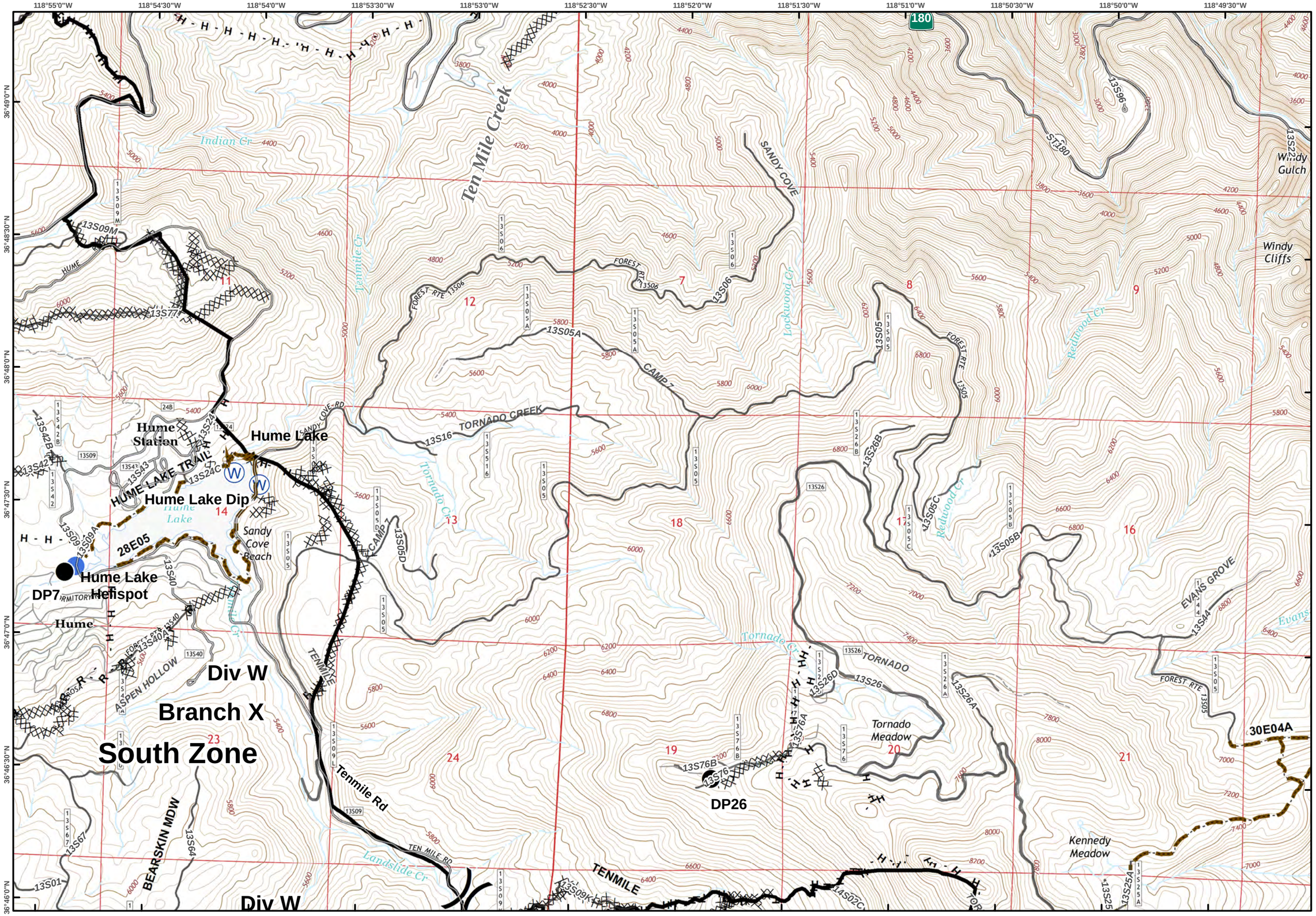

Drop Point

Helispot

Water Source

Completed Line

Completed Dozer Line

H - H Hand Line

R - R Road as Completed Line

Rough Fire

CA-SNF-1746

IAP Tiles

09/25/2015

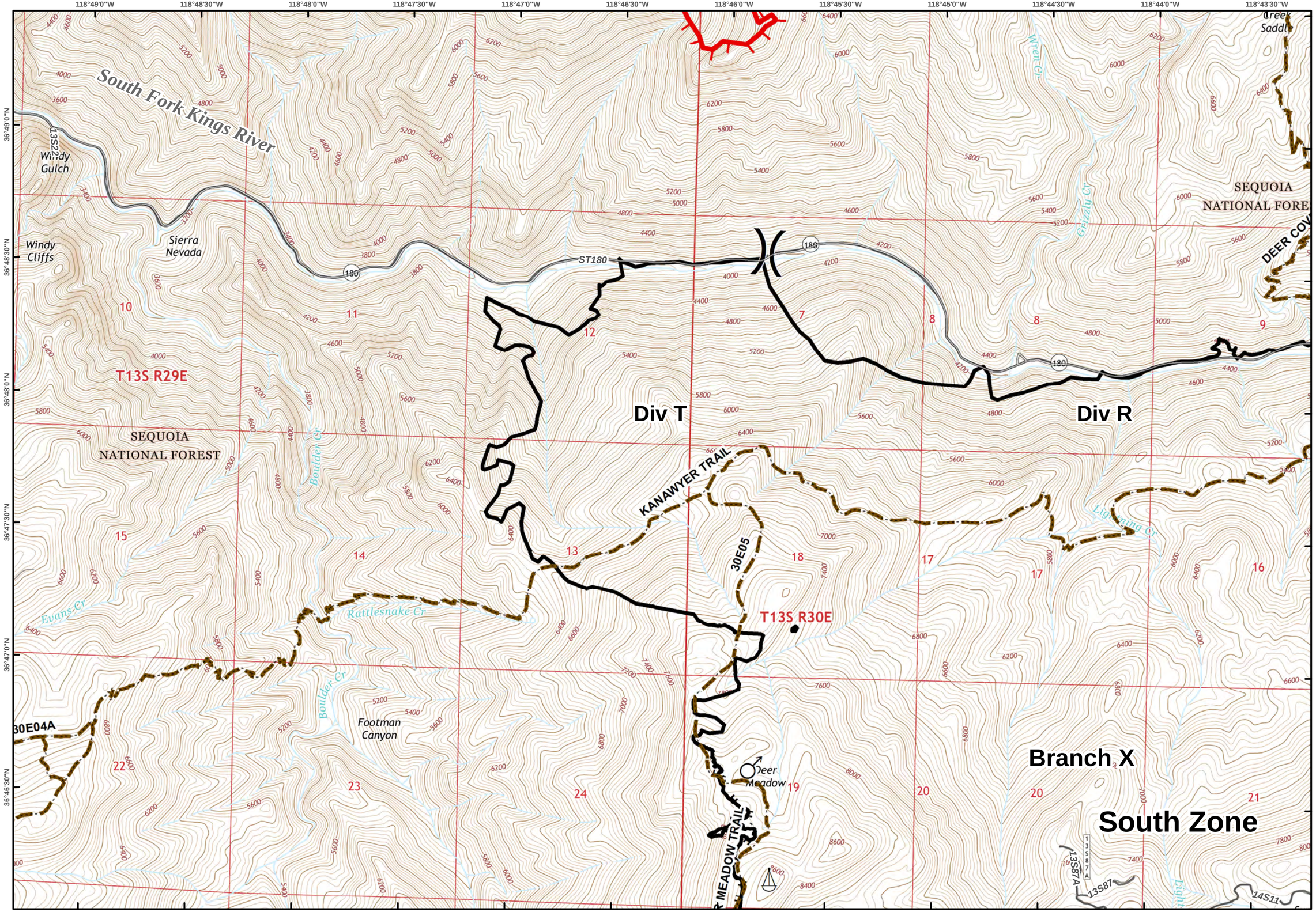

Sling Site

Spot Fires: Out

Completed Line

H - H Hand Line

Uncontrolled Fire Edge

NORTH

0 1,000 2,000 Feet

0 ¼ ½ Miles

Rough Fire

CA-SNF-1746

IAP Tiles

09/25/2015

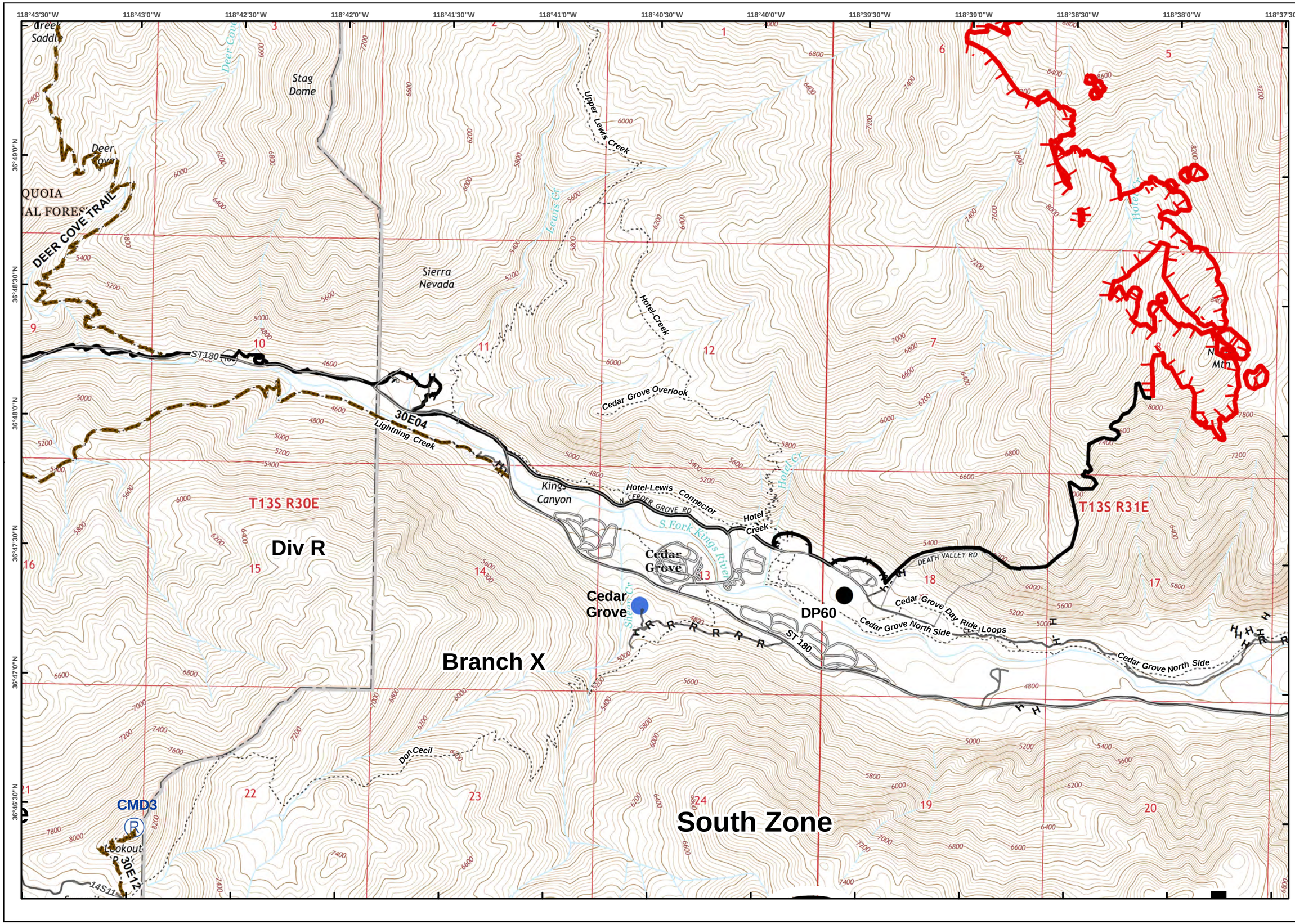

Drop Point

Helispot

Repeater

Completed Line

H - H Hand Line

Uncontrolled Fire Edge

R - R Road as Completed Line

Rough Fire

CA-SNF-1746

IAP Tiles

09/25/2015

H - H Hand Line

Uncontrolled Fire Edge

R - R Road as Completed Line

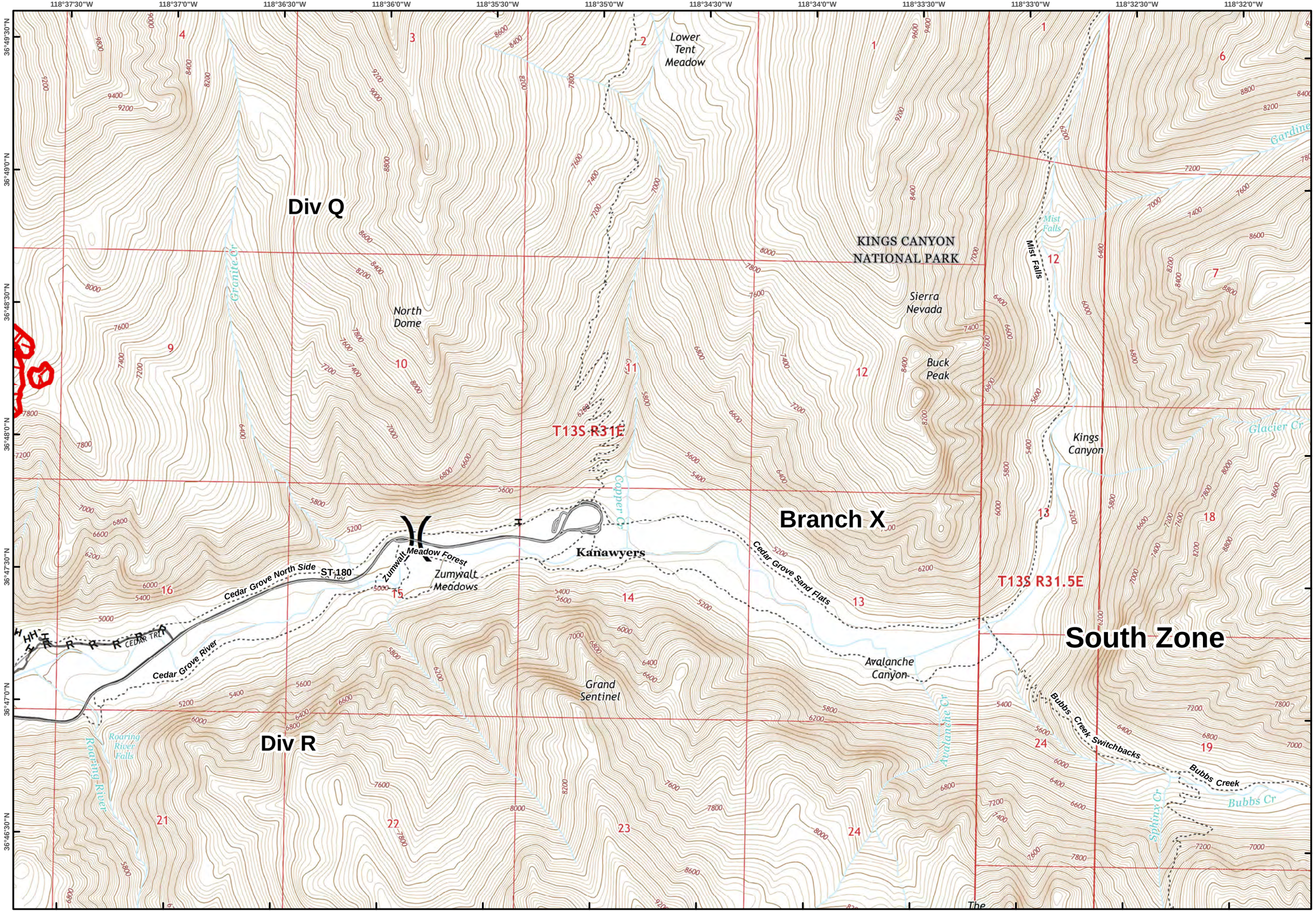

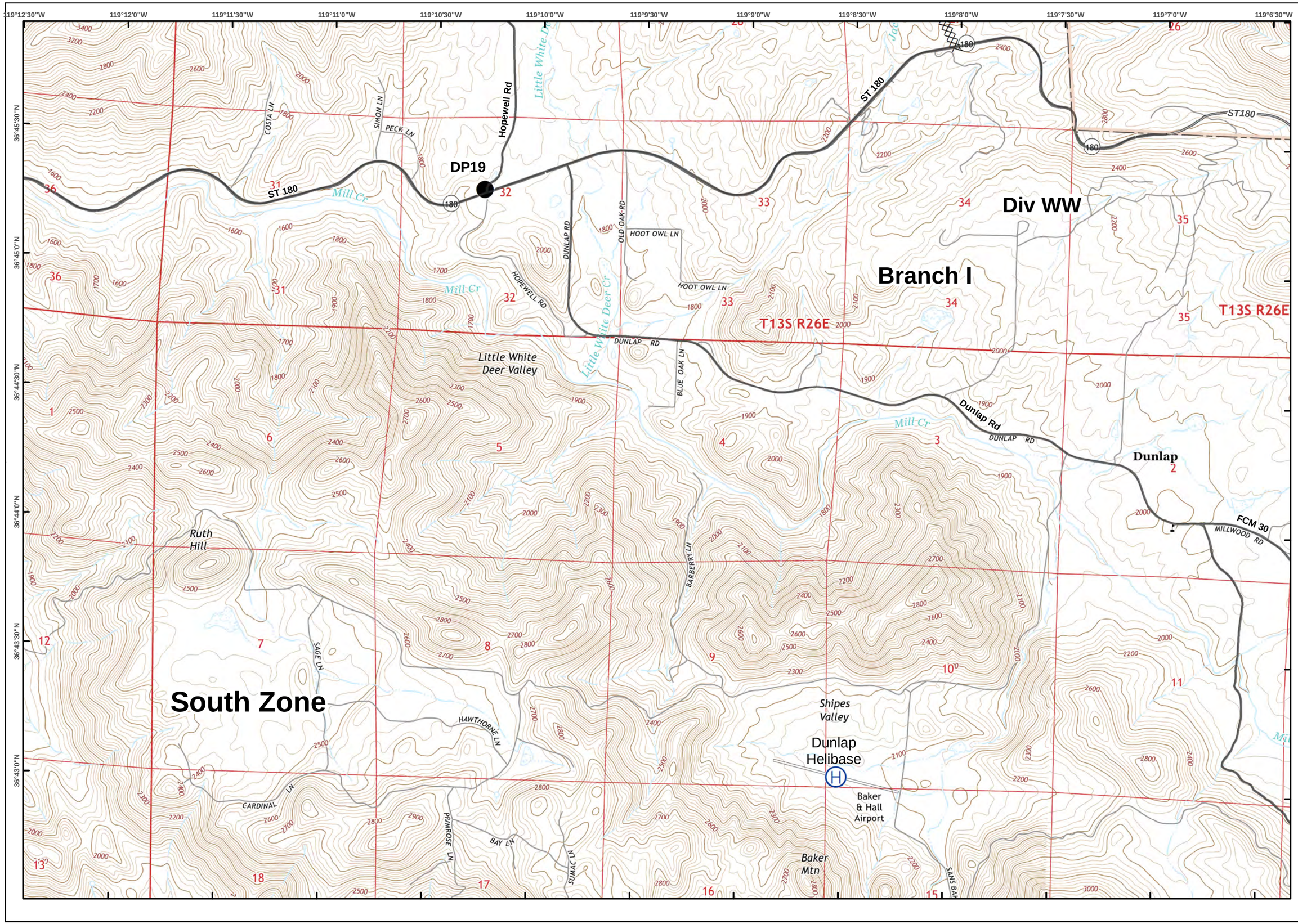

Rough Fire

CA-SNF-1746

IAP Tiles

09/25/2015

Page - 17

Drop Point

Helibase

Completed Dozer Line

NORTH

0 1,000 2,000 Feet

0 ¼ ½ Miles

Rough Fire

CA-SNF-1746

IAP Tiles

09/25/2015

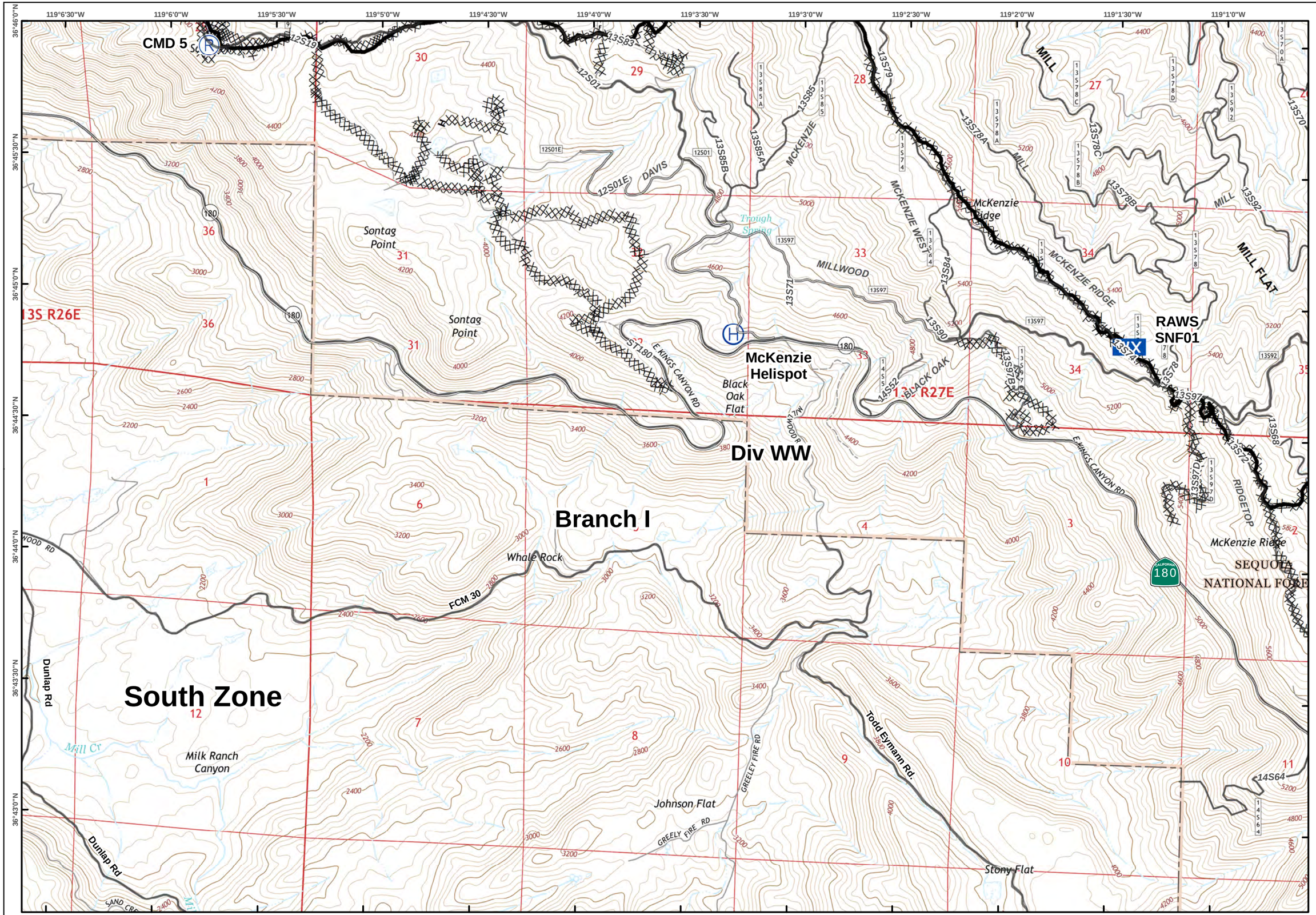

Helibase

Mobile Weather Unit

Repeater

Completed Line

Completed Dozer Line

H - H Hand Line

NORTH

0 1,000 2,000 Feet

0 ¼ ½ Miles

Rough Fire

CA-SNF-1746

IAP Tiles

09/25/2015

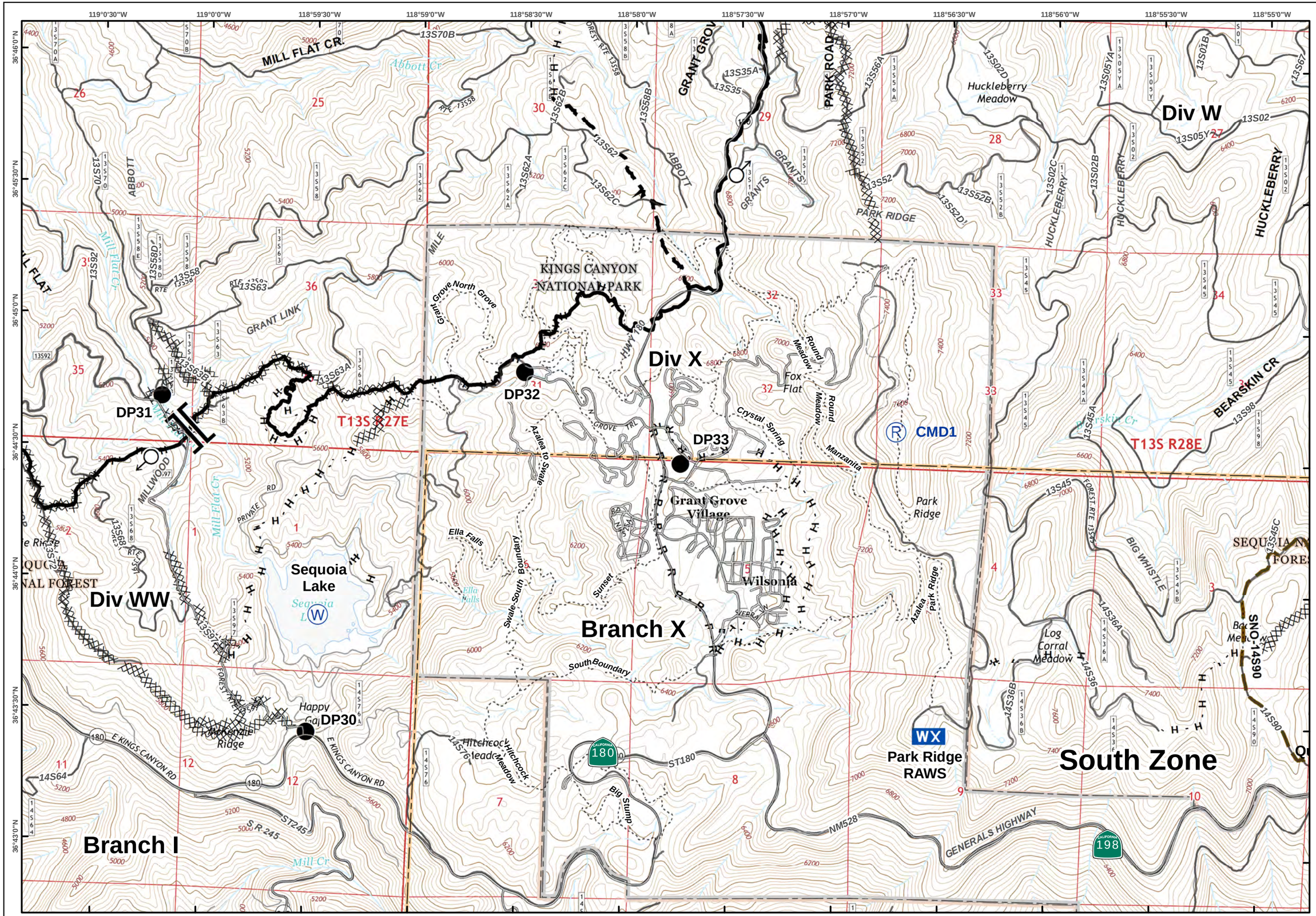

Drop Point

Mobile Weather Unit

Repeater

Water Source

Spot Fires: Out

Completed Line

Completed Dozer Line

H - H Hand Line

R - R Road as Completed Line

Planned Fire Line

NORTH

0 1,000 2,000 Feet

0 ¼ ½ Miles

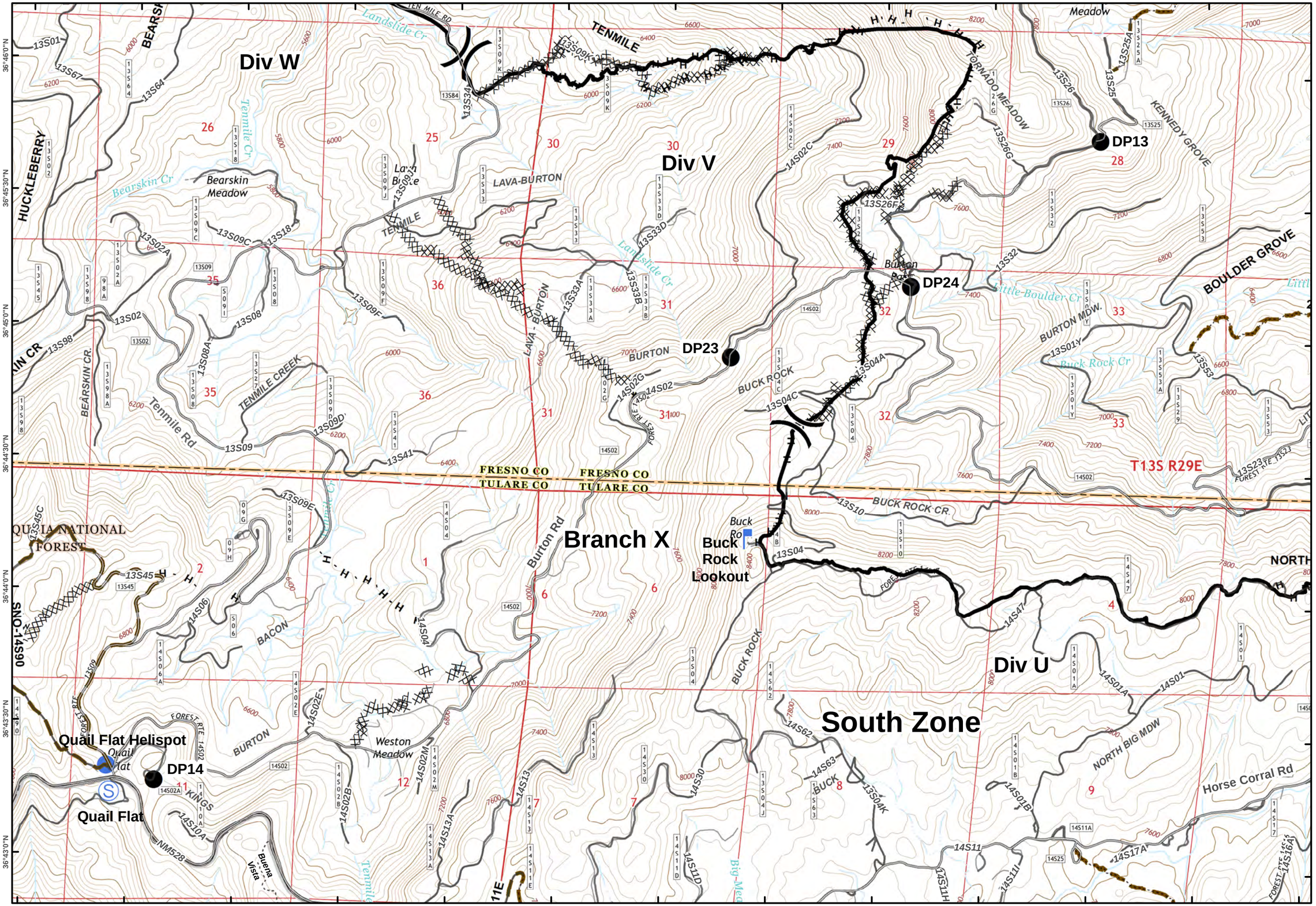

Rough Fire

CA-SNF-1746

IAP Tiles

09/25/2015

Page - 20

- Drop Point
- Helispot
- Lookout
- Staging Area
- Completed Line
- Completed Dozer Line
- H - H Hand Line

NORTH

0 1,000 2,000 Feet

0 ¼ ½ Miles

Rough Fire

CA-SNF-1746

IAP Tiles

09/25/2015

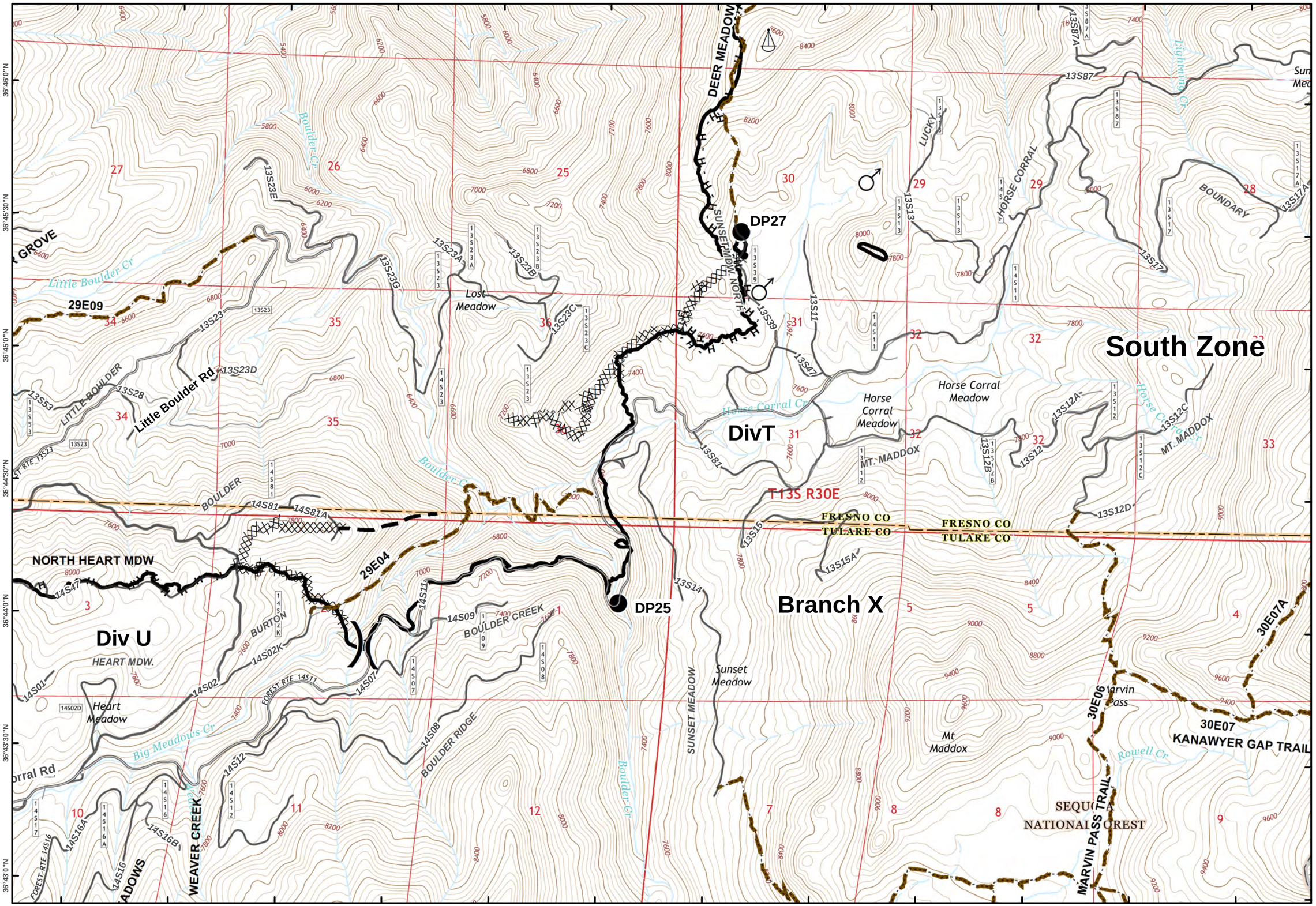

Drop Point

Sling Site

Spot Fires: Out

Completed Line

Completed Dozer Line

H - H Hand Line

Planned Fire Line

NORTH

0 1,000 2,000 Feet

0 ¼ ½ Miles