Rough Fire

North Zone
CA-SNF-001746
9/16/2015

Folder Directory

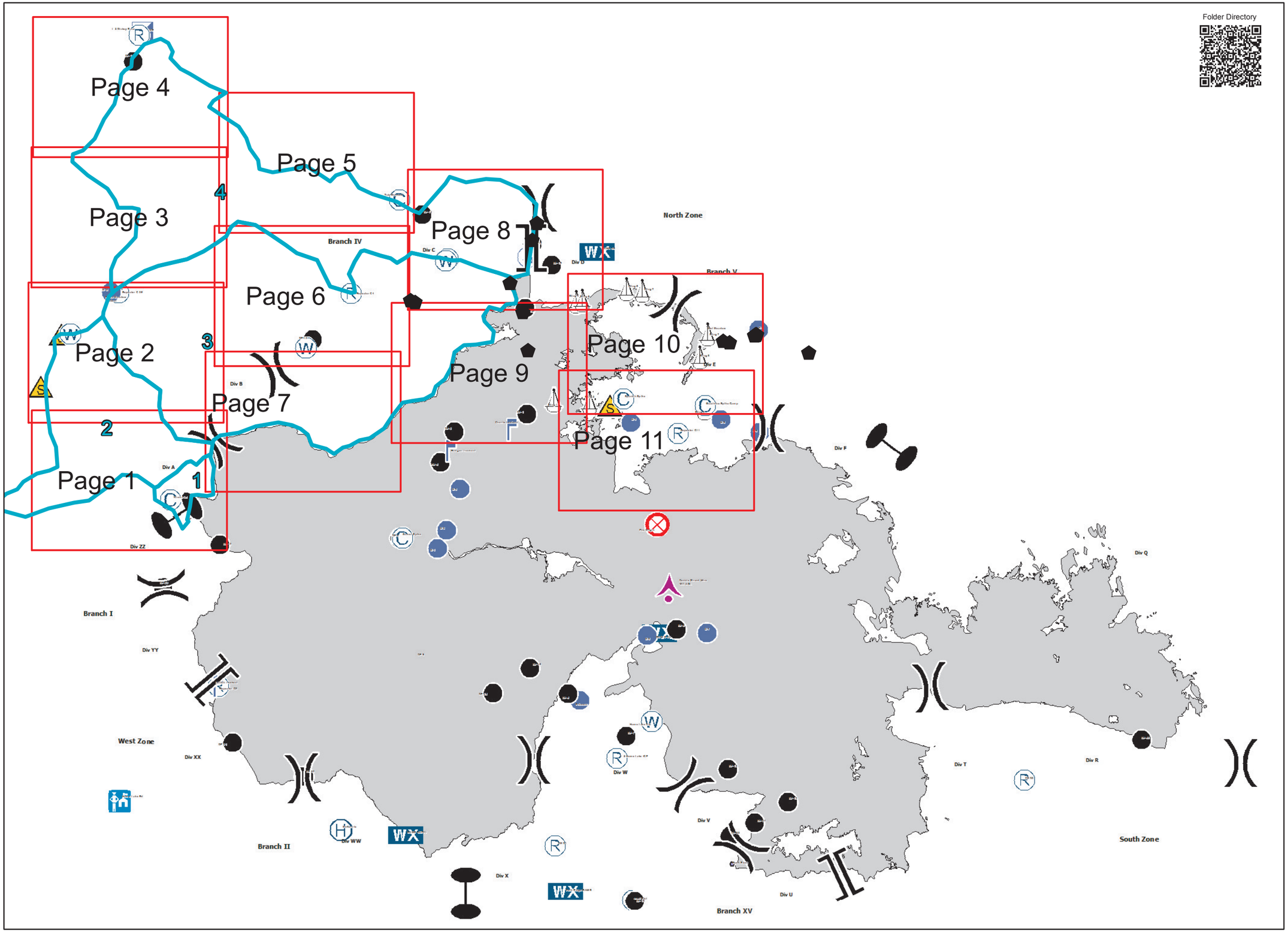

IAP Index

- ContingencyZones
- Division
- Branch
- Zone
- Ranger Station
- Aerial Hazard
- Camp
- Drop Point
- Fire Origin
- Helibase
- Helispot
- Incident Command Post
- Lookout
- Mobile Weather Unit
- Repeater
- Safety Zone
- Sling Site
- Staging Area
- Water Source
- Other
- FirePolygon

Miles

0 2.5 5

Rough Fire
North Zone
CA-SNF-001746
9/16/2015

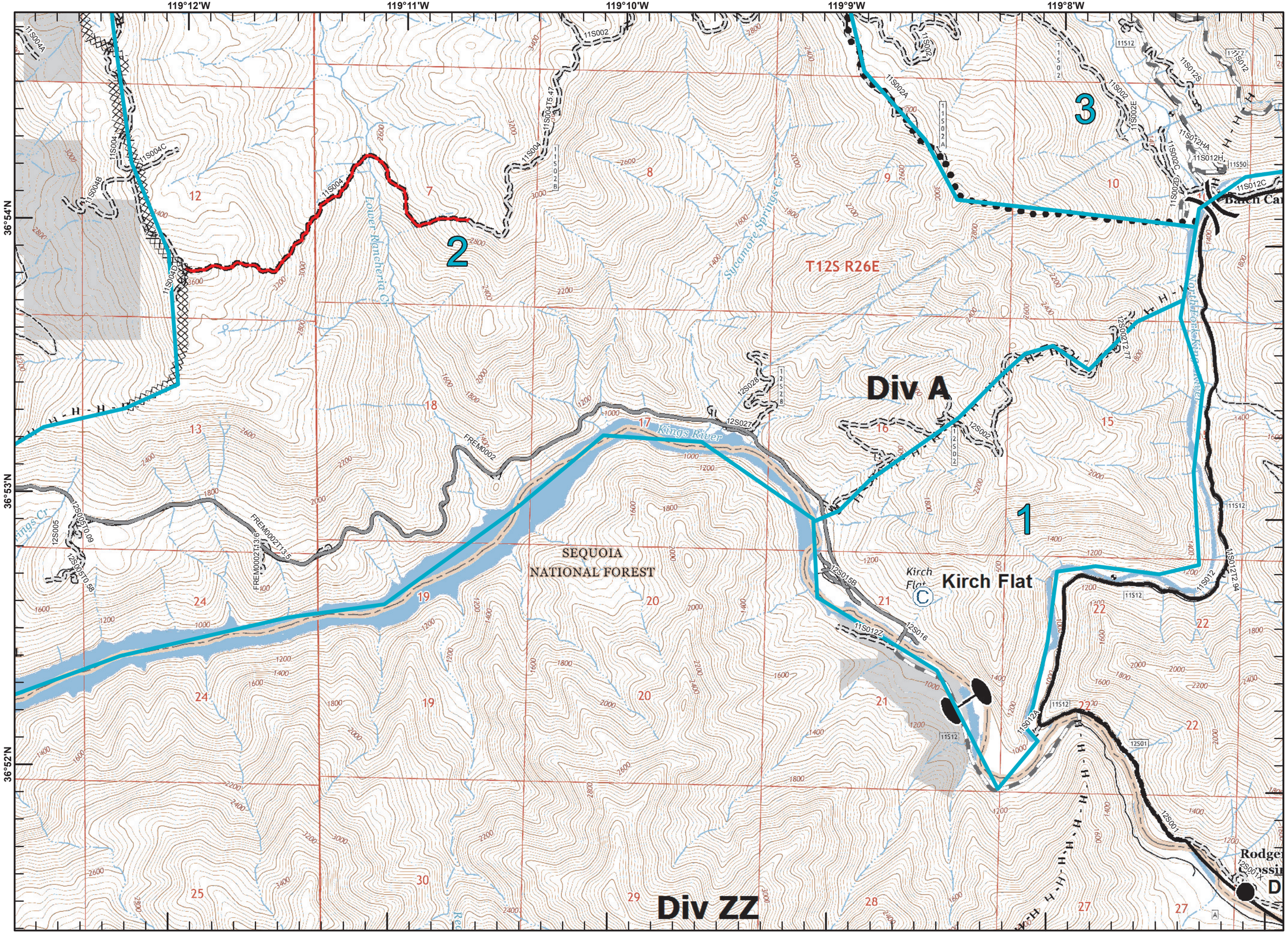

Contingency Zones

Division

Zone

Camp

Drop Point

Completed Dozer Line

Completed Line

H - H Hand Line

R - R Road as Completed Line

Planned Secondary Line

Closed Roads

Dirt Roads Suitable for High Clearance Vehicles

Gravel or Dirt Roads Suitable for Passenger Vehicles

Paved Roads or Highways

Trails

Private Land

N

Miles

0 0.3 0.6

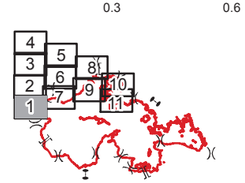

Rough Fire
North Zone
CA-SNF-001746
9/16/2015

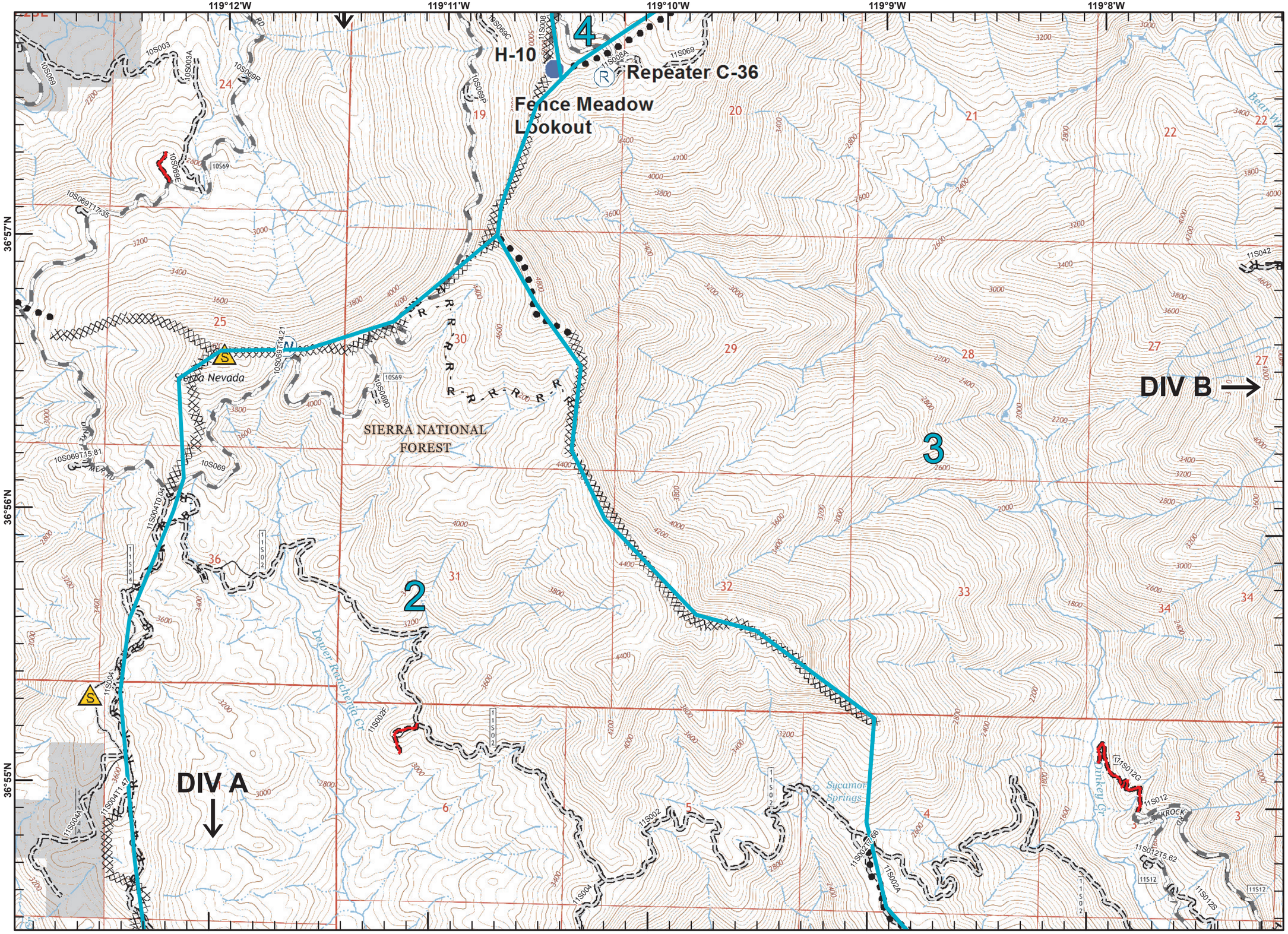

Rough Fire
North Zone
CA-SNF-001746
9/16/2015

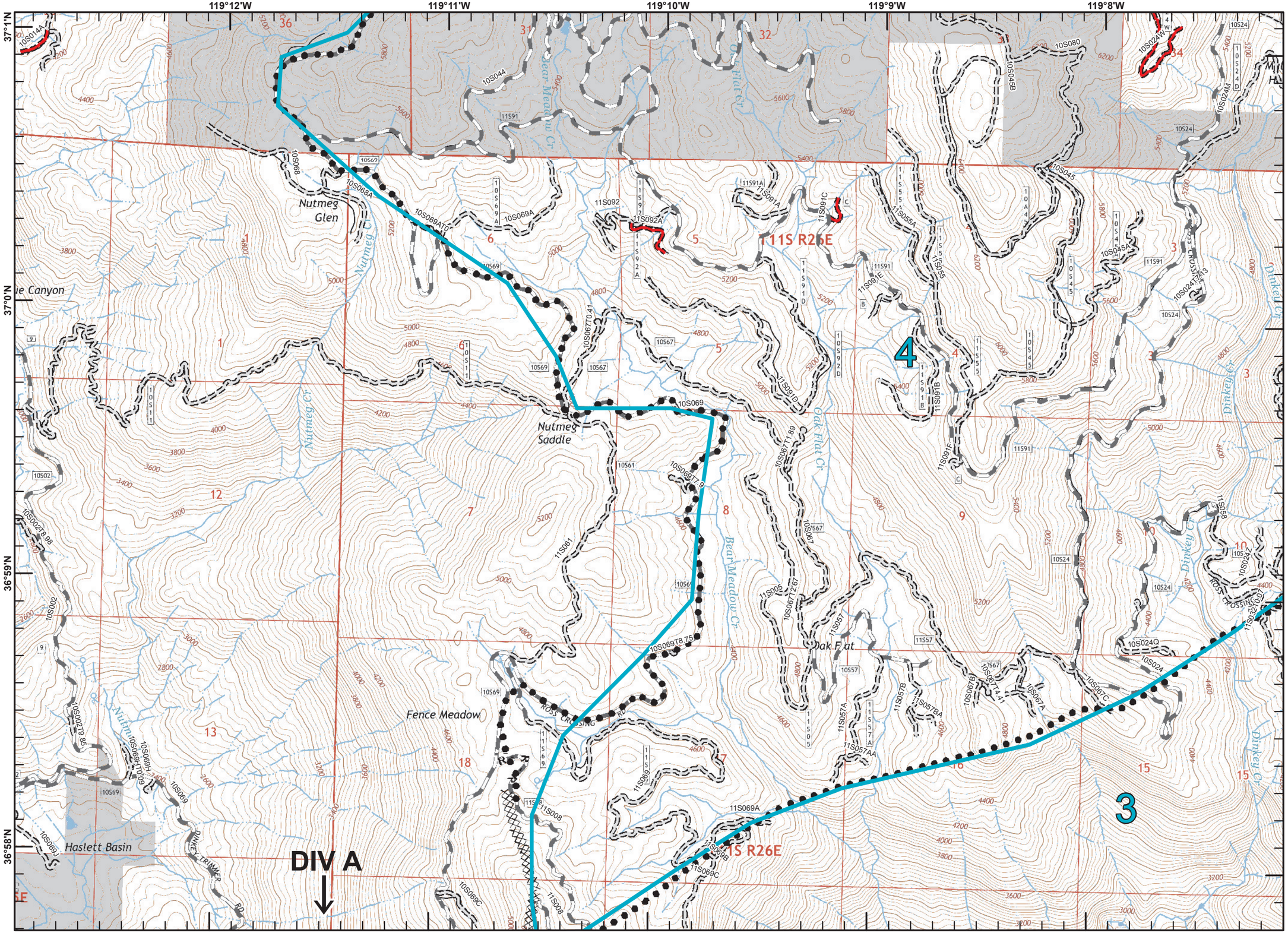

Contingency Zones

Completed Dozer Line

R - R Road as Completed Line

Planned Secondary Line

Closed Roads

Dirt Roads Suitable for High Clearance Vehicles

Gravel or Dirt Roads Suitable for Passenger Vehicles

Trails

Private Land

N

Miles

0 0.3 0.6

Rough Fire
North Zone
CA-SNF-001746
9/16/2015

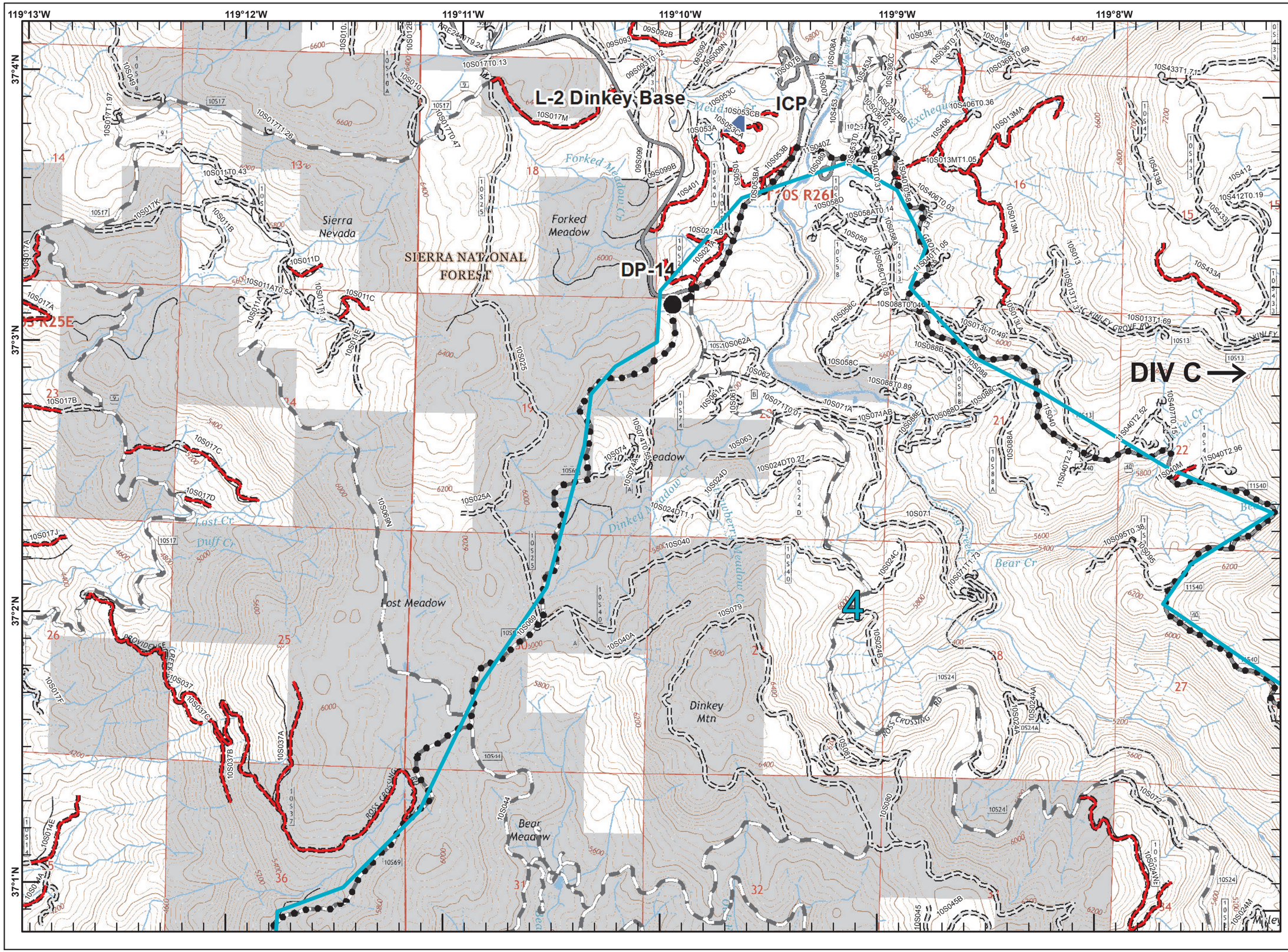

Contingency Zones
Drop Point
Incident Command Post
Repeater
Planned Secondary Line
Closed Roads
Dirt Roads Suitable for High Clearance Vehicles
Gravel or Dirt Roads Suitable for Passenger Vehicles
Paved Roads or Highways
Trails
Private Land

N

Miles
0 0.3 0.6

Rough Fire
North Zone
CA-SNF-001746
9/16/2015

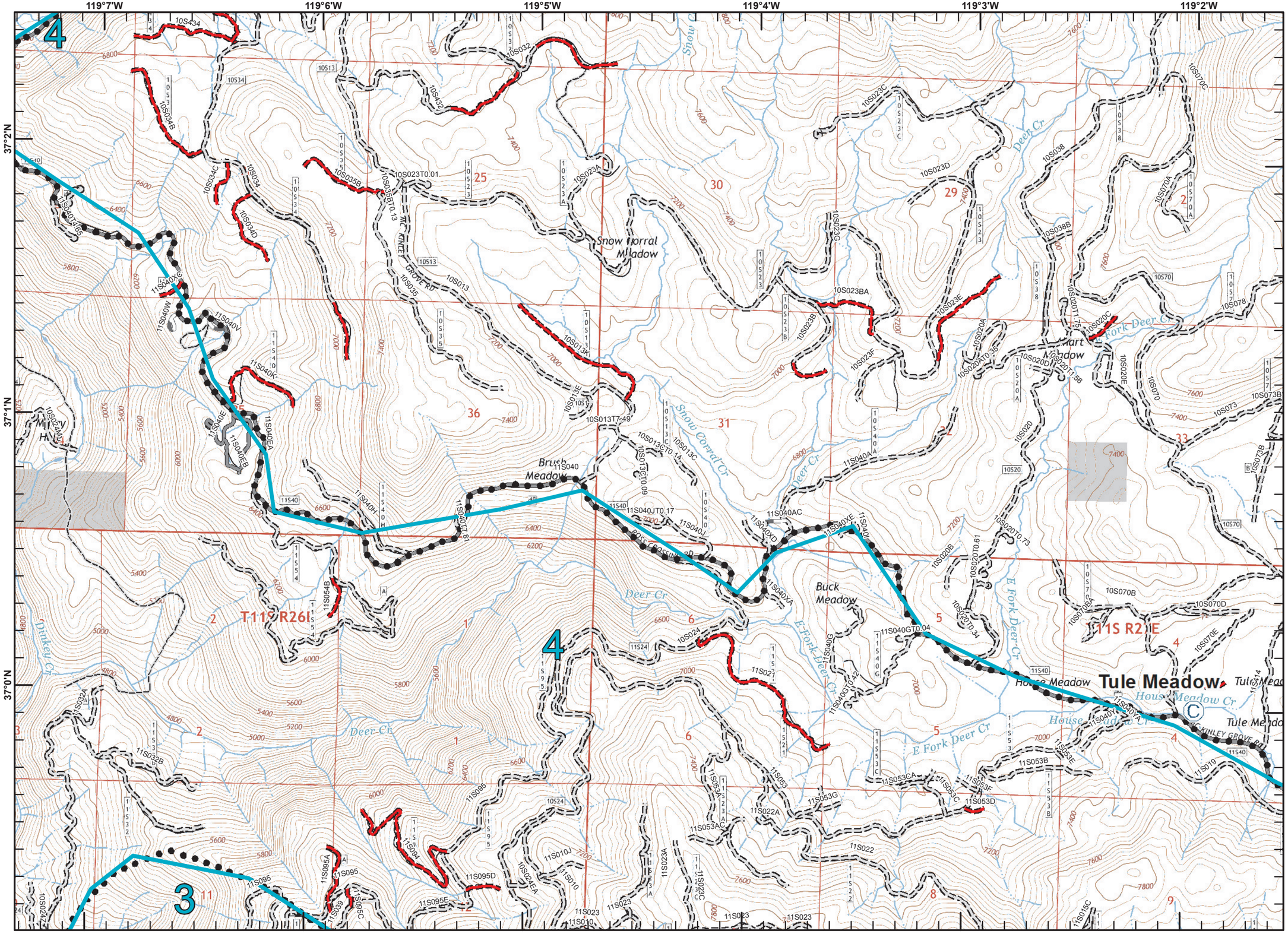

N

Miles

0 0.3 0.6

Contingency Zones

Camp

Planned Secondary Line

Closed Roads

Dirt Roads Suitable for High Clearance Vehicles

Gravel or Dirt Roads Suitable for Passenger Vehicles

Paved Roads or Highways

Trails

Private Land

Rough Fire
North Zone
CA-SNF-001746
9/16/2015

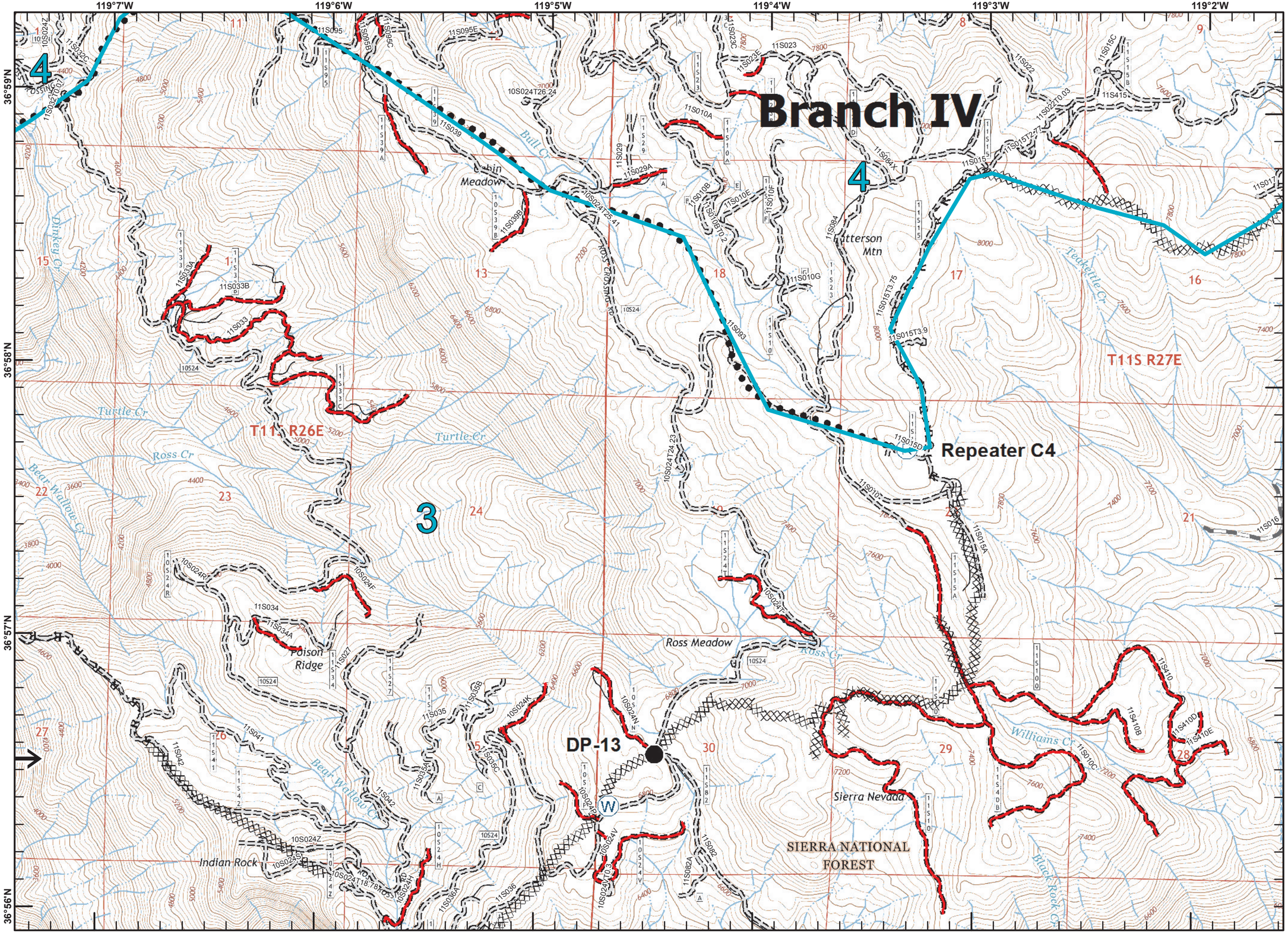

Contingency Zones

Division

Drop Point

Repeater

Water Source

Completed Dozer Line

Road as Completed Line

Planned Secondary Line

Closed Roads

Dirt Roads Suitable for High Clearance Vehicles

Gravel or Dirt Roads Suitable for Passenger Vehicles

N

Miles

0 0.3 0.6

Rough Fire
North Zone
CA-SNF-001746
9/16/2015

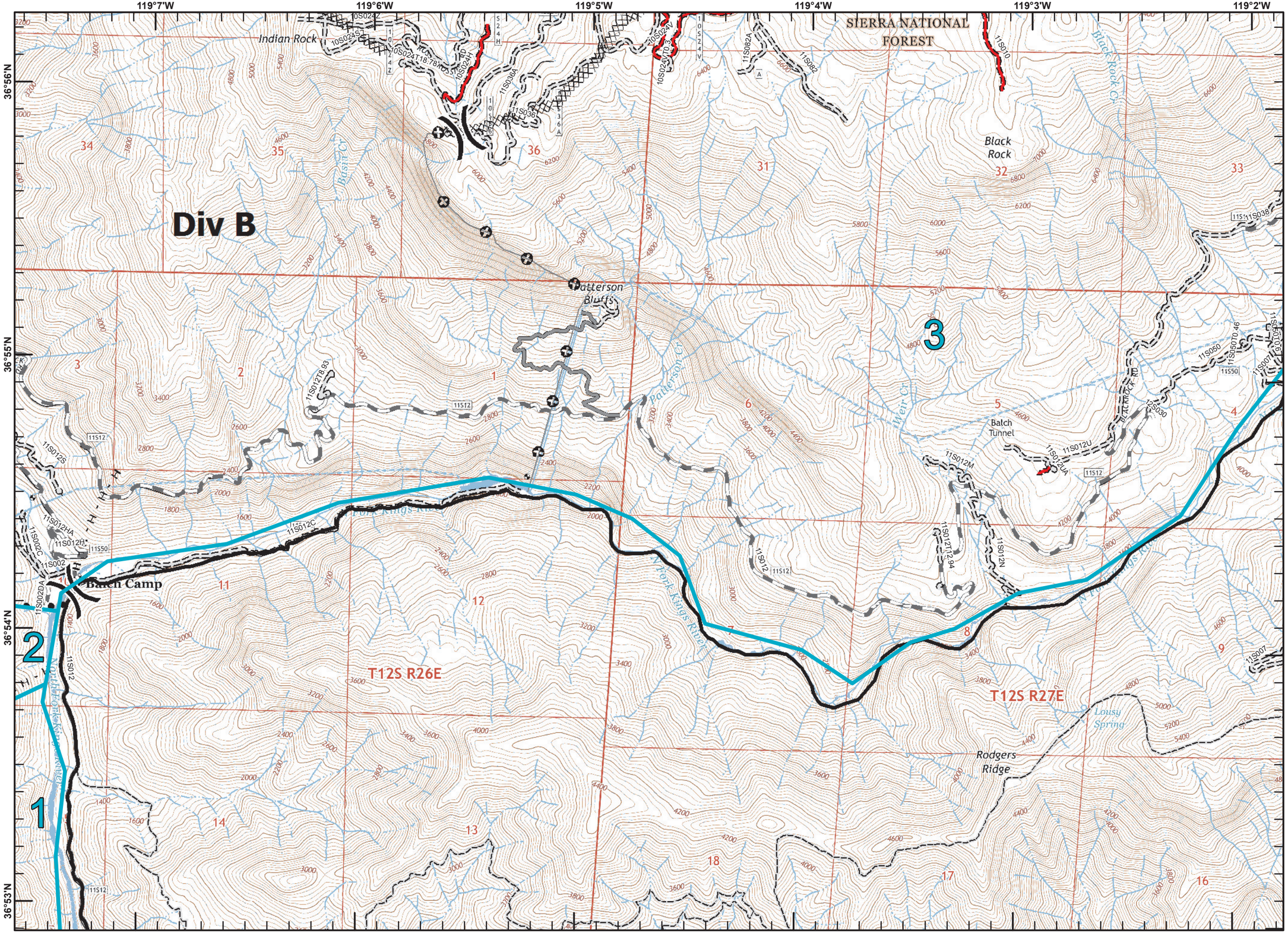

Contingency Zones

Division

Completed Dozer Line

Completed Line

Hand Line

Planned Secondary Line

Other

Closed Roads

Dirt Roads Suitable for High Clearance Vehicles

Gravel or Dirt Roads Suitable for Passenger Vehicles

Paved Roads or Highways

Trails

N

Miles

0 0.3 0.6

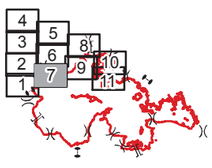

Rough Fire
North Zone
CA-SNF-001746
9/16/2015

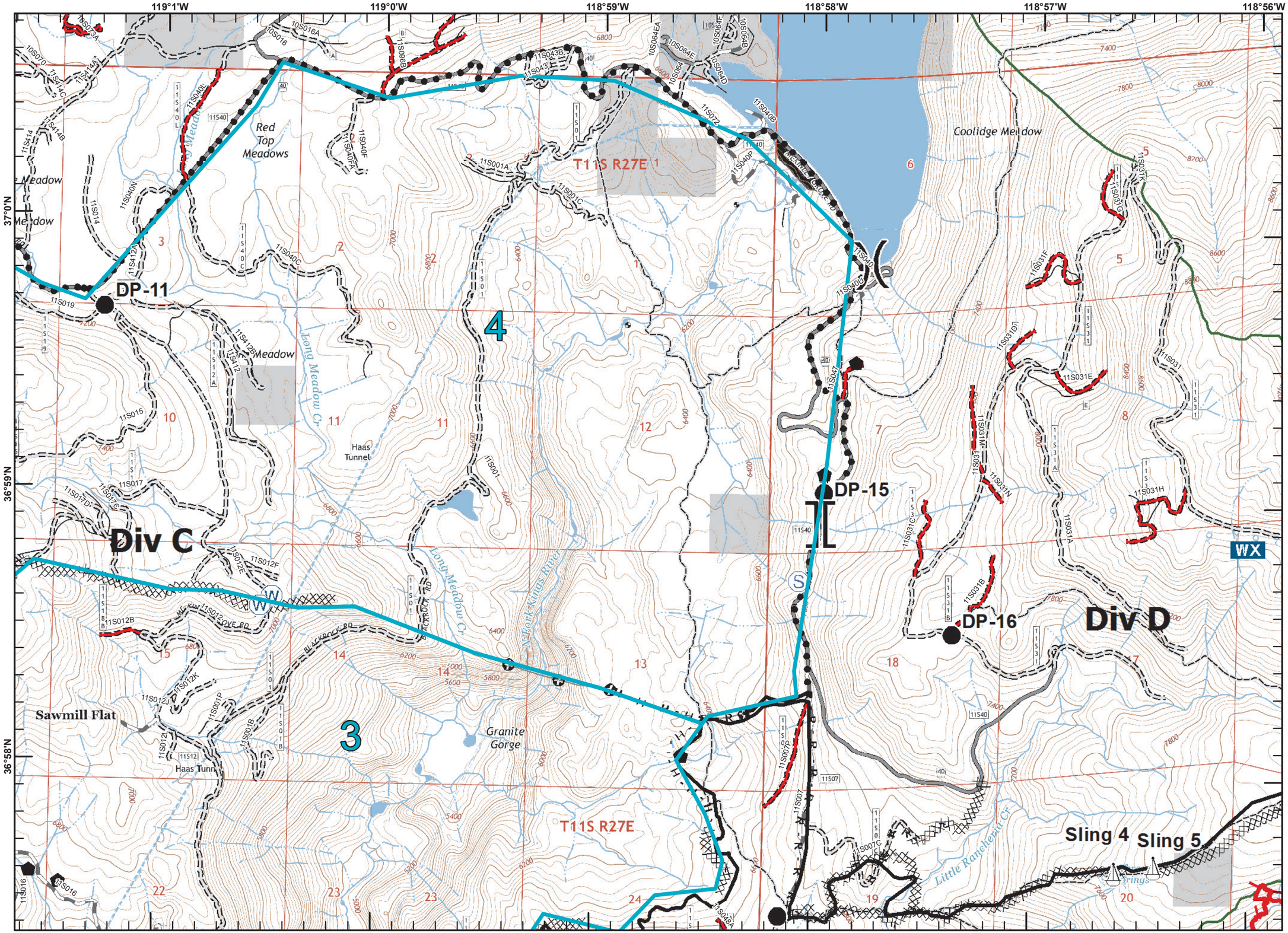

Contingency Zones
Division
Branch
Drop Point
Mobile Weather Unit
Sling Site
Staging Area
Water Source
Uncontrolled Fire Edge
Completed Dozer Line
Completed Line
H - H Hand Line
R - R Road as Completed Line
Planned Secondary Line
Other
Closed Roads
Dirt Roads Suitable for High Clearance Vehicles
Gravel or Dirt Roads Suitable for Passenger Vehicles
Paved Roads or Highways
Trails
Private Land

N

Miles
0 0.3 0.6

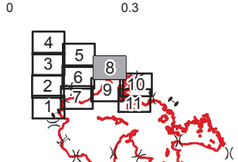

Rough Fire
North Zone
CA-SNF-001746
9/16/2015

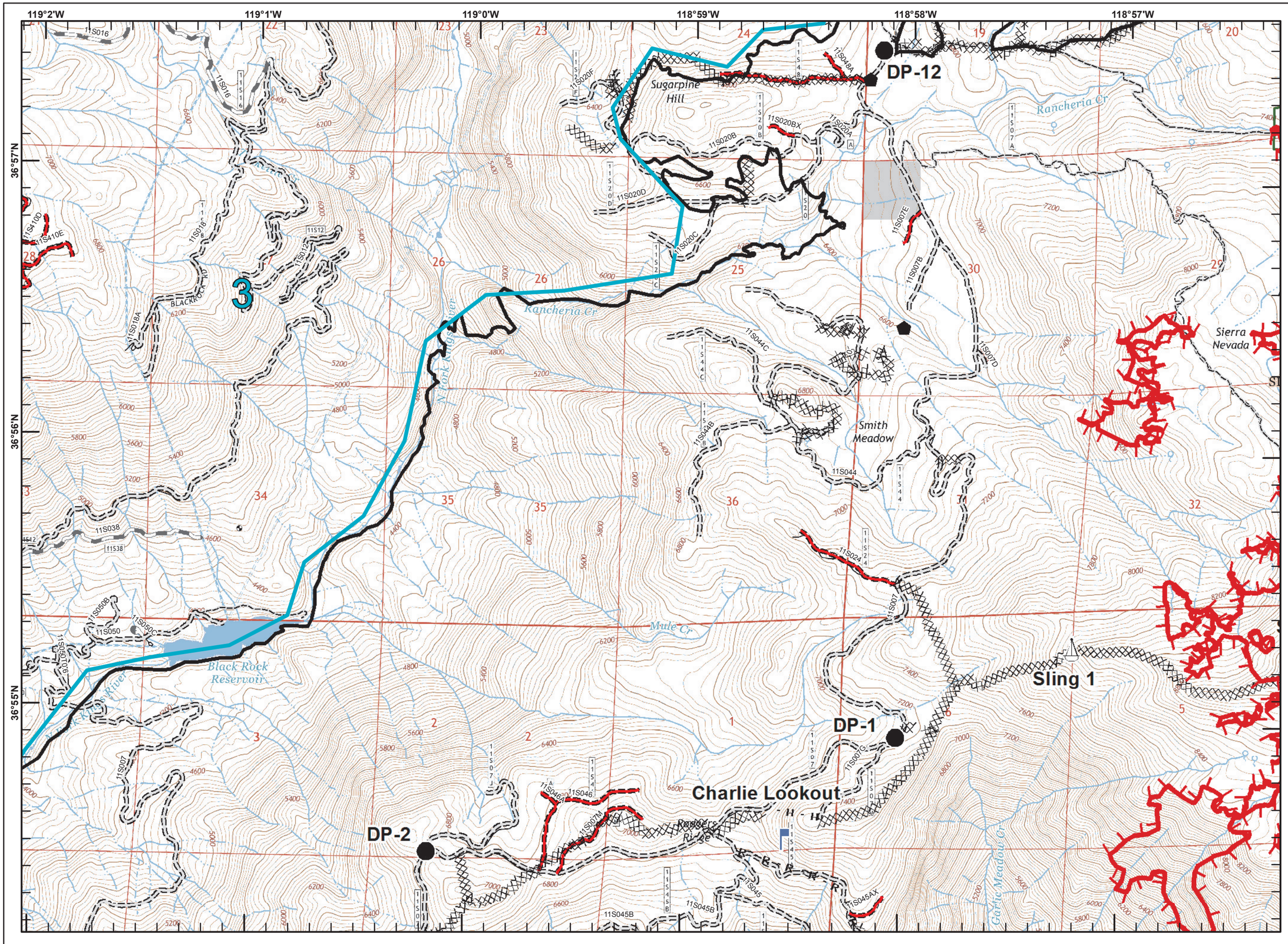

Contingency Zones
Drop Point
Lookout
Sling Site
Uncontrolled Fire Edge
Completed Dozer Line
Completed Line
H - H Hand Line
R - R Road as Completed Line
Closed Roads
Dirt Roads Suitable for High Clearance Vehicles
Gravel or Dirt Roads Suitable for Passenger Vehicles
Trails
Private Land

N

Miles
0 0.3 0.6

Rough Fire
North Zone
CA-SNF-001746
9/16/2015

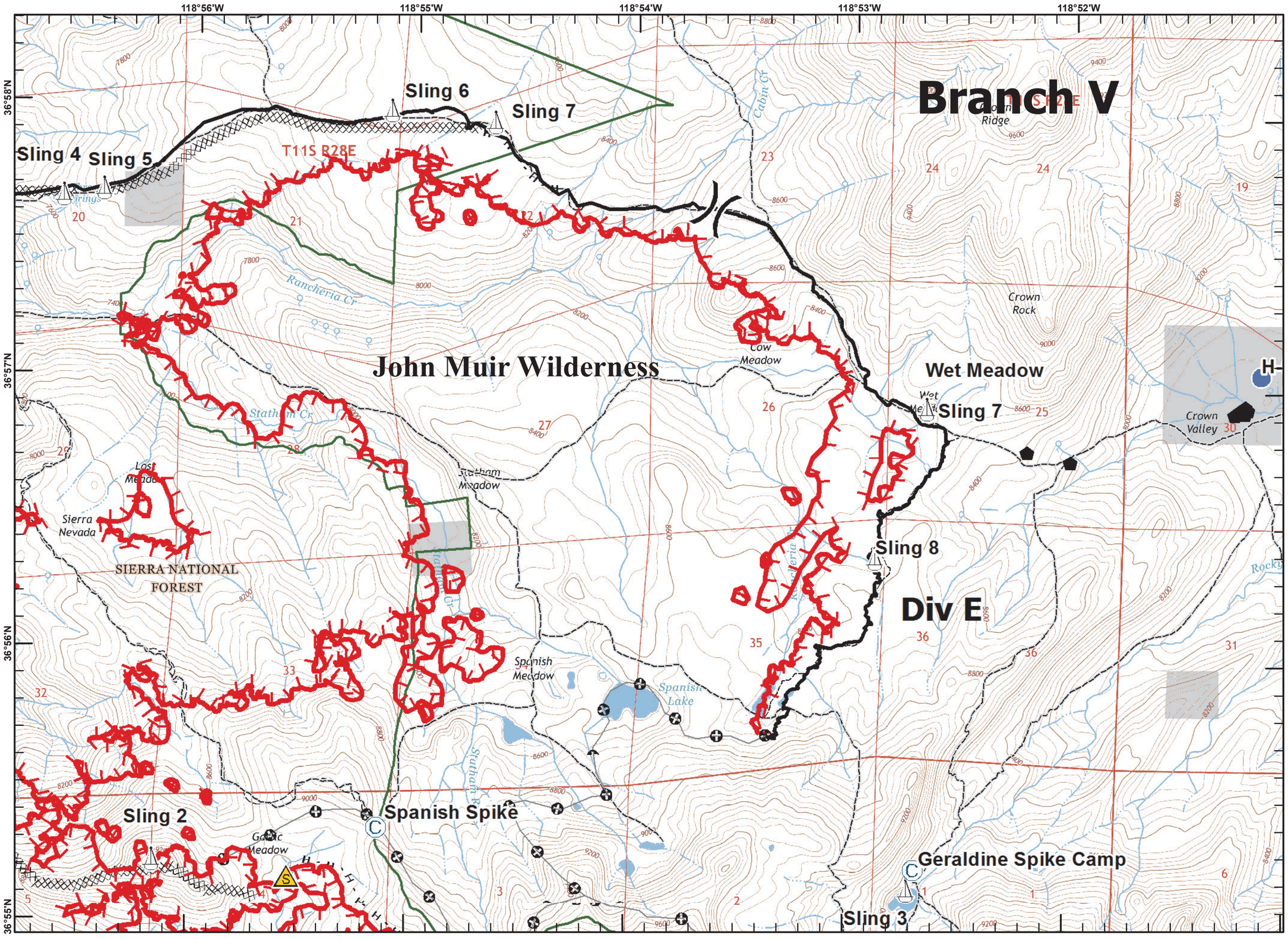

Rough Fire
North Zone
CA-SNF-001746
9/16/2015

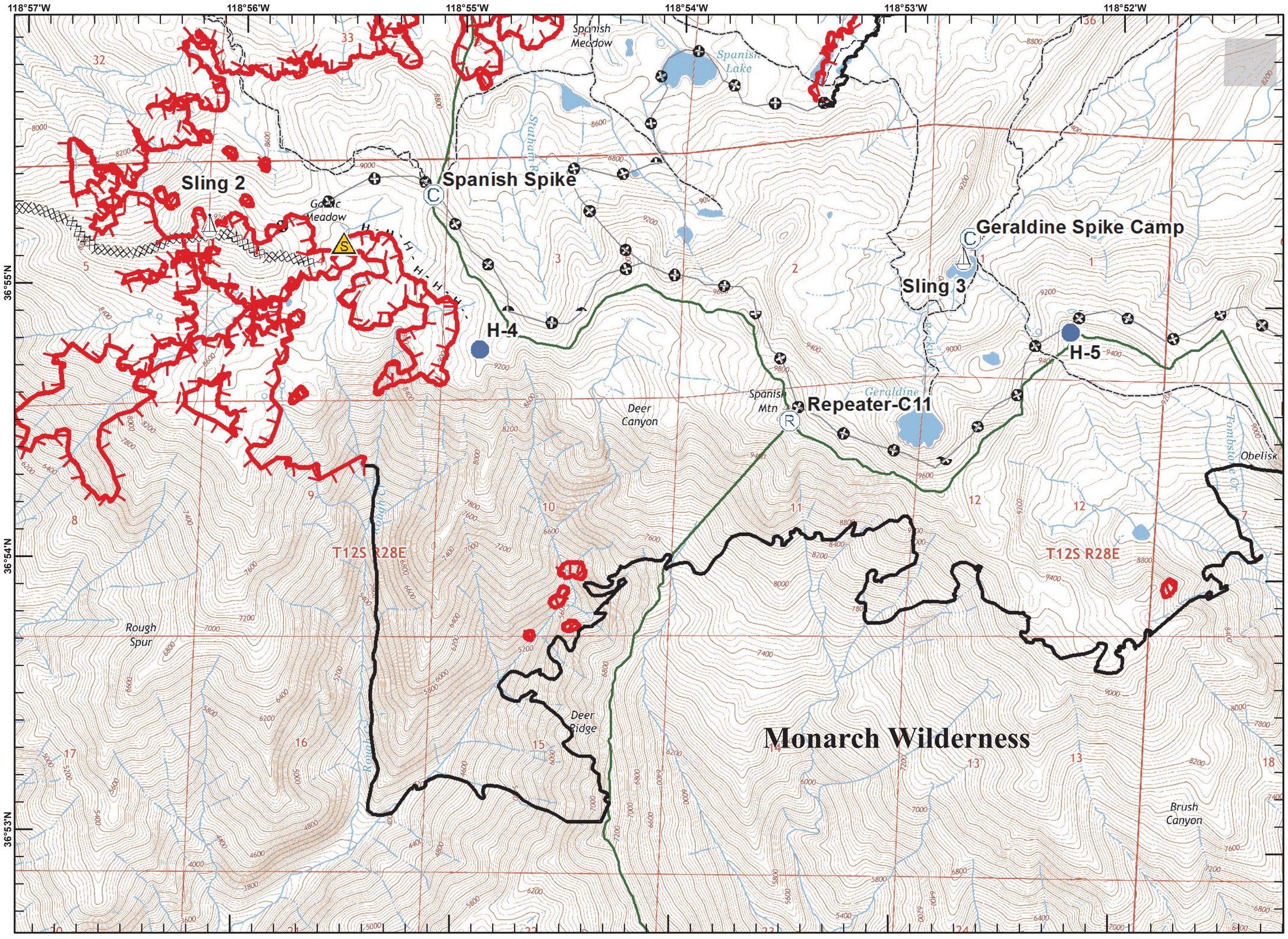

Camp
Helispot
Repeater
Safety Zone
Sling Site
Uncontrolled Fire Edge
Completed Dozer Line
Completed Line
Hand Line
Other
20150828_Barnett_NAD83_UTM11_ln
Trails
Private Land

N
Miles
0 0.3 0.6