Rough Fire
North Zone
CA-SNF-001746
NAD83 Datum
September 14, 2015

- Drop Point
- Incident Command Post
- Repeater
- Planned Secondary Line
- Private Land

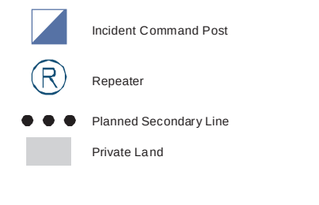

N

1:24,000

Miles

0 0.3 0.6

DSD
1848 Hours
Sep 13, 2015

L-2 Dinkey Base

ICP

DP-14

T10S R26E

T10S R25E

SIERRA NATIONAL FOREST

Sierra Nevada

Forked Meadow

Dinkey Meadow

Lost Meadow

Dinkey Mtn

Bear Meadow

Dinkey Creek

Exchequer Cr

Forked Meadow Cr

Dinkey Meadow Cr

Strawberry Meadow Cr

Lost Cr

Duff Cr

Laurel Cr

Bear Cr

MC KINLEY GROVE RD

PROVIDENCE CREEK RD

ROSS CROSSING RD

Miley

119°13'W 119°12'W 119°11'W 119°10'W 119°9'W 119°8'W

37°3'N 37°2'N 37°1'N

Rough Fire
North Zone
CA-SNF-001746
NAD83 Datum
September 14, 2015

Completed Dozer Line

R - R Road as Completed Line

Planned Secondary Line

Private Land

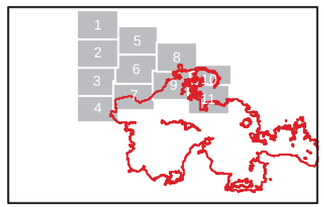

N

1:24,000

Miles

0 0.3 0.6

DSD
1848 Hours
Sep 13, 2015

119°13'W 119°12'W 119°11'W 119°10'W 119°9'W 119°8'W

37°0'N 36°59'N 36°58'N

T11S R26E

T11S R26E

Nutmeg Glen

Nutmeg Saddle

Fence Meadow

Oak Flat

Haslett Basin

Nutmeg Cr

Bear Meadow Cr

Oak Flat Cr

Dinkey Cr

ROSS CROSSING RD

DINKEY TRIMMER RD

Rough Fire
North Zone
CA-SNF-001746
NAD83 Datum
September 14, 2015

- Helispot
- Repeater
- Safety Zone
- Water Source
- Completed Dozer Line
- H - H Hand Line
- R - R Road as Completed Line
- Planned Secondary Line
- Private Land

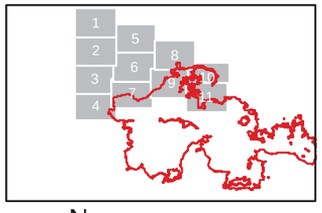

N

1:24,000

Miles

0 0.3 0.6

DSD
1848 Hours
Sep 13, 2015

Rough Fire
North Zone
CA-SNF-001746
NAD83 Datum
September 14, 2015

AssignmentBreak
BreakType

- Division
- Zone
- Camp
- Drop Point
- Spot Fire
- Completed Dozer Line
- Completed Line
- H - H Hand Line
- R - R Road as Completed Line
- Planned Secondary Line
- Private Land

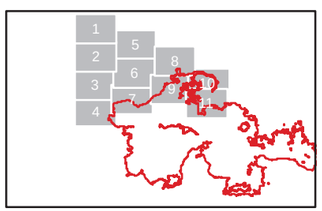

N

1:24,000

Miles
0 0.3 0.6

DSD
1848 Hours
Sep 13, 2015

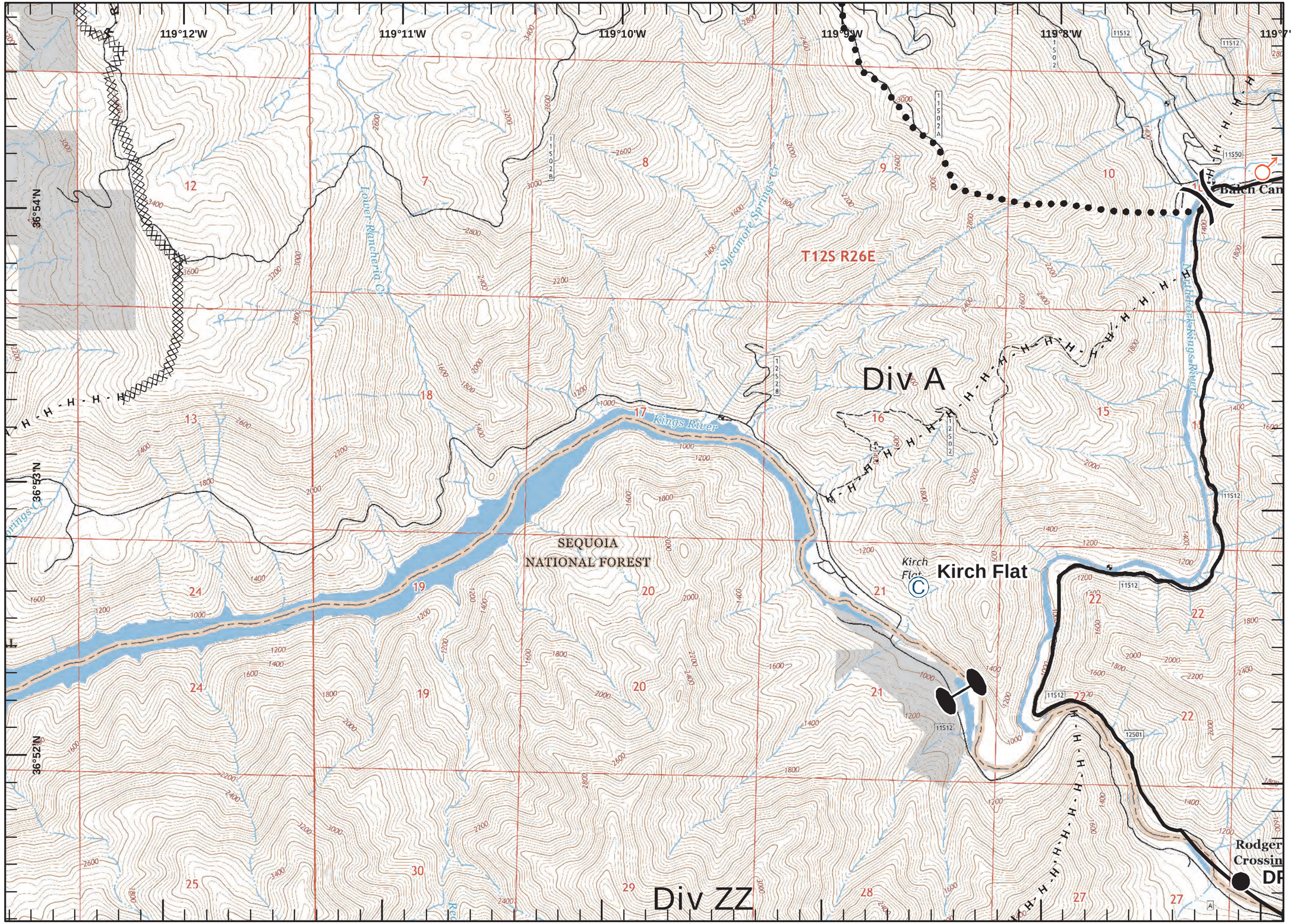

Rough Fire
North Zone
CA-SNF-001746
NAD83 Datum
September 14, 2015

© Camp

Planned Secondary Line

Private Land

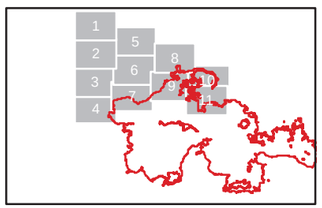

N

1:24,000

Miles
0 0.3 0.6

DSD
1848 Hours
Sep 13, 2015

119°7'W 119°6'W 119°5'W 119°4'W 119°3'W 119°2'W

37°2'N 37°1'N 37°0'N

Snow Corral Meadow
Brush Meadow
Buck Meadow
Ahart Meadow
Tule Meadow
House Meadow
Muley Hole
McKINLEY GROVE RD
ROSS CROSSING RD
Deer Cr
E Fork Deer Cr
Snow Corral Cr
House Meadow Cr
Dinkey Cr

T11S R26E
T11S R27E

Rough Fire
North Zone
CA-SNF-001746
NAD83 Datum
September 14, 2015

- Drop Point
- Repeater
- Water Source
- Completed Dozer Line
- R - R Road as Completed Line
- Planned Secondary Line

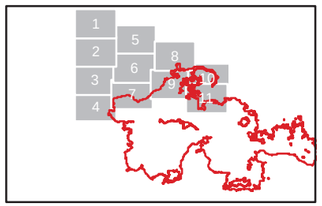

N

1:24,000

Miles
0 0.3 0.6

DSD
1848 Hours
Sep 13, 2015

Branch IV

Repeater C4

DP-13

Cabin Meadow

Patterson Mtn

Ross Meadow

Poison Ridge

Indian Rock

Bull Cr

Dinkey Cr

Turtle Cr

Ross Cr

Bear Wallow Cr

Teakettle Cr

Williams Cr

Black Rock Cr

Sierra Nevada

SIERRA NATIONAL FOREST

ROSS CROSSING RD

T11S R26E

T11S R27E

119°7'W 119°6'W 119°5'W 119°4'W 119°3'W 119°2'W

36°59'N 36°58'N 36°57'N 36°56'N

Rough Fire
North Zone
CA-SNF-001746
NAD83 Datum
September 14, 2015

AssignmentBreak
BreakType

- Division
- Spot Fire
- Completed Dozer Line
- Completed Line
- Hand Line
- Planned Secondary Line
- Other

N

1:24,000

Miles
0 0.3 0.6

DSD
1848 Hours
Sep 13, 2015

Rough Fire
North Zone
CA-SNF-001746
NAD83 Datum
September 14, 2015

AssignmentBreak
BreakType

- Division
- Branch
- Drop Point
- Mobile Weather Unit
- Sling Site
- Spot Fire
- Staging Area
- Water Source
- Uncontrolled Fire Edge
- Completed Dozer Line
- Completed Line
- H - H Hand Line
- R - R Road as Completed Line
- Planned Secondary Line

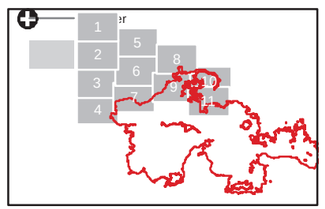

N

1:24,000

Miles
0 0.3 0.6

DSD
1848 Hours
Sep 13, 2015

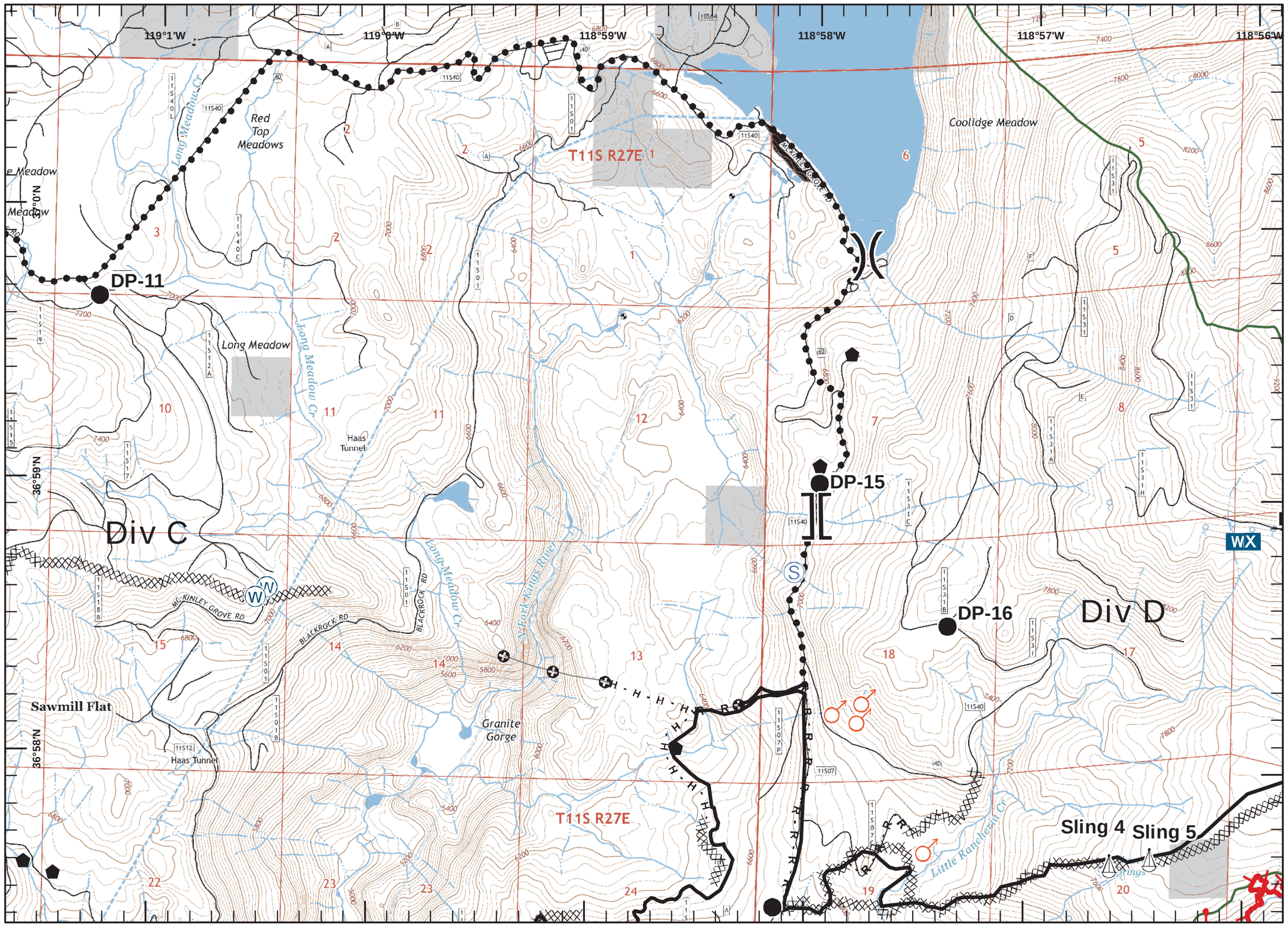

Rough Fire
North Zone
CA-SNF-001746
NAD83 Datum
September 14, 2015
Page 9 of 11

Drop Point

Lookout

Sling Site

Uncontrolled Fire Edge

Completed Dozer Line

Completed Line

H - H Hand Line

R - R Road as Completed Line

Private Land

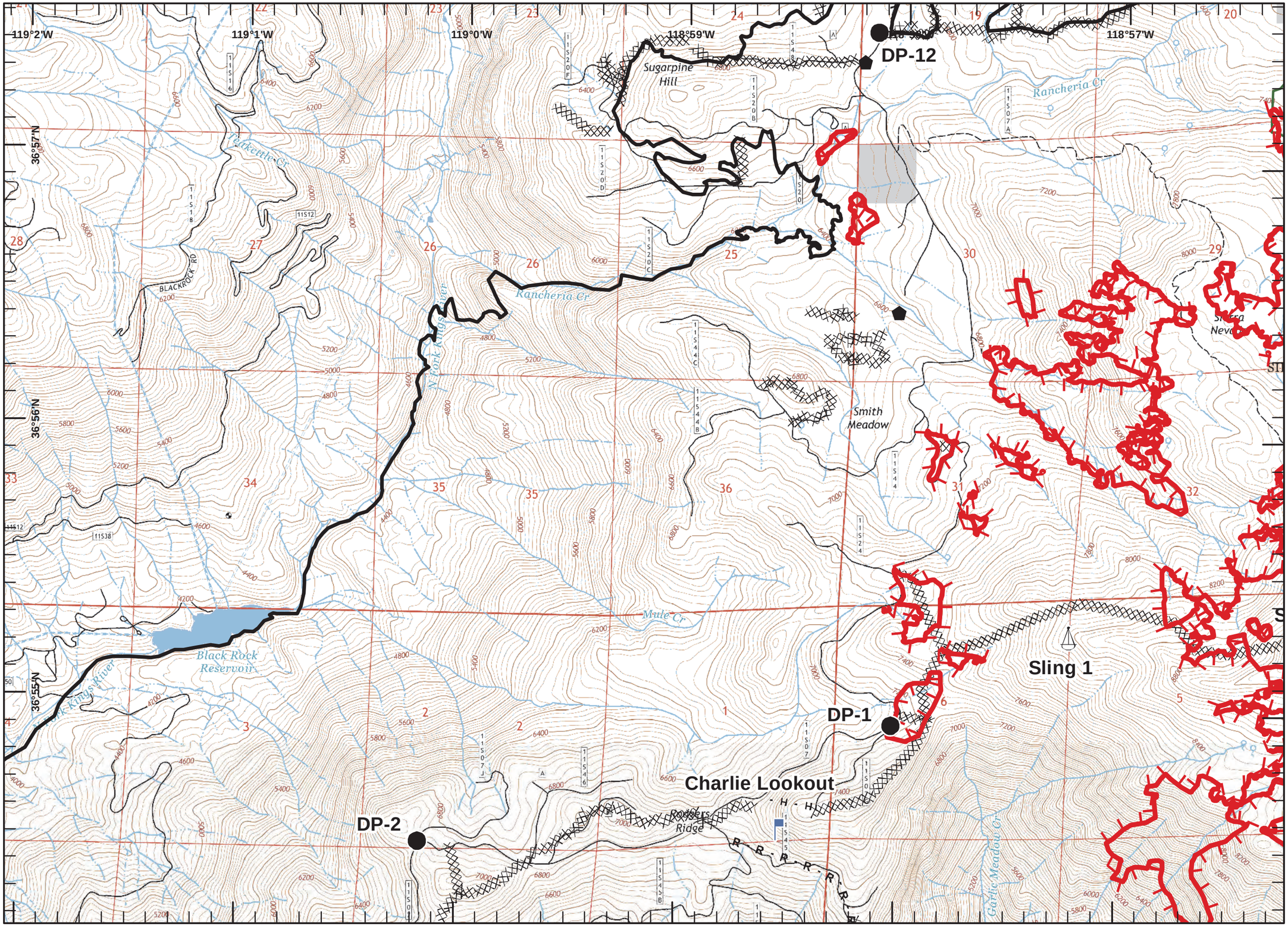

N

1:24,000

Miles

0 0.3 0.6

DSD
1849 Hours
Sep 13, 2015

Rough Fire
North Zone
CA-SNF-001746
NAD83 Datum
September 14, 2015

AssignmentBreak
BreakType

Division

Camp

Helispot

Safety Zone

Sling Site

Uncontrolled Fire Edge

Completed Dozer Line

Completed Line

Hand Line

Other

Private Land

N

1:24,000

Miles
0 0.3 0.6

DSD
1849 Hours
Sep 13, 2015

Sling 4
Sling 5
Sling 6
Sling 7
Sling 8
Sling 2
Sling 3
Spanish Spike
Geraldine Spike Camp
Branch V
Div E
John Muir Wilderness
SIERRA NATIONAL FOREST
T11S R28E
Crown Ridge
Crown Rock
Cow Meadow
Wet Meadow
Lost Meadow
Statham Meadow
Spanish Meadow
Spanish Lake
Rancheria Cr
Statham Cr
Cabin Cr
Crown Valley
Rocky
118°56'W
118°55'W
118°54'W
118°53'W
118°52'W
36°58'N
36°57'N
36°56'N
36°55'N

Rough Fire
North Zone
CA-SNF-001746
NAD83 Datum
September 14, 2015

- Camp
- Helispot
- Repeater
- Safety Zone
- Sling Site
- Uncontrolled Fire Edge
- Completed Dozer Line
- Completed Line
- Hand Line
- Other
- Private Land

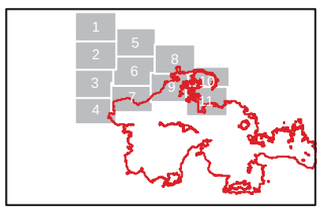

N

1:24,000

Miles

0 0.3 0.6

DSD
1849 Hours
Sep 13, 2015

Sling 2
Spanish Spike
Sling 3
Geraldine Spike Camp
H-4
H-5
Repeater-C11
Monarch Wilderness
Spanish Meadow
Spanish Lake
Garlic Meadow
Deer Canyon
Spanish Mtn
Geraldine
Rocky Cr
Tombstone Cr
Obelisk
Rough Spur
Deer Ridge
Brush Canyon
Rough Cr
T12S R28E
118°57'W
118°56'W
118°55'W
118°54'W
118°53'W
118°52'W
36°55'N
36°54'N
36°53'N