Rough Fire
North Zone
CA-SNF-001746
NAD83 Datum
September 12, 2015

Legend

FirePoint
PTType

- Drop Point
- Incident Command Post
- Repeater
- Planned Secondary Line
- Private Land

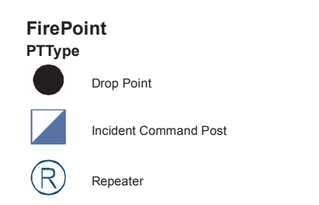

N

1:24,000

Miles

0 0.3 0.6

DSD
1828 Hours
Sep 11, 2015

Rough Fire
North Zone
CA-SNF-001746
NAD83 Datum
September 12, 2015

Legend

- Completed Dozer Line
- R - R Road as Completed Line
- Planned Secondary Line
- Private Land

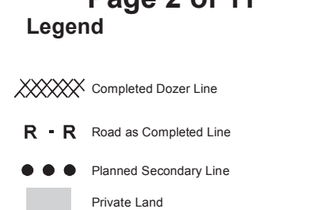

N

1:24,000

Miles

0 0.3 0.6

DSD
1828 Hours
Sep 11, 2015

119°13'W 119°12'W 119°11'W 119°10'W 119°9'W 119°8'W

37°0'N 36°59'N 36°58'N

Nutmeg Glen
Nutmeg Saddle
Fence Meadow
Haslett Basin
Oak Flat
Bear Meadow Cr
Nutmeg Cr
Dinkey Cr
ROSS CROSSING RD
DINKEY TRIMMER RD
T11S R26E

Rough Fire
North Zone
CA-SNF-001746
NAD83 Datum
September 12, 2015

Legend

FirePoint
PTType

- Helispot
- Repeater
- Safety Zone
- Water Source
- Completed Dozer Line
- H - H Hand Line
- R - R Road as Completed Line
- Planned Secondary Line
- Private Land

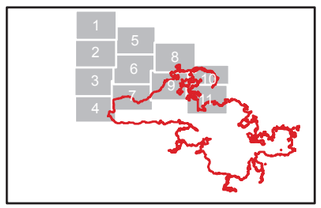

N

1:24,000

Miles

0 0.3 0.6

DSD
1828 Hours
Sep 11, 2015

119°12'W 119°11'W 119°10'W 119°9'W 119°8'W

36°57'N 36°56'N 36°55'N

H-10

Repeater C-36

Fence Meadow Lookout

Sierra National Forest

SIERRA NATIONAL FOREST

Sierra Nevada

Lower Rancheria Cr

Sycamore Springs

Pinkey Cr

BLACKROCK RD

PINKEY-FRAMMER RD

Rough Fire
North Zone
CA-SNF-001746
NAD83 Datum
September 12, 2015

Legend

AssignmentBreak
BreakType

- Division
- Zone

FirePoint
PTType

- Camp
- Drop Point
- Spot Fire

- Completed Dozer Line
- Completed Line
- H - H Hand Line
- Planned Secondary Line
- Private Land

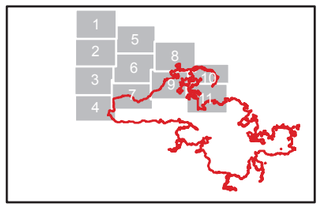

N

1:24,000

Miles
0 0.3 0.6

DSD
1828 Hours
Sep 11, 2015

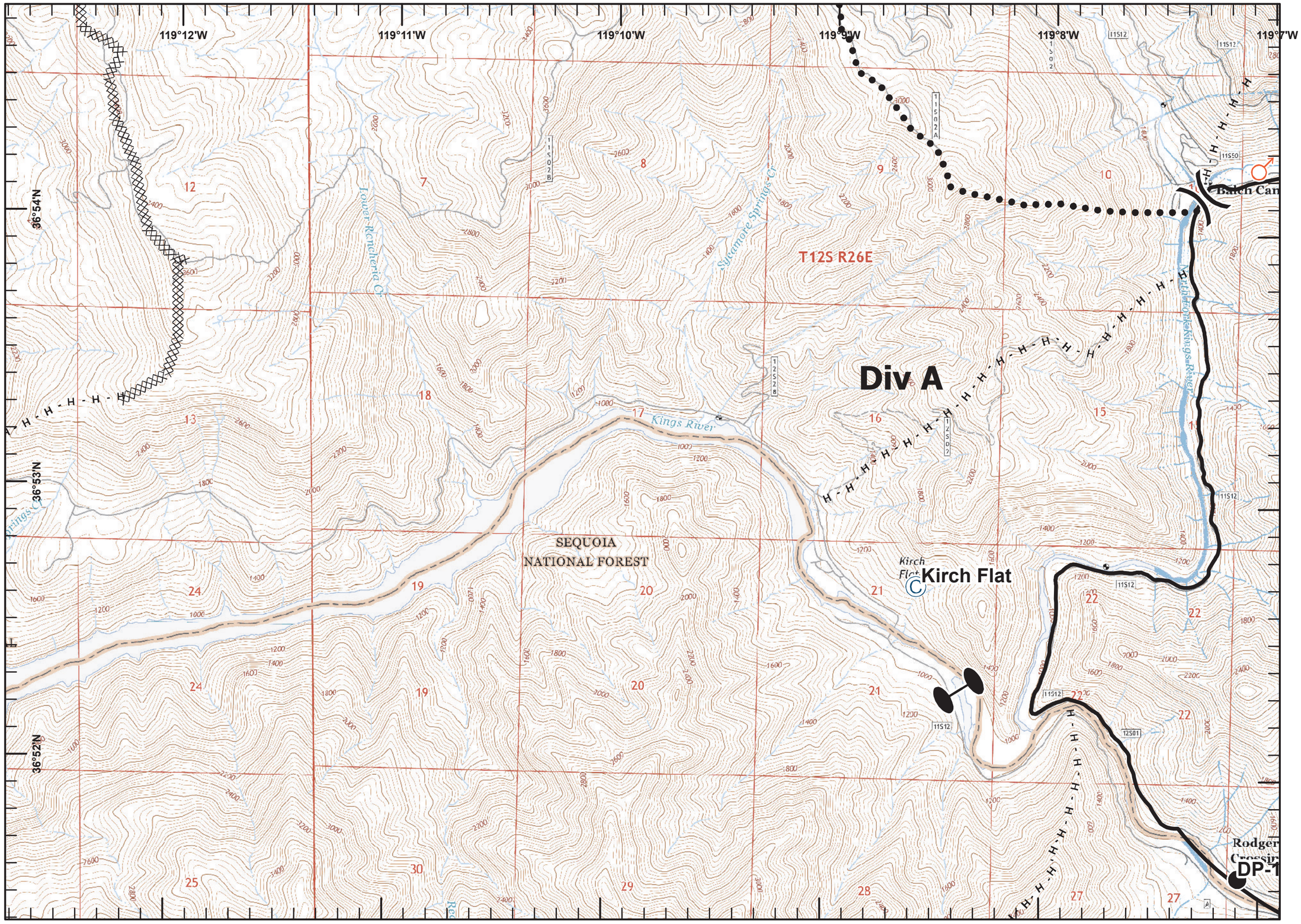

Rough Fire
North Zone
CA-SNF-001746
NAD83 Datum
September 12, 2015
Page 5 of 11

Legend

FirePoint
PTType

Camp

Planned Secondary Line

Private Land

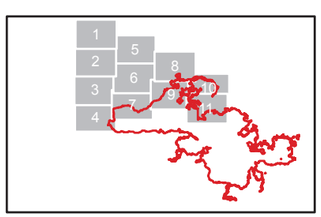

N

1:24,000

Miles

0 0.3 0.6

DSD
1828 Hours
Sep 11, 2015

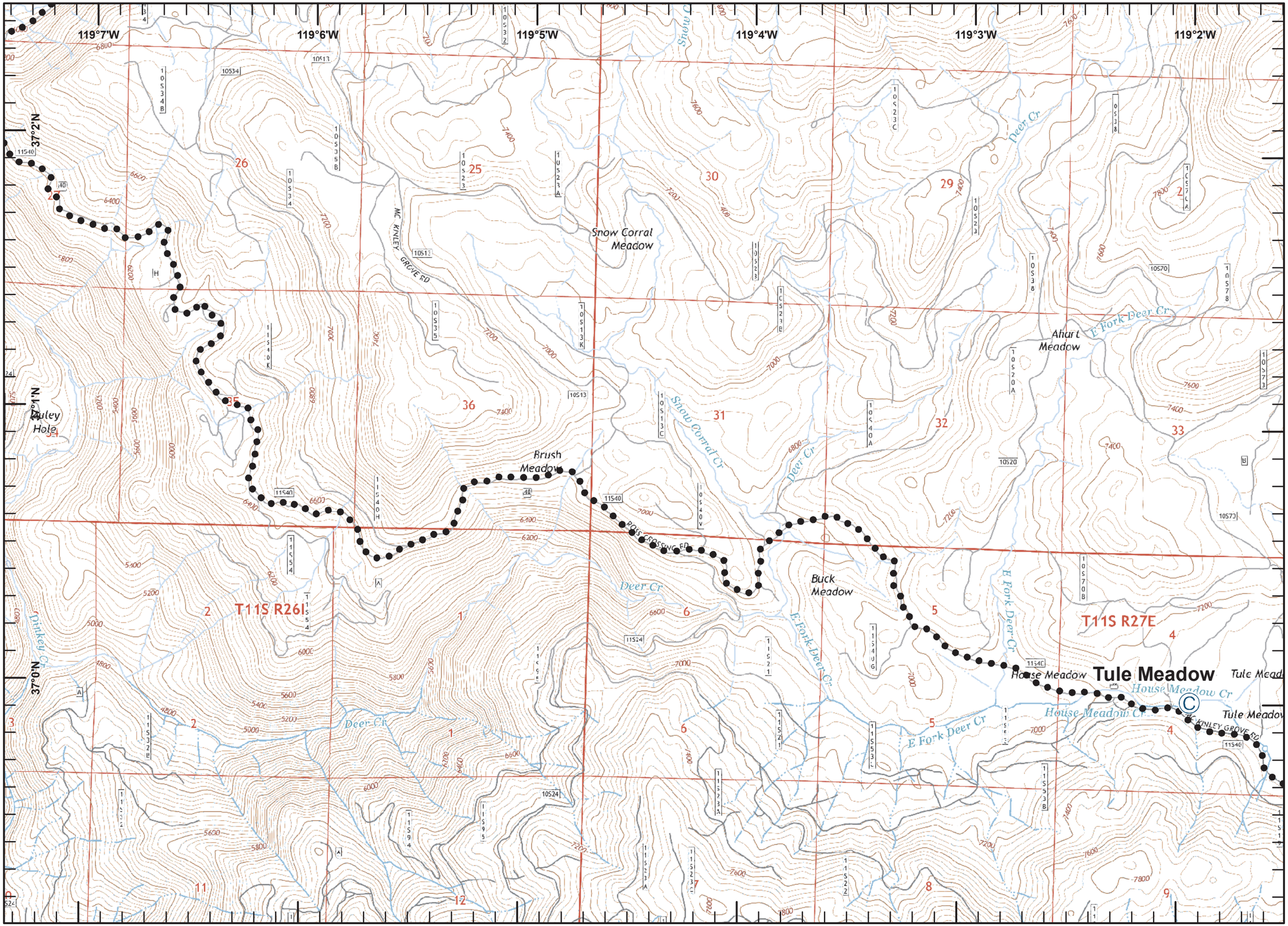

Rough Fire
North Zone
CA-SNF-001746
NAD83 Datum
September 12, 2015

Legend

AssignmentBreak
BreakType

Division

FirePoint
PTType

Drop Point

Repeater

Water Source

Completed Dozer Line

R - R Road as Completed Line

Planned Secondary Line

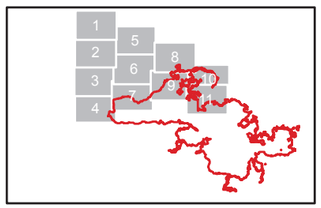

N

1:24,000

Miles

0 0.3 0.6

DSD
1828 Hours
Sep 11, 2015

Branch IV

Repeater C4

DP-13

T11S R26E

T11S R27E

SIERRA NATIONAL FOREST

Cabin Meadow

Patterson Mtn

Poison Ridge

Ross Meadow

Sierra Nevada

Indian Rock

Bull Cr

Dinkey Cr

Turtle Cr

Ross Cr

Bear Wallow Cr

Williams Cr

Tehipite Cr

Black Rock Cr

ROSS CROSSING RD

119°7'W 119°6'W 119°5'W 119°4'W 119°3'W 119°2'W

36°59'N 36°58'N 36°57'N 36°56'N

Rough Fire
North Zone
CA-SNF-001746
NAD83 Datum
September 12, 2015

Legend

AssignmentBreak
BreakType

Division

FirePoint
PTType

Spot Fire

Completed Dozer Line

Completed Line

Hand Line

Planned Secondary Line

Other

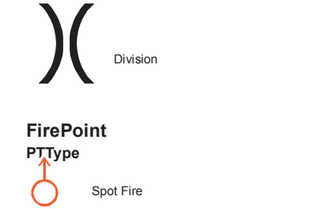

N

1:24,000

Miles

0 0.3 0.6

DSD
1828 Hours
Sep 11, 2015

Div B

SIERRA NATIONAL FOREST

Indian Rock

Ross Crossing Rd

Basin Cr

Black Rock

Black Rock Cr

Patterson Bluffs

Patterson Cr

Weir Cr

Batch Tunnel

Blackrock Rd

Batch Camp

N Fork Kings River

Middle Fork Kings River

Lousy Spring

Rodgers Ridge

T12S R26E

T12S R27E

119°7'W 119°6'W 119°5'W 119°4'W 119°3'W 119°2'W

36°56'N 36°55'N 36°54'N 36°53'N

Rough Fire
North Zone
CA-SNF-001746
NAD83 Datum
September 12, 2015

Legend

AssignmentBreak
BreakType

- Division
- Branch

FirePoint
PTType

- Drop Point
- Sling Site
- Spot Fire
- Staging Area
- Water Source
- Uncontrolled Fire Edge
- Completed Dozer Line
- Completed Line
- H - H Hand Line
- R - R Road as Completed Line
- Planned Secondary Line

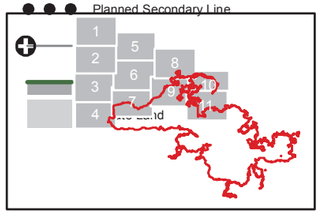

N

1:24,000

Miles
0 0.3 0.6

DSD
1828 Hours
Sep 11, 2015

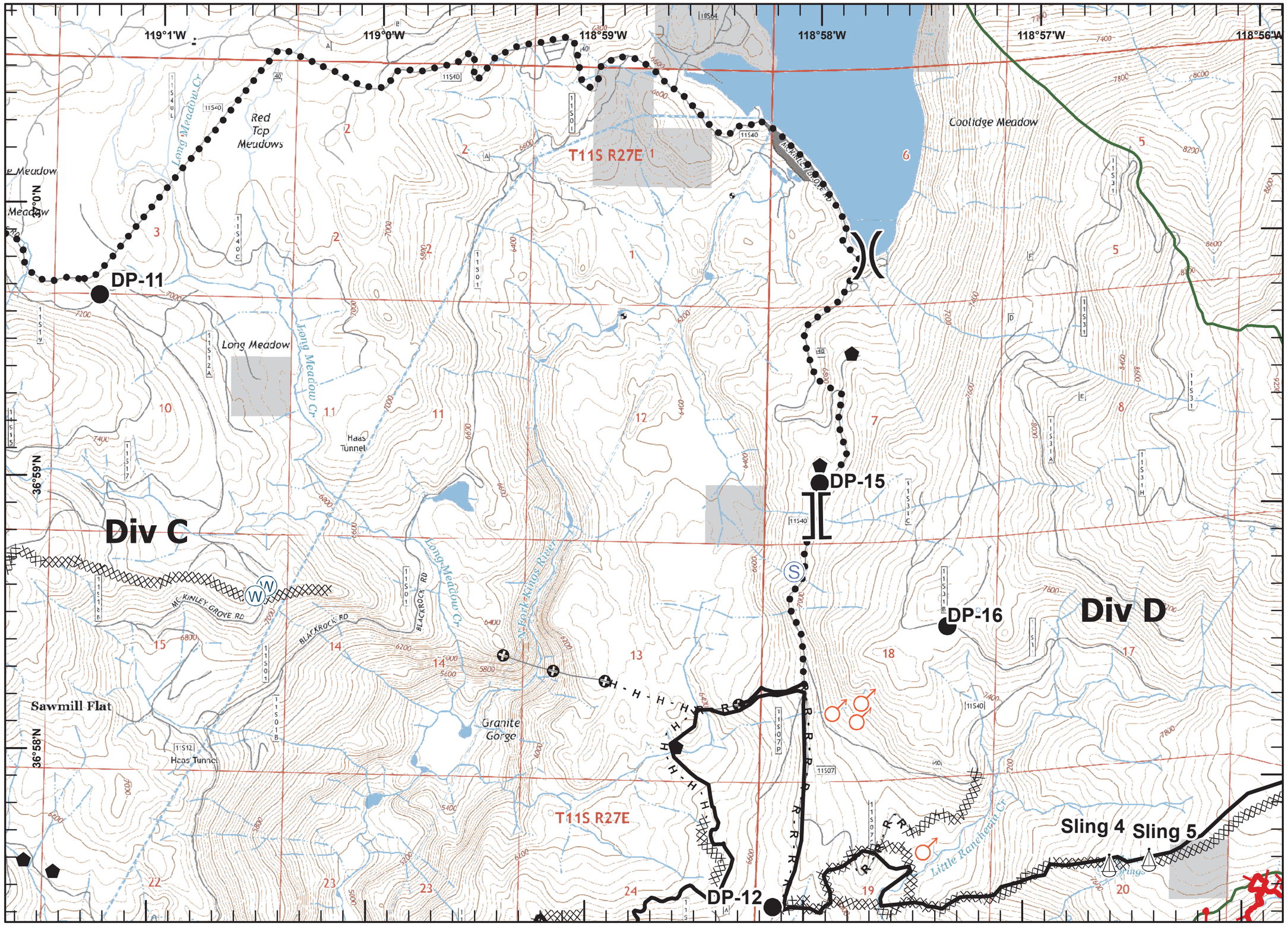

Rough Fire
North Zone
CA-SNF-001746
NAD83 Datum
September 12, 2015

Legend

FirePoint
PTType

- Drop Point
- Lookout
- Sling Site
- Uncontrolled Fire Edge
- Completed Dozer Line
- Completed Line
- H - H Hand Line
- R - R Road as Completed Line
- Wilderness
- Private Land

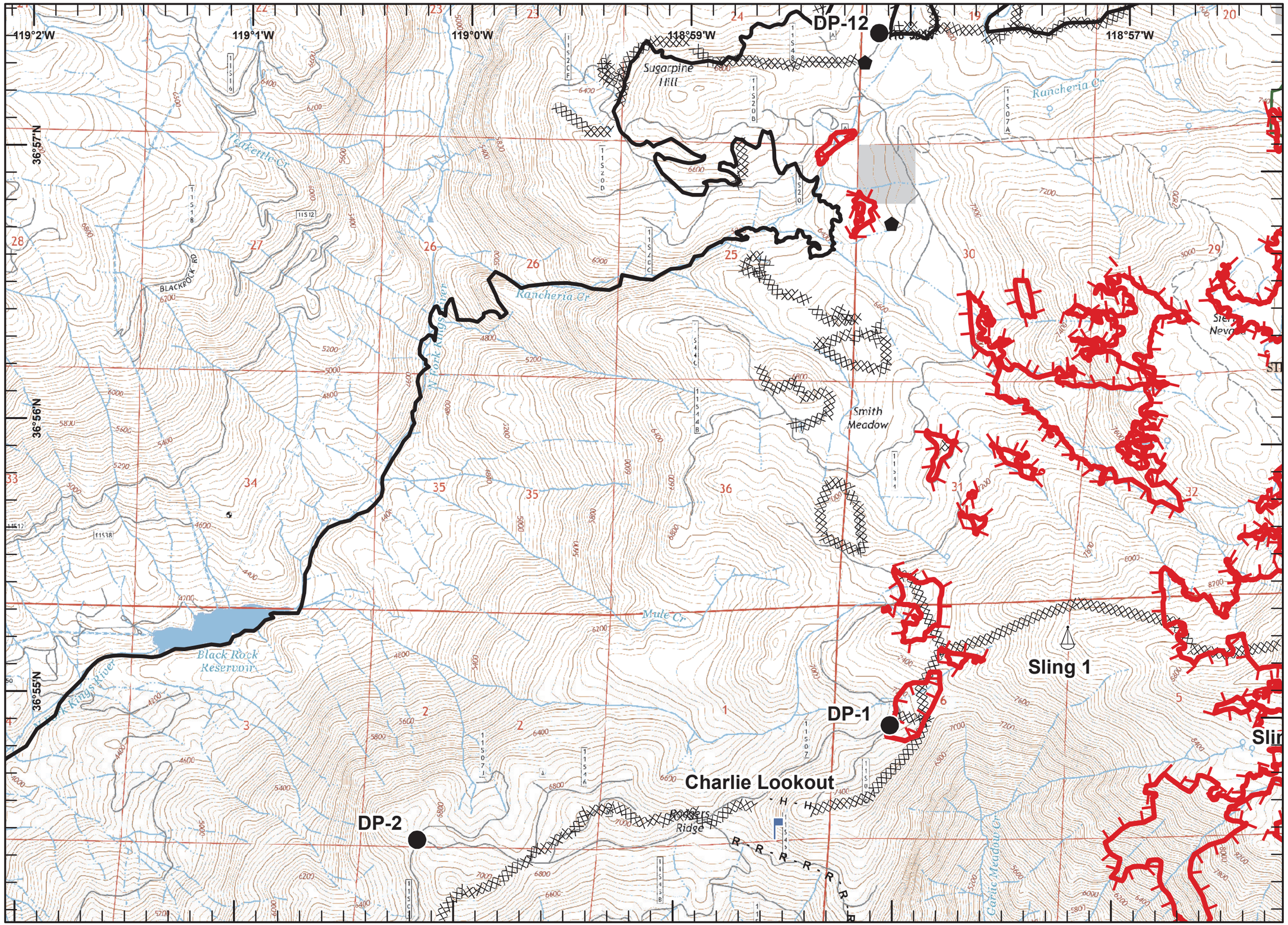

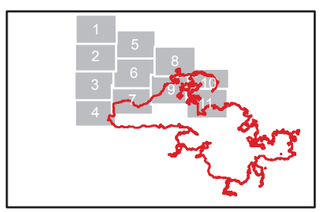

N

1:24,000

Miles

0 0.3 0.6

DSD
1828 Hours
Sep 11, 2015

Rough Fire
North Zone
CA-SNF-001746
NAD83 Datum
September 12, 2015
Page 10 of 11

Legend

AssignmentBreak
BreakType
Division

FirePoint
PTType
Camp
Helispot
Safety Zone
Sling Site
Uncontrolled Fire Edge
Completed Dozer Line
Completed Line
Hand Line
Other
Wilderness
Private Land

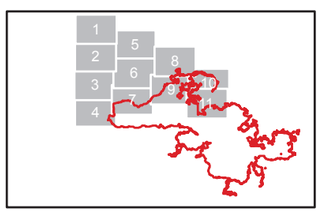

N

1:24,000

Miles
0 0.3 0.6

DSD
1828 Hours
Sep 11, 2015

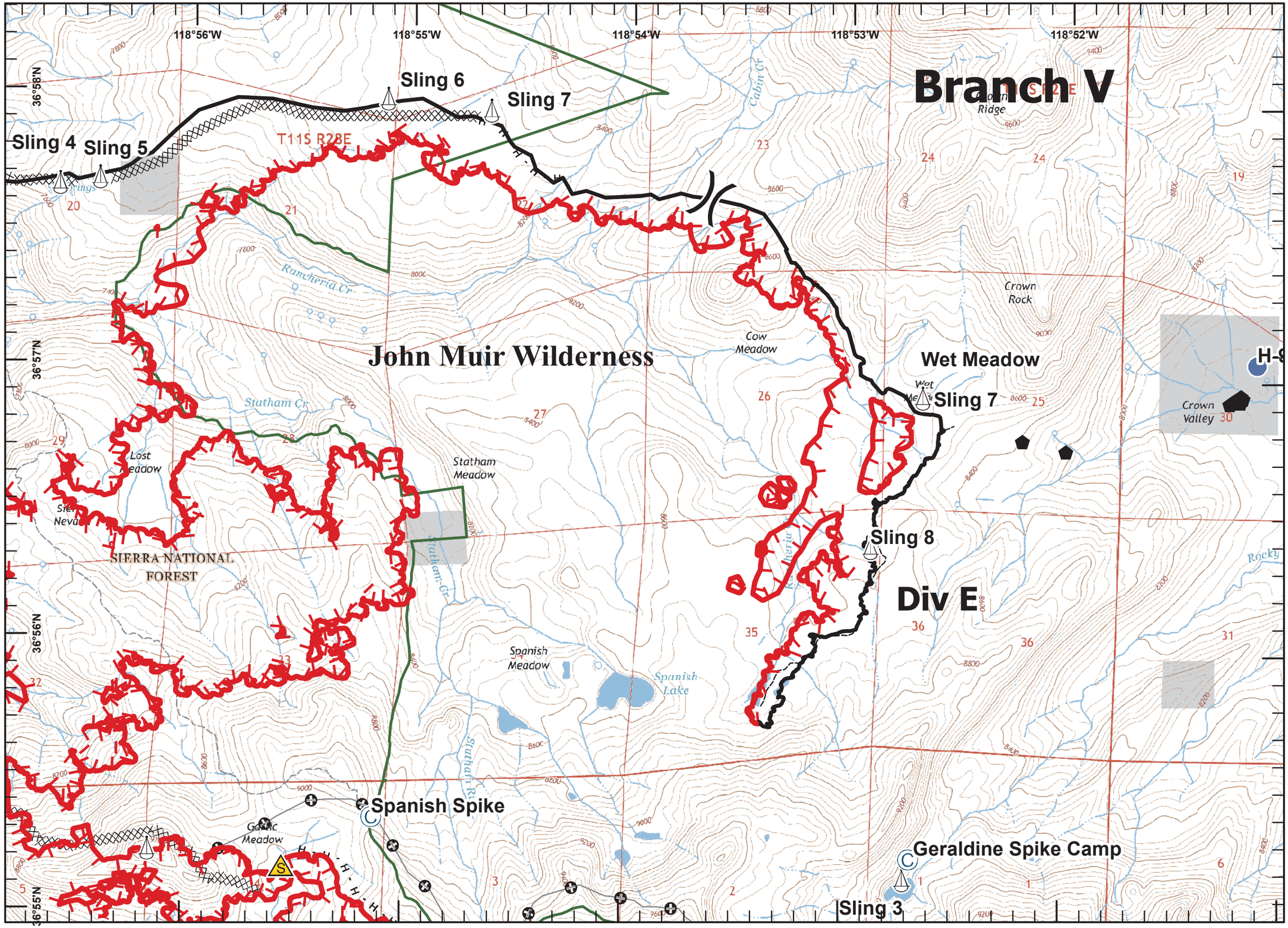

Rough Fire
North Zone
CA-SNF-001746
NAD83 Datum
September 12, 2015

Legend

FirePoint
PTType

- Camp
- Helispot
- Repeater
- Safety Zone
- Sling Site
- Uncontrolled Fire Edge
- Completed Dozer Line
- Completed Line
- H - H Hand Line
- Other
- Wilderness
- Private Land

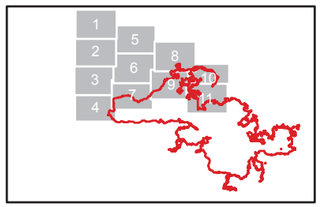

N

1:24,000

Miles

0 0.3 0.6
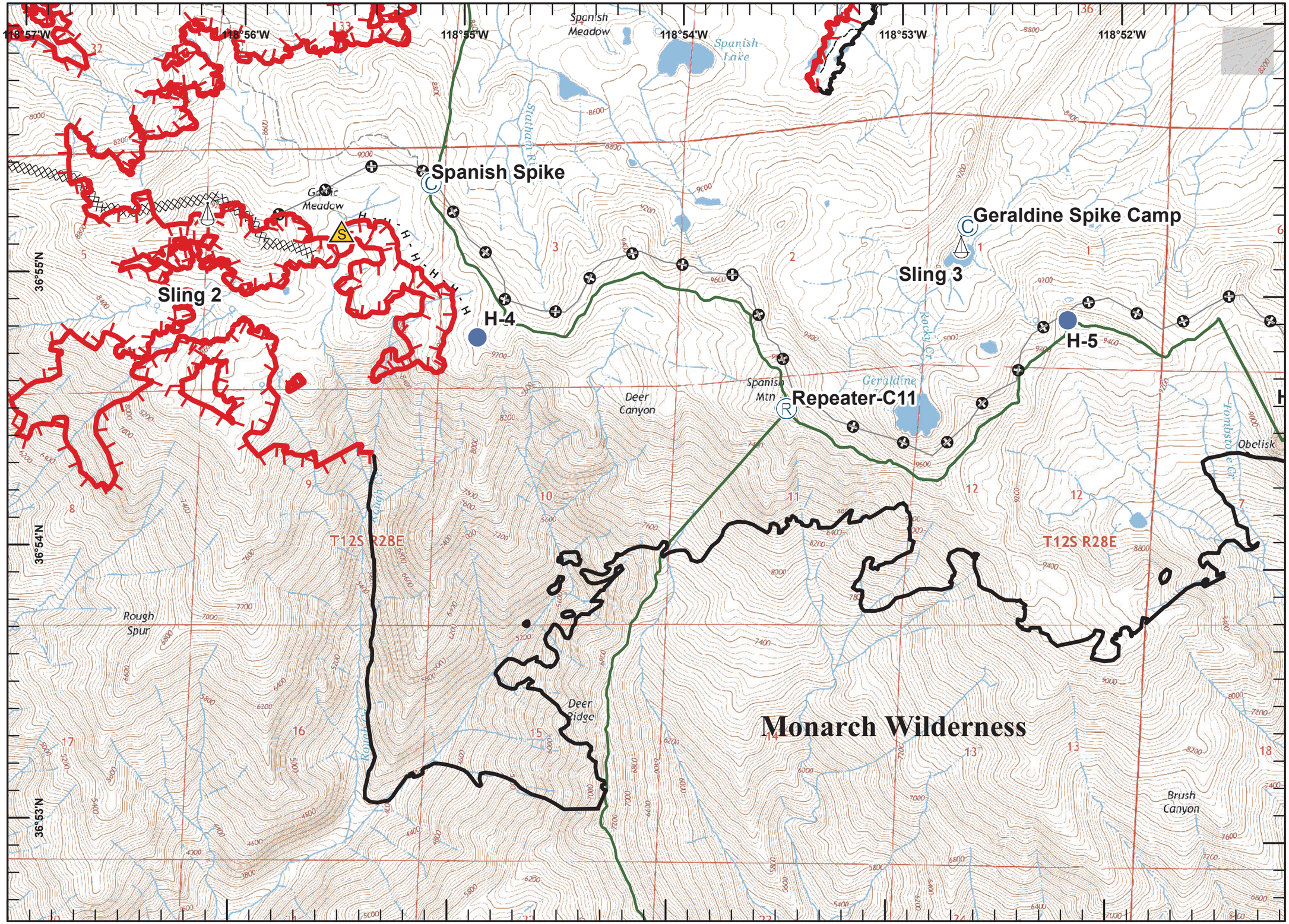
DSD
1828 Hours
Sep 11, 2015