Rough Fire
North Zone
CA-SNF-001746
NAD83 Datum
September 10, 2015

Legend

FirePoint

PTType

- Drop Point
- Incident Command Post
- Repeater
- Planned Secondary Line
- Private Land

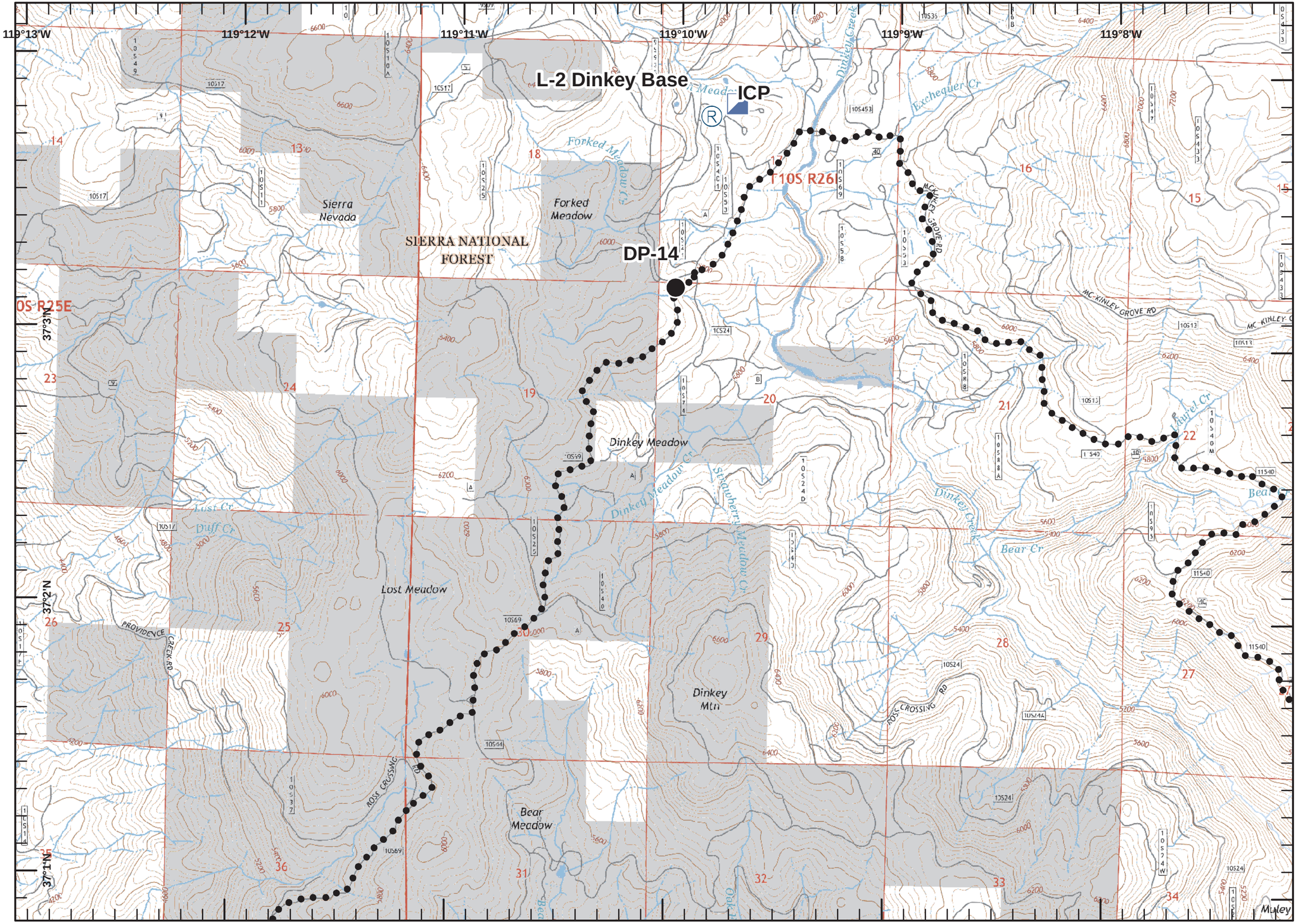

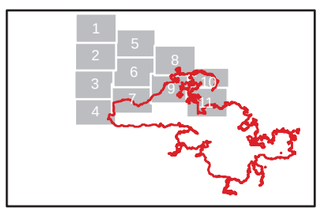

N

1:24,000

Miles

0 0.3 0.6

DSD
1757 Hours
Sep 10, 2015

Rough Fire
North Zone
CA-SNF-001746
NAD83 Datum
September 10, 2015

Legend

- Completed Dozer Line
- R - R Road as Completed Line
- ● ● ● Planned Secondary Line
- Private Land

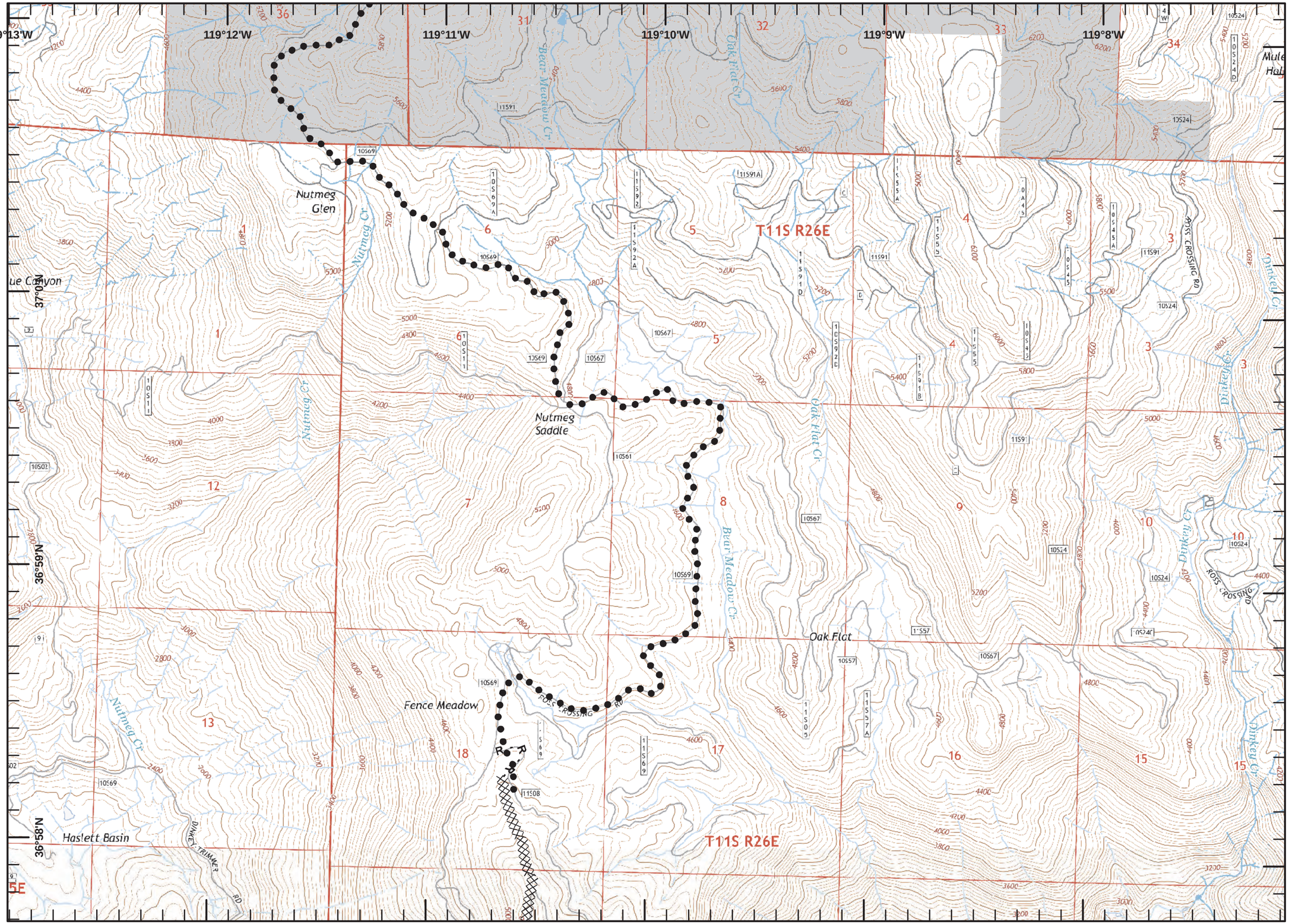

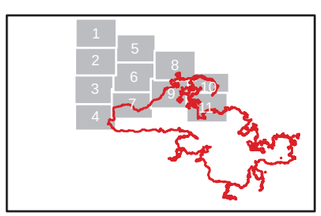

N

1:24,000

Miles

0 0.3 0.6

DSD
1757 Hours
Sep 10, 2015

Rough Fire
North Zone
CA-SNF-001746
NAD83 Datum
September 10, 2015

Legend

FirePoint
PTType

- Helispot
- Repeater
- Safety Zone
- Water Source
- Completed Dozer Line
- H - H Hand Line
- R - R Road as Completed Line
- Planned Secondary Line
- Private Land

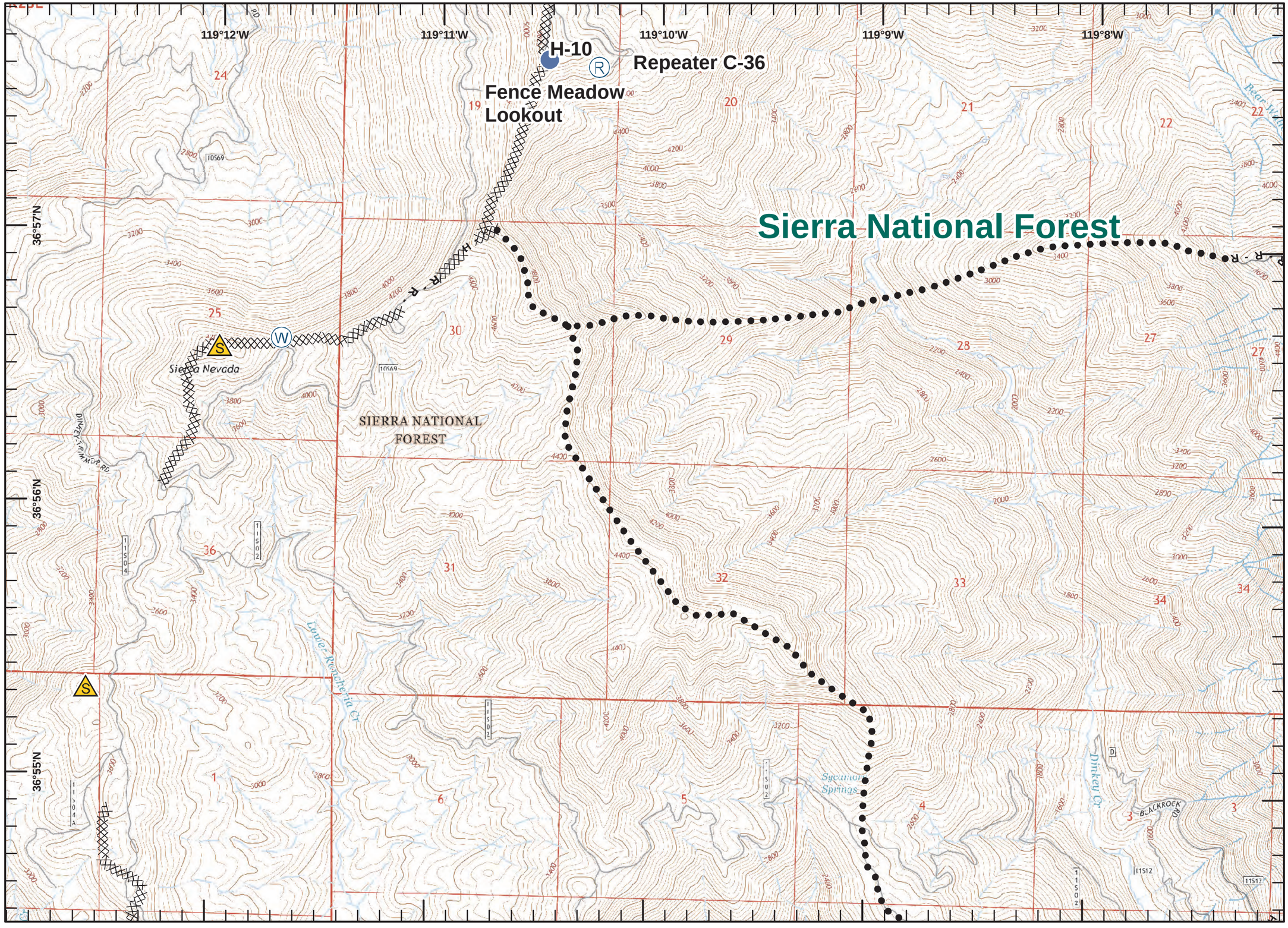

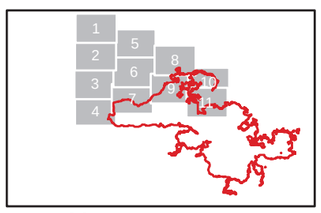

N

1:24,000

Miles

0 0.3 0.6

DSD
1757 Hours
Sep 10, 2015

Rough Fire
North Zone
CA-SNF-001746
NAD83 Datum
September 10, 2015

Legend

AssignmentBreak
BreakType

- Division
- Zone

FirePoint
PTType

- Camp
- Drop Point
- Spot Fire
- Completed Dozer Line
- Completed Line
- Hand Line
- Planned Secondary Line
- Private Land

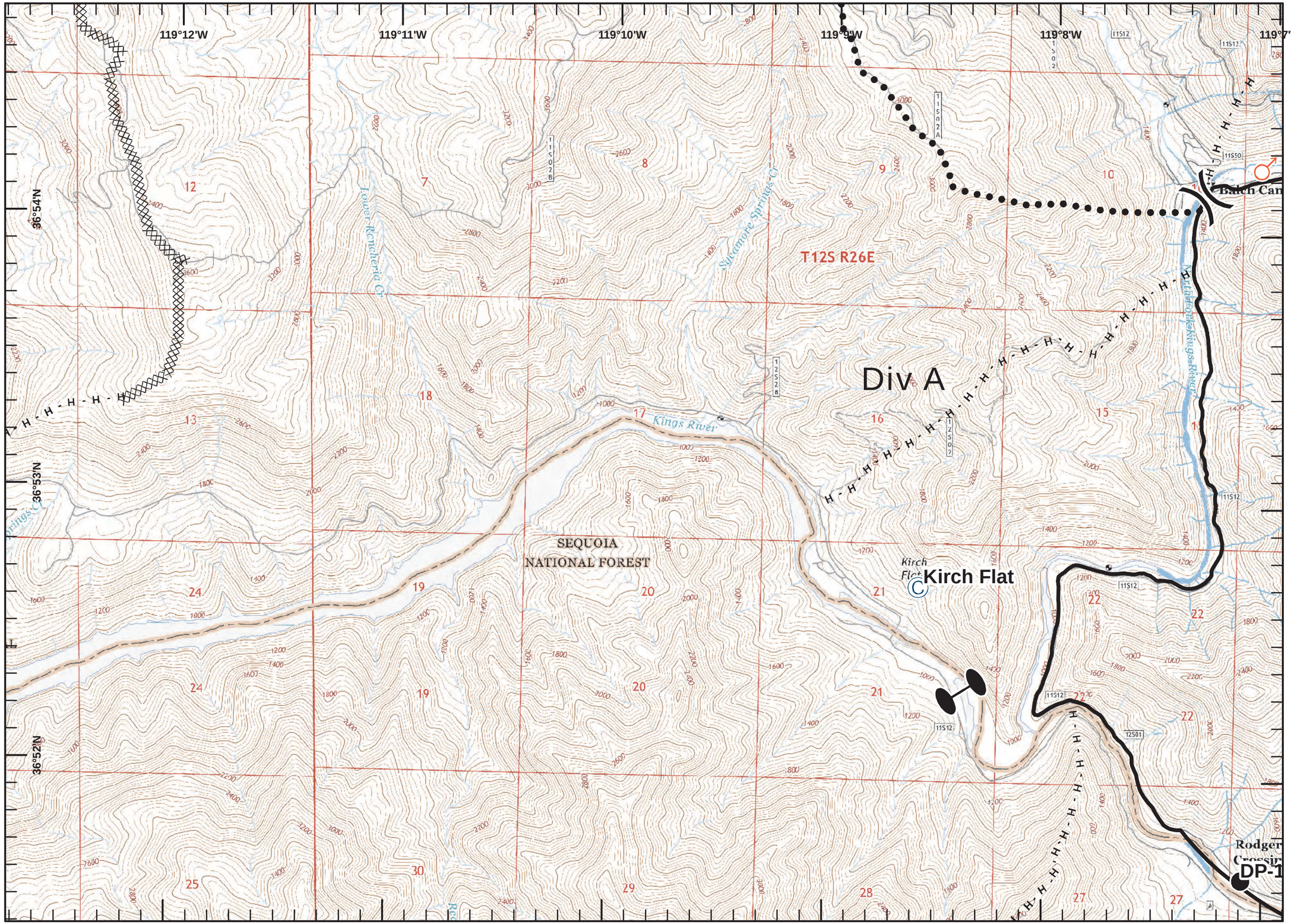

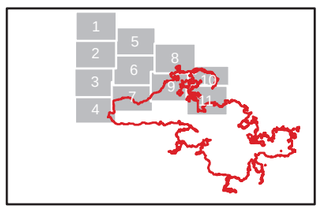

N

1:24,000

Miles

0 0.3 0.6

DSD
1757 Hours
Sep 10, 2015

Rough Fire
North Zone
CA-SNF-001746
NAD83 Datum
September 10, 2015

Legend

FirePoint
PTType

Camp

Planned Secondary Line

Private Land

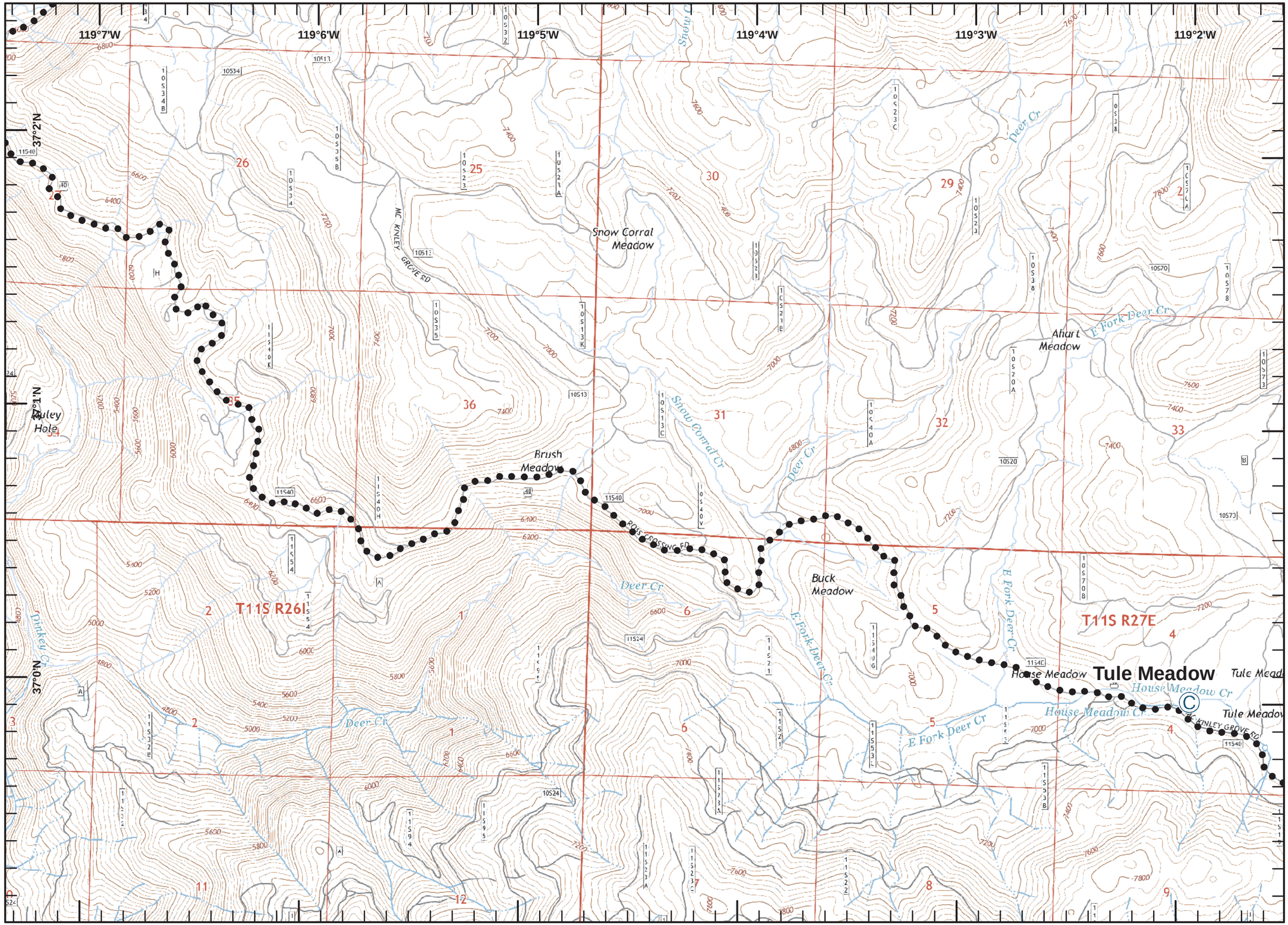

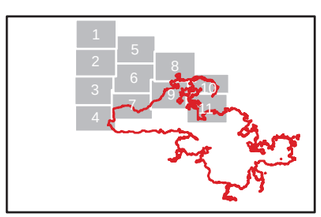

N

1:24,000

Miles

0 0.3 0.6

DSD
1757 Hours
Sep 10, 2015

Rough Fire
North Zone
CA-SNF-001746
NAD83 Datum
September 10, 2015

Legend

AssignmentBreak
BreakType

Division

FirePoint
PTType

Drop Point

Repeater

Water Source

Completed Dozer Line

R - R Road as Completed Line

Planned Secondary Line

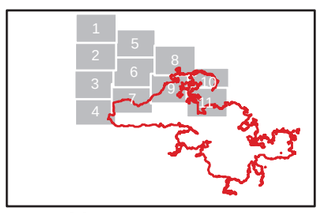

N

1:24,000

Miles

0 0.3 0.6

DSD
1757 Hours
Sep 10, 2015

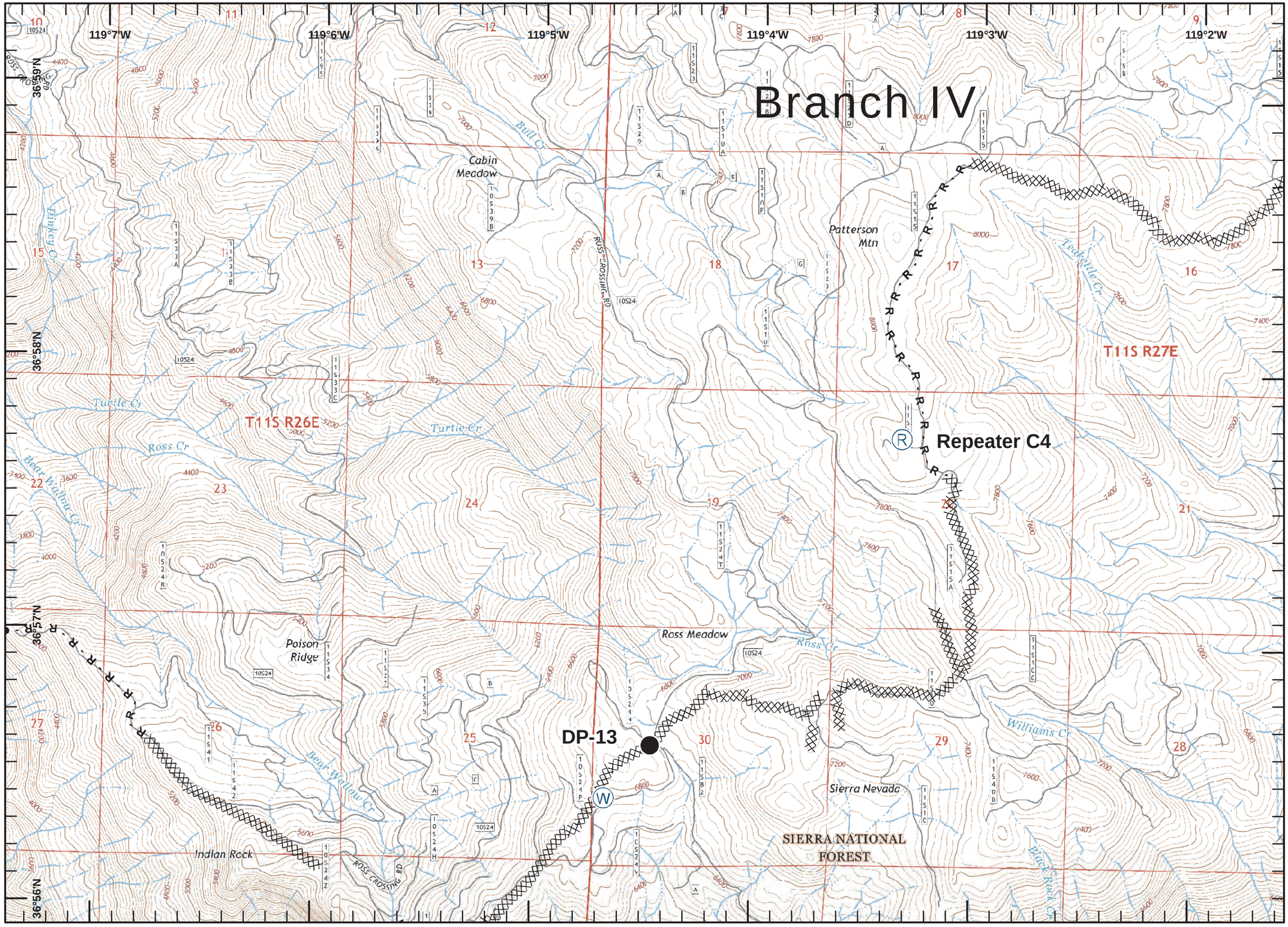

Rough Fire
North Zone
CA-SNF-001746
NAD83 Datum
September 10, 2015

Legend

AssignmentBreak
BreakType

Division

FirePoint
PTType

Spot Fire

Completed Dozer Line

Completed Line

Hand Line

Planned Secondary Line

Other

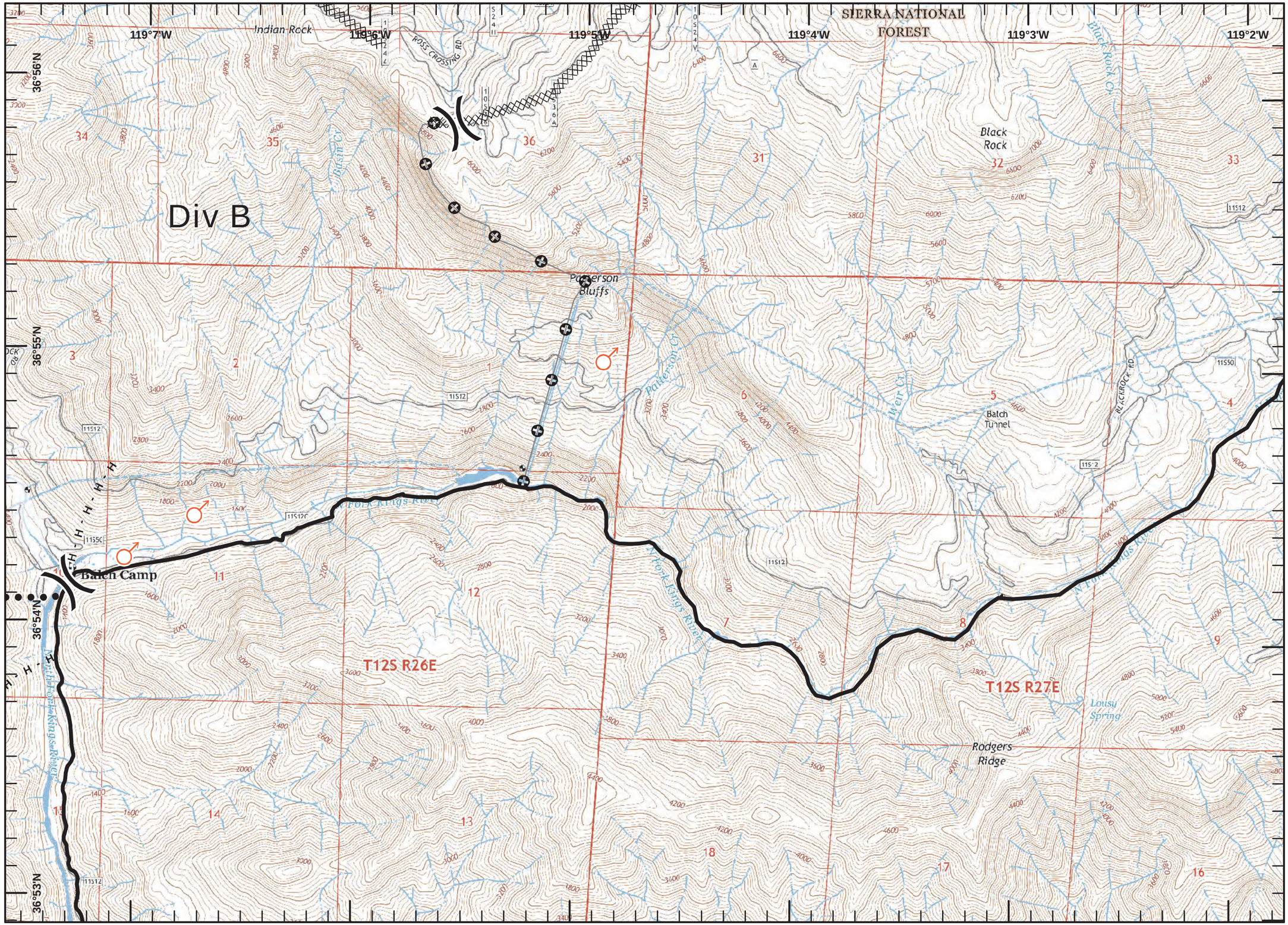

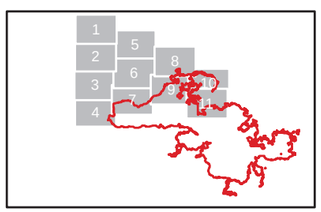

N

1:24,000

Miles

0 0.3 0.6

DSD
1757 Hours
Sep 10, 2015

Rough Fire
North Zone
CA-SNF-001746
NAD83 Datum
September 10, 2015

Legend

AssignmentBreak
BreakType

- Division
- Branch

FirePoint
PTType

- Drop Point
- Sling Site
- Spot Fire
- Staging Area
- Water Source
- Uncontrolled Fire Edge
- Completed Dozer Line
- Completed Line
- H - H Hand Line
- R - R Road as Completed Line
- Planned Secondary Line

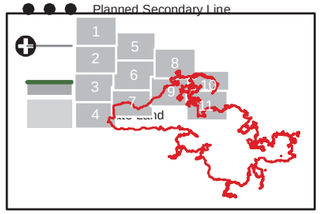

N

1:24,000

Miles

0 0.3 0.6

DSD
1757 Hours
Sep 10, 2015

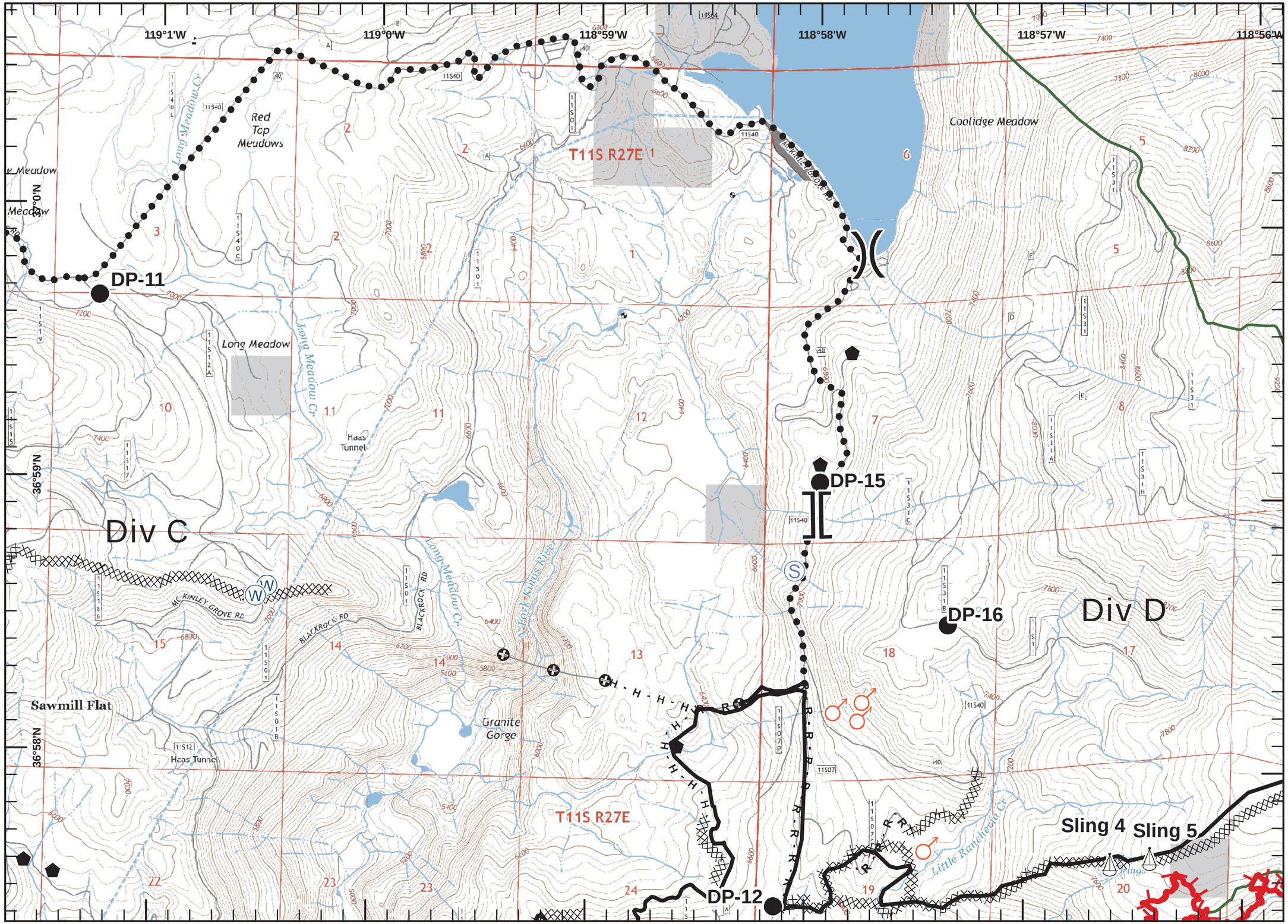

Rough Fire
North Zone
CA-SNF-001746
NAD83 Datum
September 10, 2015

Legend

FirePoint
PTType

- Drop Point
- Lookout
- Sling Site
- Uncontrolled Fire Edge
- Completed Dozer Line
- Completed Line
- H - H Hand Line
- R - R Road as Completed Line
- Wilderness
- Private Land

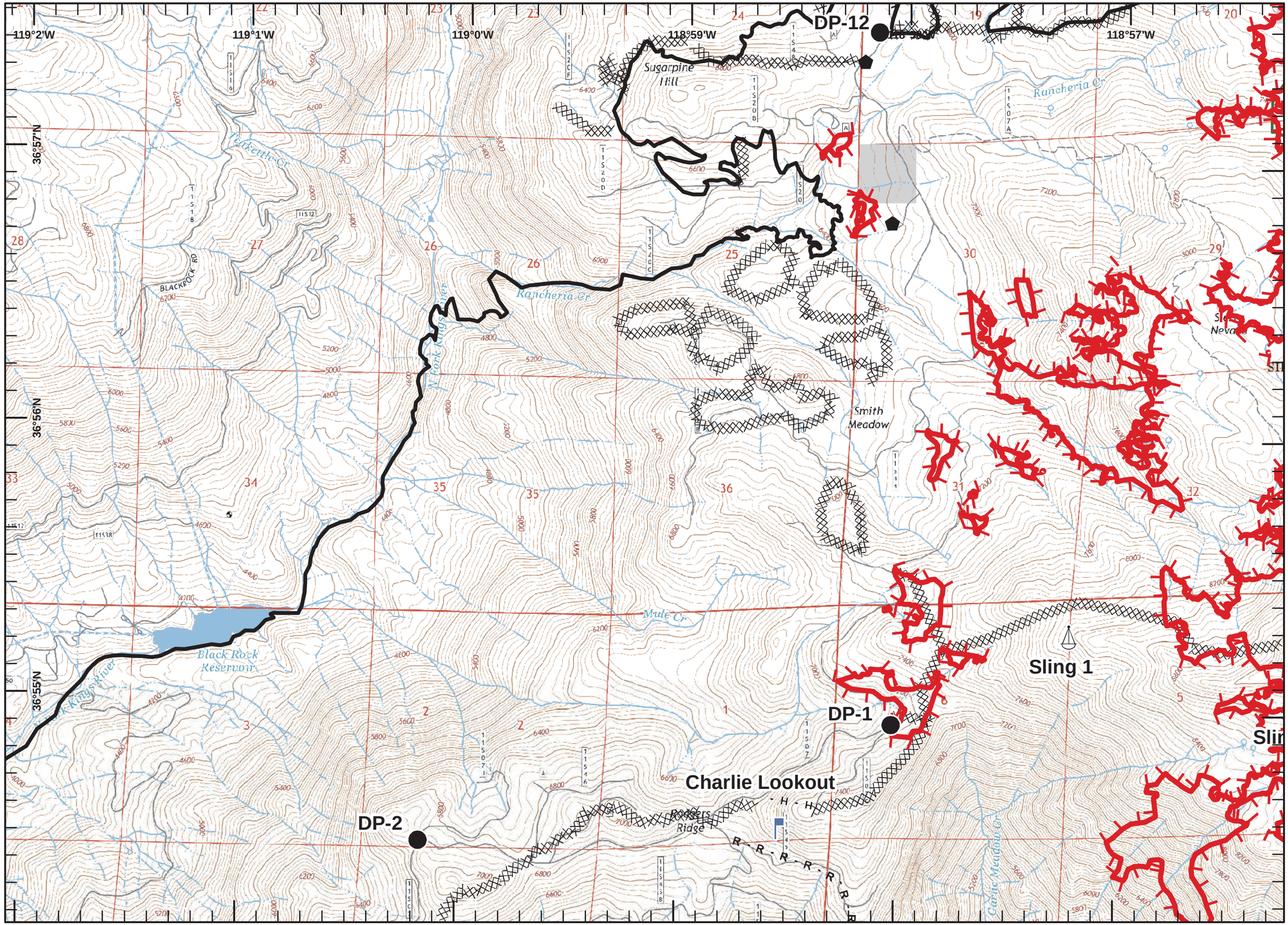

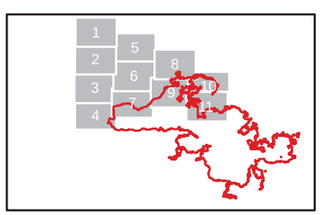

N

1:24,000

Miles

0 0.3 0.6

DSD
1757 Hours
Sep 10, 2015

Rough Fire
North Zone
CA-SNF-001746
NAD83 Datum
September 10, 2015

Legend

AssignmentBreak
BreakType

Division

FirePoint
PTType

Camp

Helispot

Safety Zone

Sling Site

Uncontrolled Fire Edge

Completed Dozer Line

Completed Line

Hand Line

Other

Wilderness

Private Land

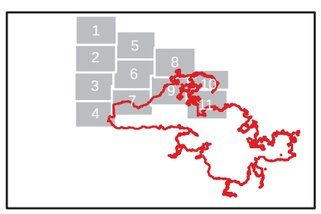

N

1:24,000

Miles

0 0.3 0.6

DSD
1757 Hours
Sep 10, 2015

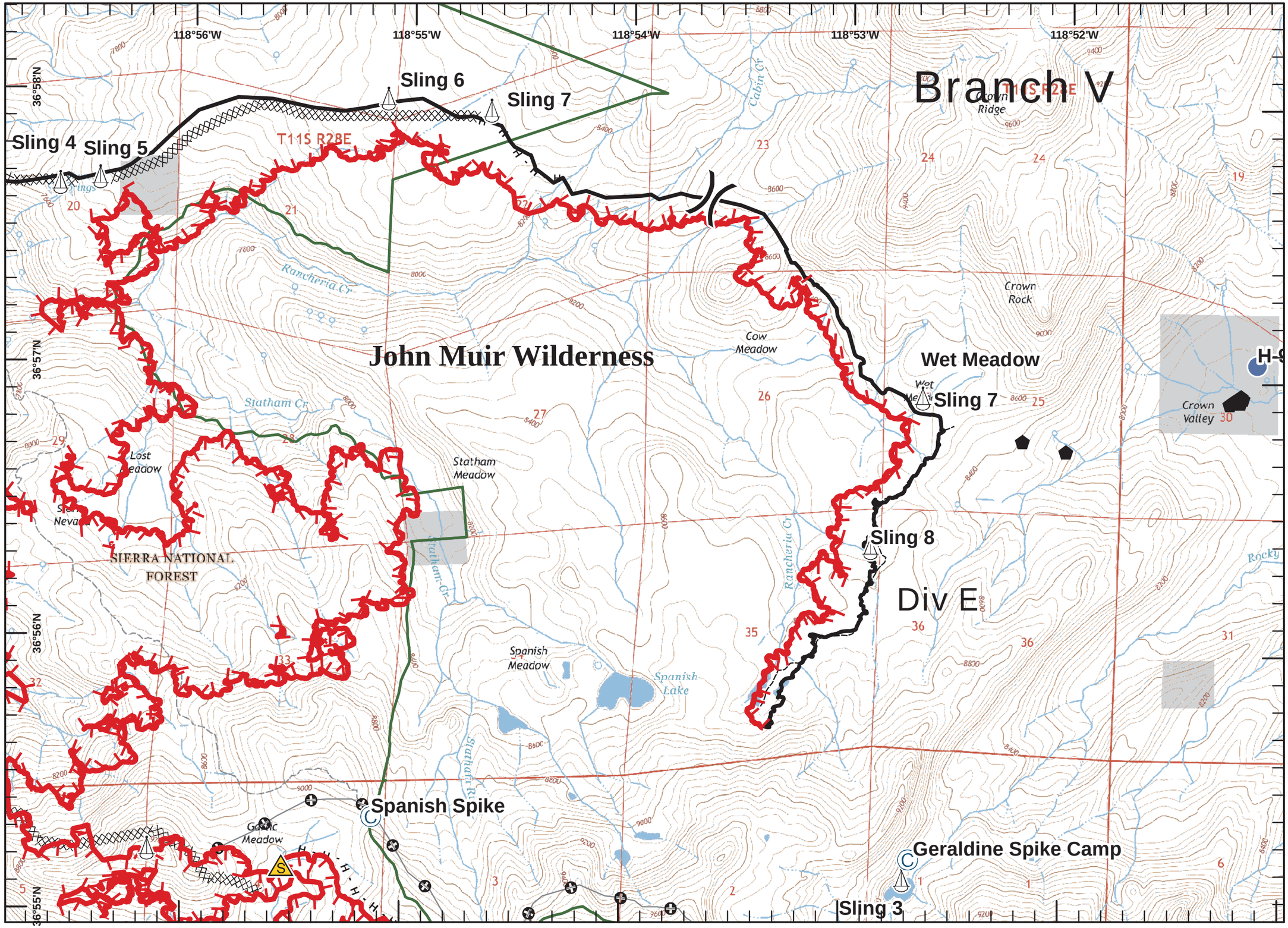

Rough Fire
North Zone
CA-SNF-001746
NAD83 Datum
September 10, 2015

Legend

FirePoint
PTType

- Camp
- Helispot
- Repeater
- Safety Zone
- Sling Site
- Uncontrolled Fire Edge
- Completed Dozer Line
- Completed Line
- Hand Line
- Other
- Wilderness
- Private Land

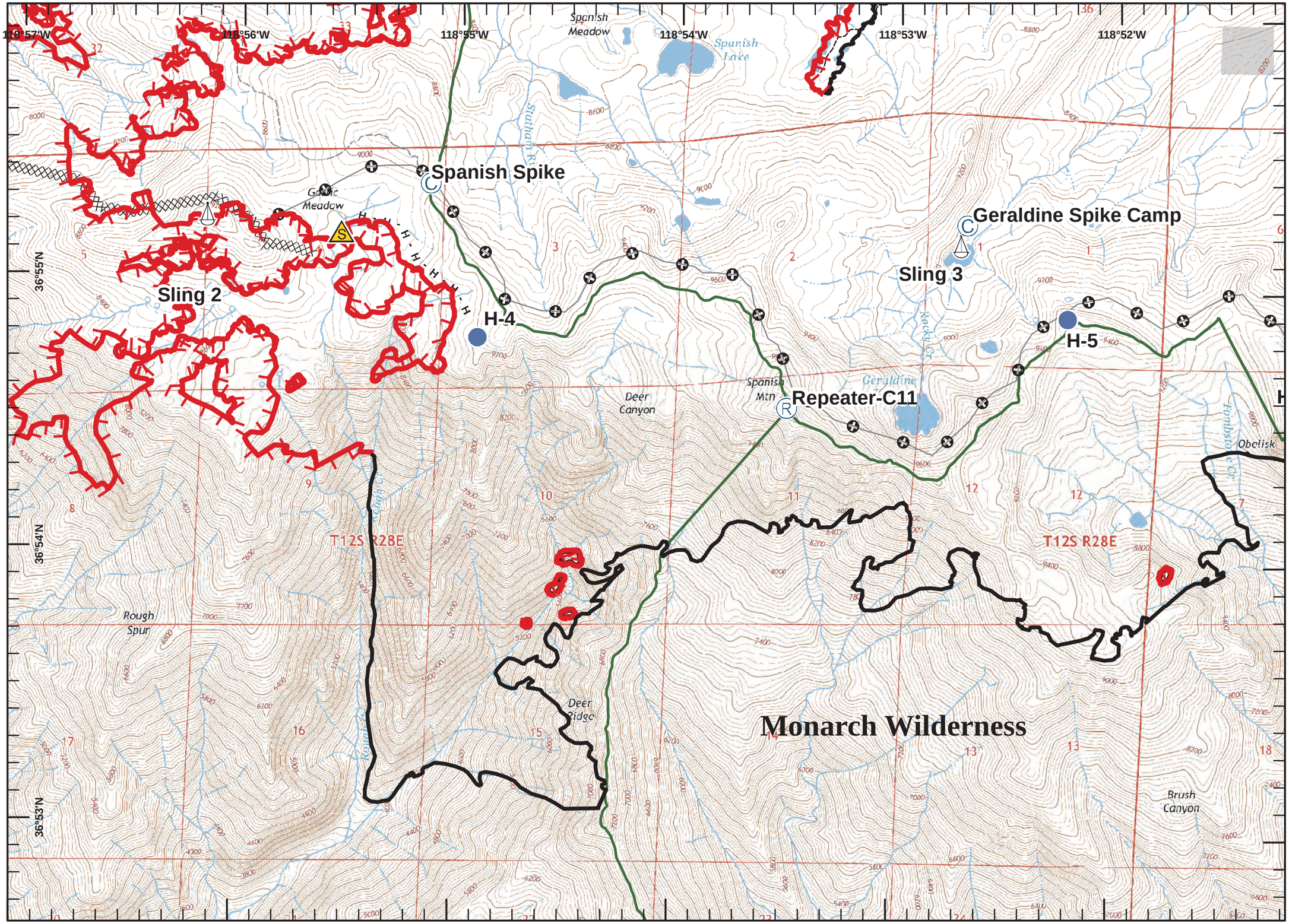

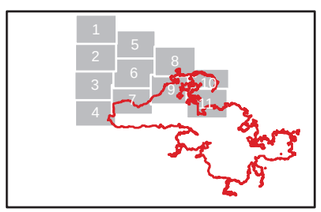

N

1:24,000

Miles

0 0.3 0.6

DSD
1757 Hours
Sep 10, 2015