Rough Fire
North Zone
CA-SNF-001746
NAD83 Datum
Date:
Page 1 of 10

Legend

FirePoint
PTType

- Helispot
- Safety Zone
- Water Source
- Completed Dozer Line
- H - H Hand Line
- R - R Road as Completed Line
- Private Land

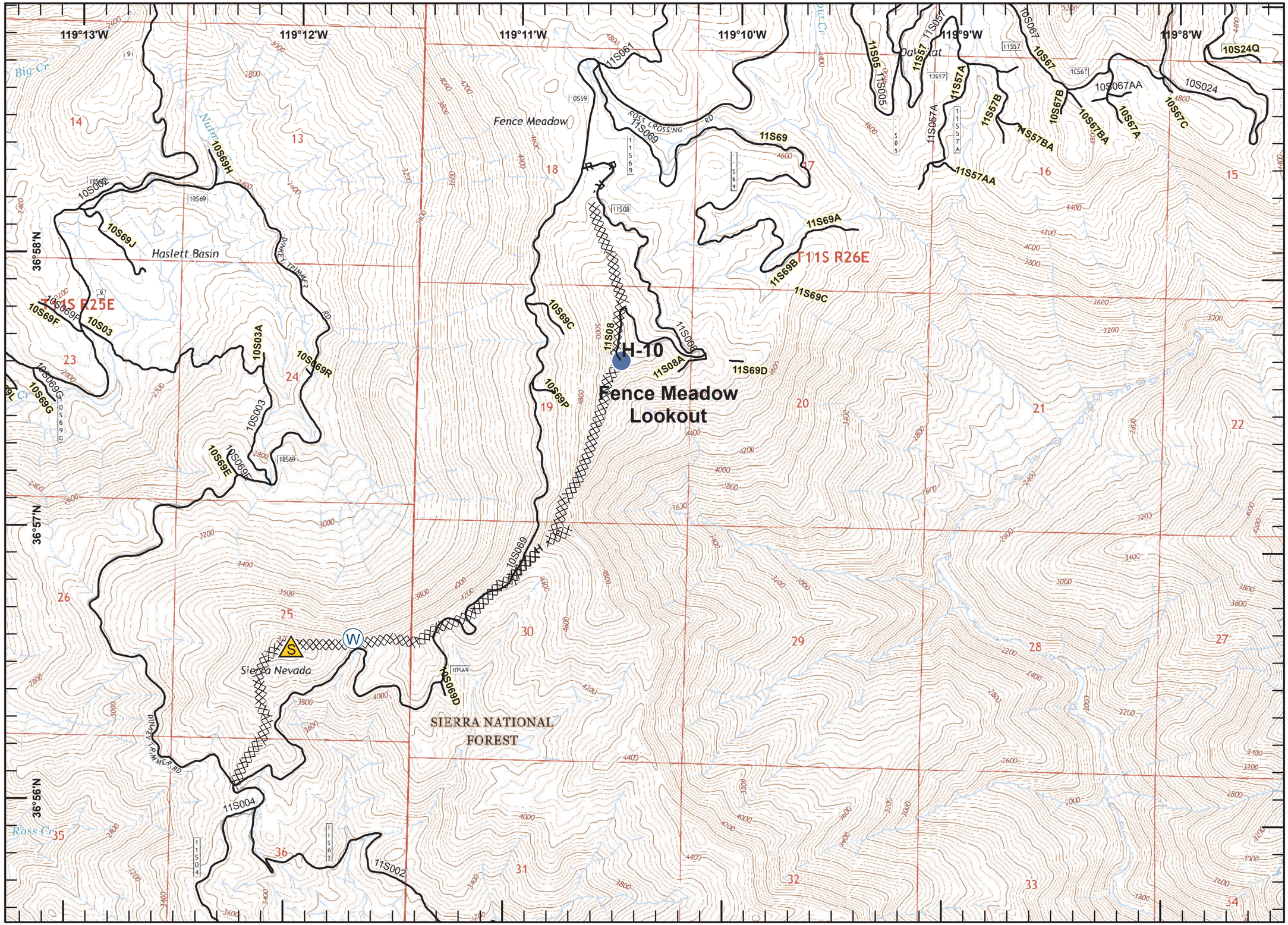

N

1:24,000

Miles

0 0.3 0.6

lmv
2306 Hours
Sep 03, 2015

Rough Fire
North Zone
CA-SNF-001746
NAD83 Datum
Date:
Page 2 of 10

Legend

FirePoint
PTType

- Repeater
- Safety Zone
- Completed Dozer Line
- Private Land

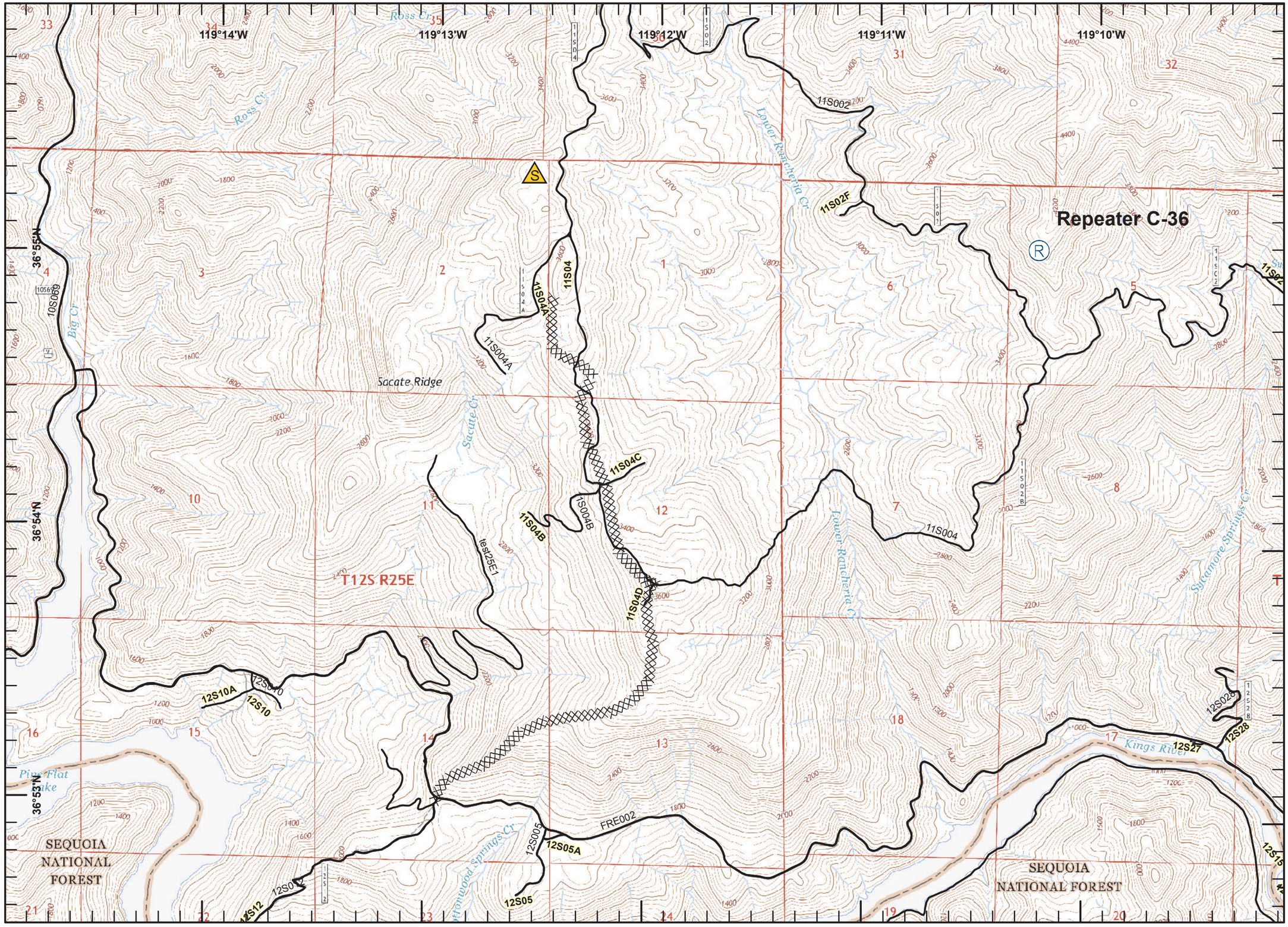

N

1:24,000

Miles

0 0.3 0.6

lmv
2306 Hours
Sep 03, 2015

Rough Fire
North Zone
CA-SNF-001746
NAD83 Datum
Date:
Page 3 of 10

Legend

Branch

FirePoint
PTType

- Drop Point
- Repeater
- Spot Fire
- Staging Area
- Water Source
- Uncontrolled Fire Edge
- Completed Dozer Line
- Completed Line
- H - H Hand Line
- R - R Road as Completed Line
- Other
- Private Land

N

1:24,000

Miles

0 0.3 0.6

lmv
2306 Hours
Sep 03, 2015

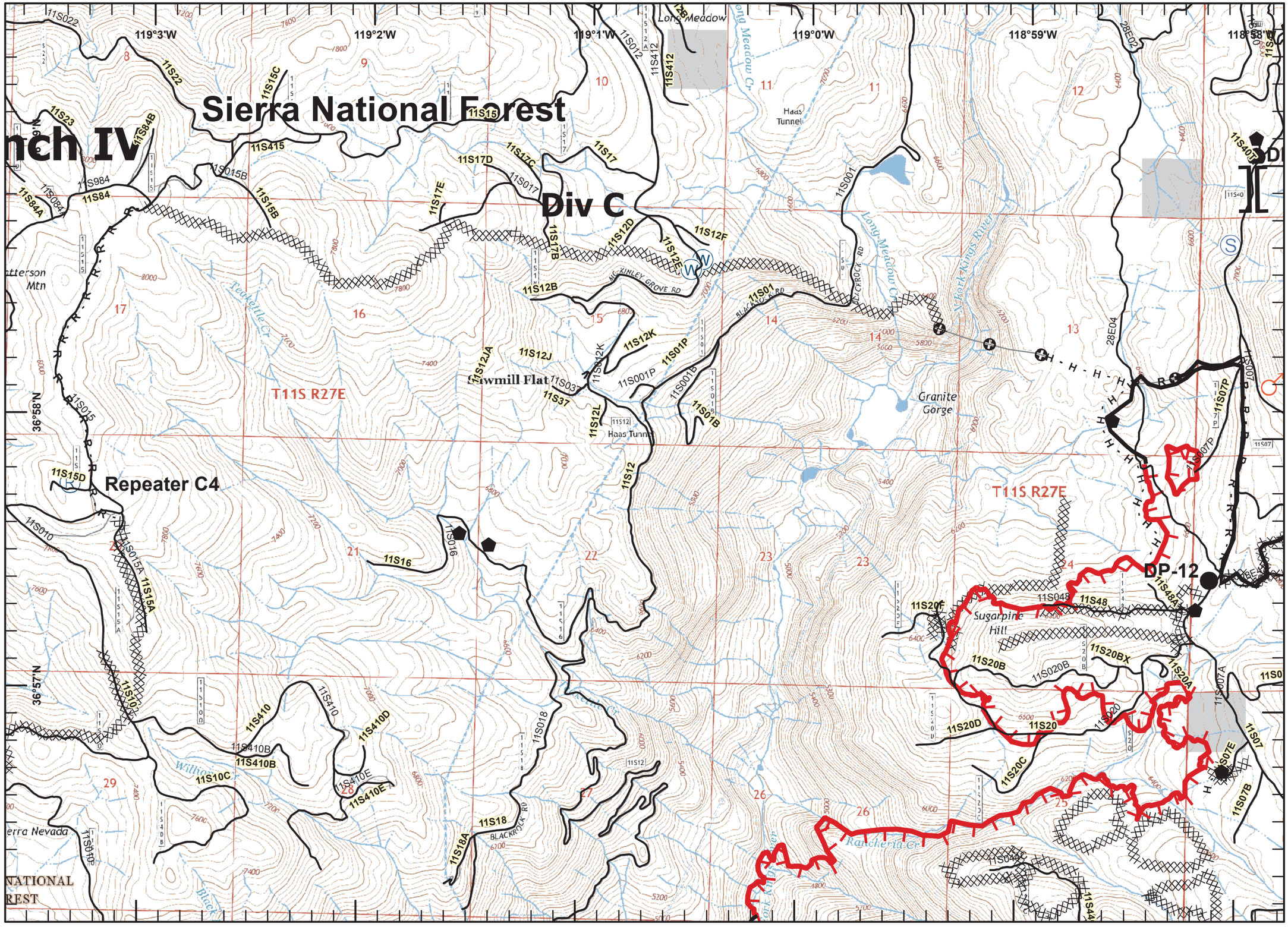

Rough Fire
North Zone
CA-SNF-001746
NAD83 Datum
Date:
Page 4 of 10

Legend

Division

FirePoint
PTType

- Drop Point
- Spot Fire
- Water Source
- Completed Dozer Line
- Completed Line
- H - H Hand Line
- R - R Road as Completed Line
- Other

N

1:24,000

Miles

0 0.3 0.6

lmv
2306 Hours
Sep 03, 2015

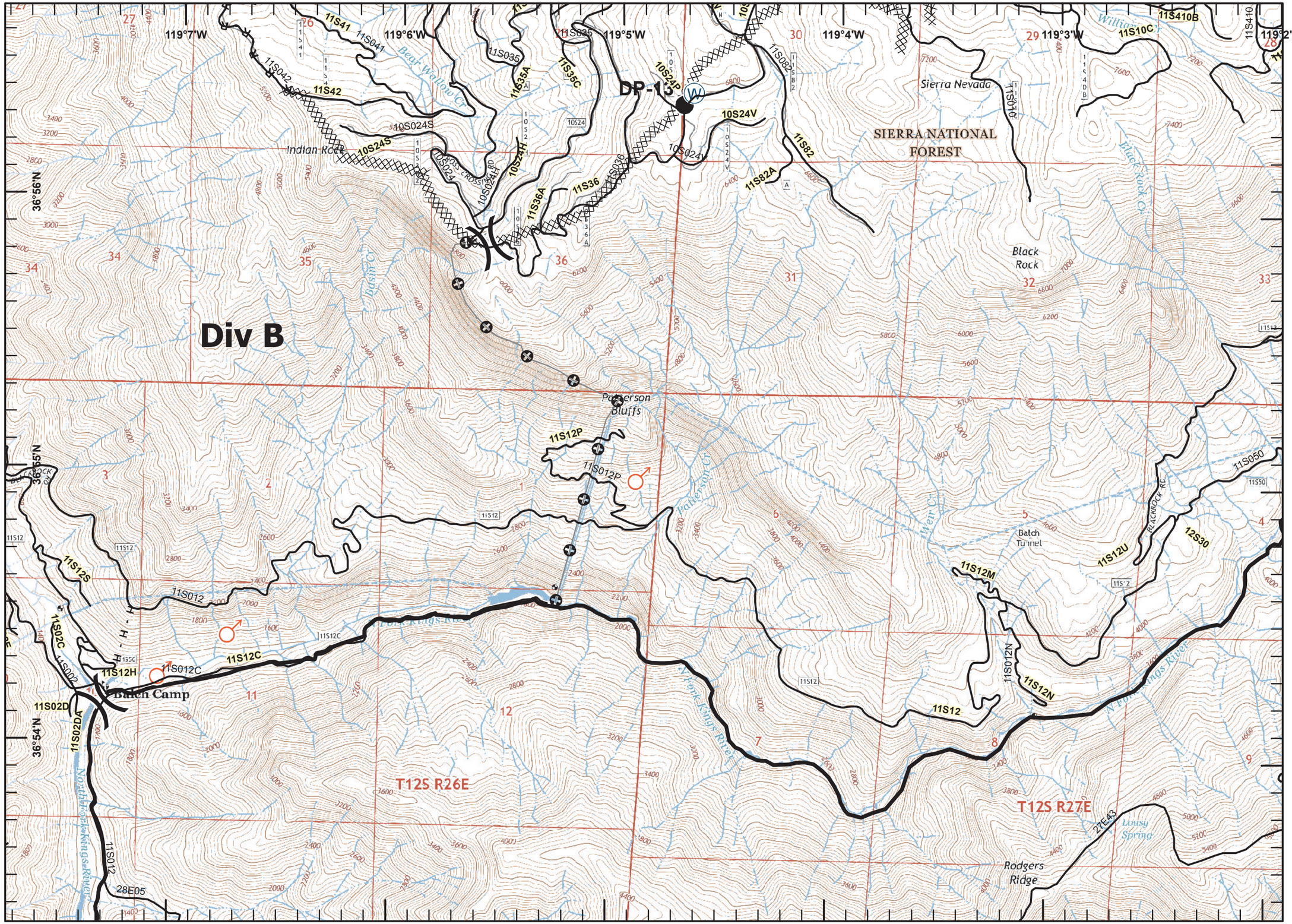

Rough Fire
North Zone
CA-SNF-001746
NAD83 Datum
Date:
Page 5 of 10

Legend

Division

Zone

FirePoint
PTType

Camp

Drop Point

Spot Fire

Completed Line

Hand Line

Other

Private Land

N

1:24,000

Miles

0 0.3 0.6

lmv
2306 Hours
Sep 03, 2015

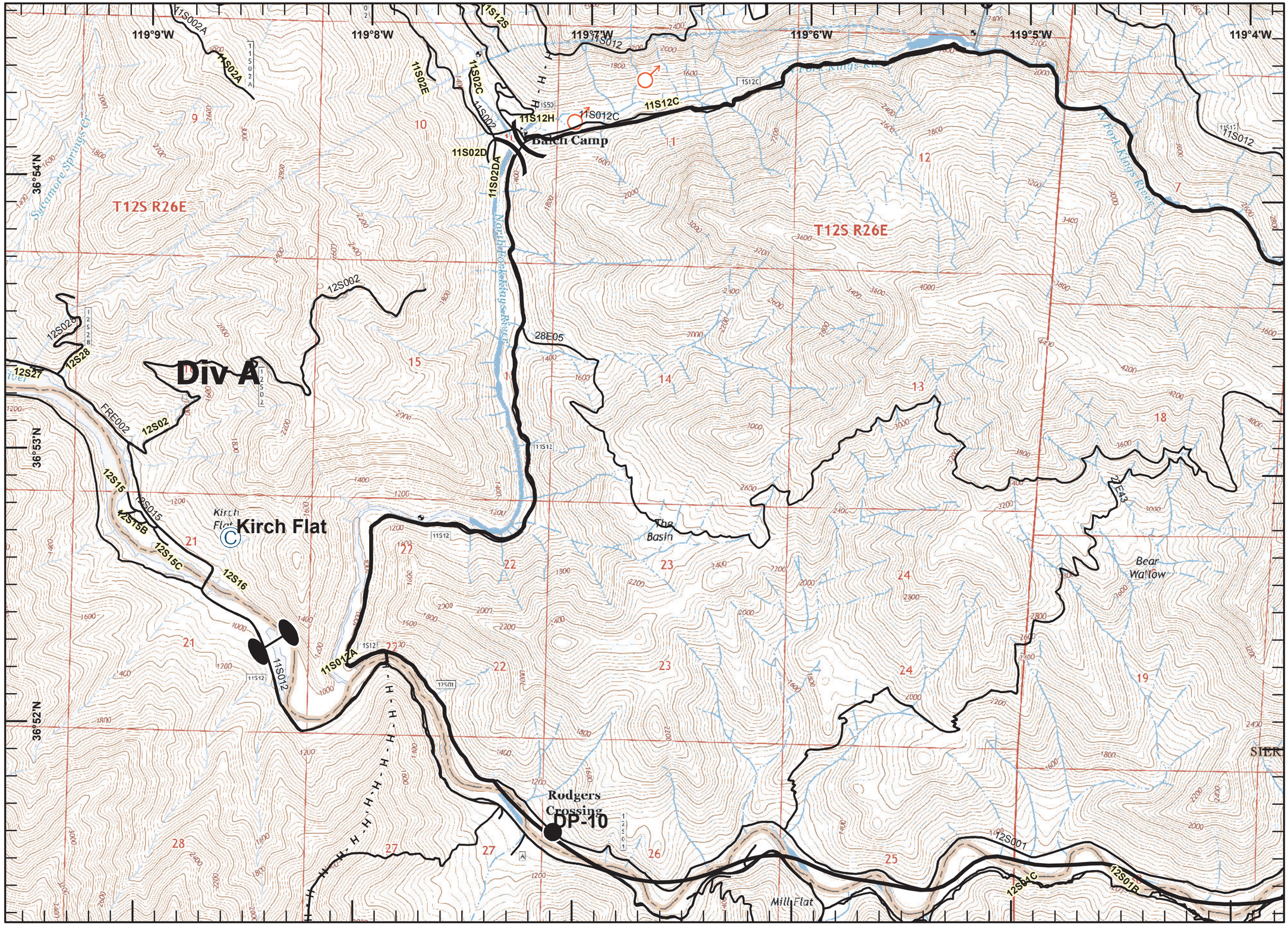

Rough Fire
North Zone
CA-SNF-001746
NAD83 Datum
Date:

Legend

Division

Branch

FirePoint
PTType

Drop Point

Sling Site

Spot Fire

Staging Area

Uncontrolled Fire Edge

Completed Dozer Line

Completed Line

H - H Hand Line

R - R Road as Completed Line

Other

Wilderness

Private Land

N

1:24,000

Miles

0 0.3 0.6

lmv
2306 Hours
Sep 03, 2015

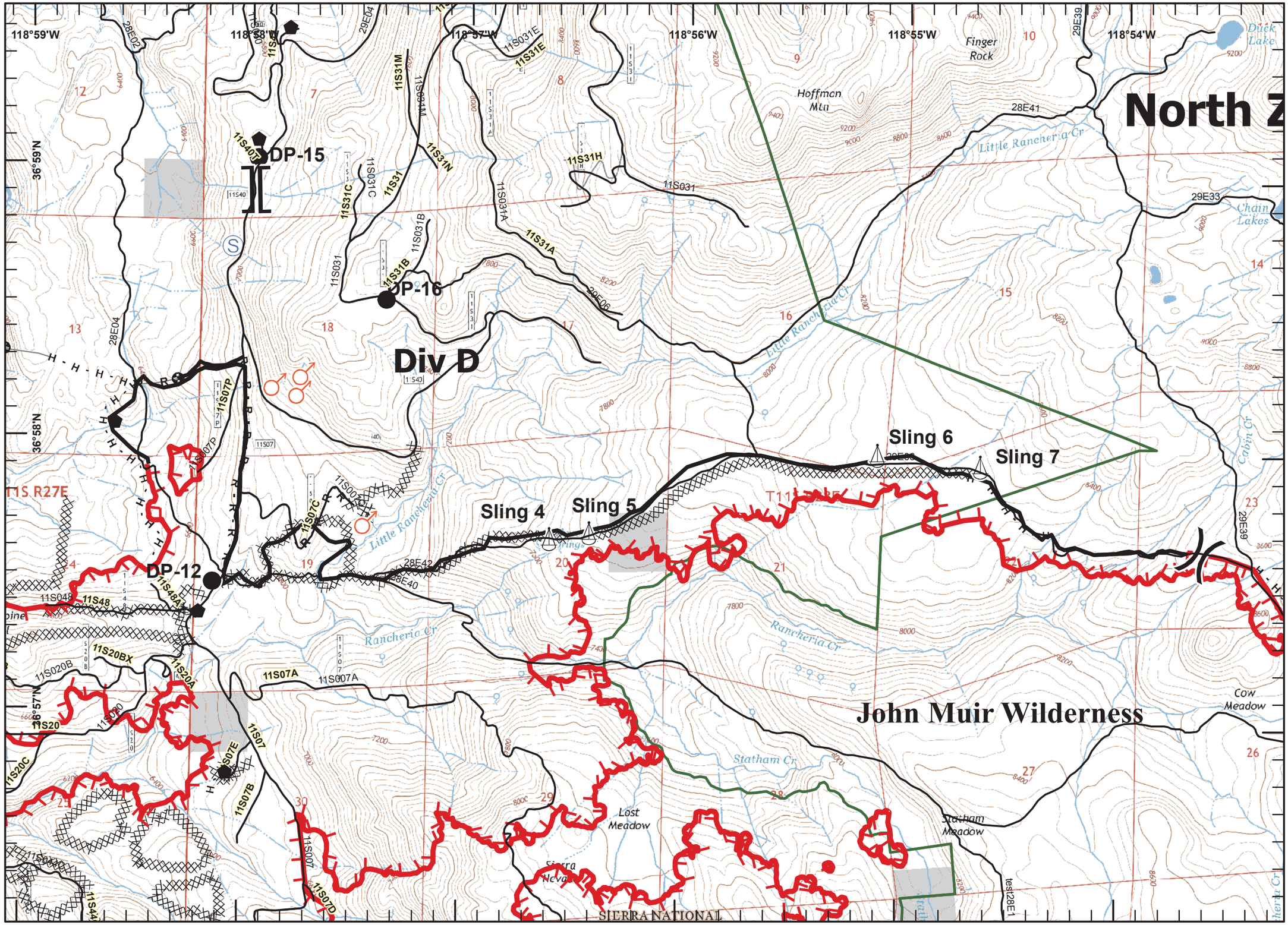

Rough Fire
North Zone
CA-SNF-001746
NAD83 Datum
Date:
Page 7 of 10

Legend

FirePoint
PTType

- Drop Point
- Lookout
- WX Mobile Weather Unit
- Sling Site
- Uncontrolled Fire Edge
- Completed Dozer Line
- Completed Line
- H - H Hand Line
- R - R Road as Completed Line
- Private Land

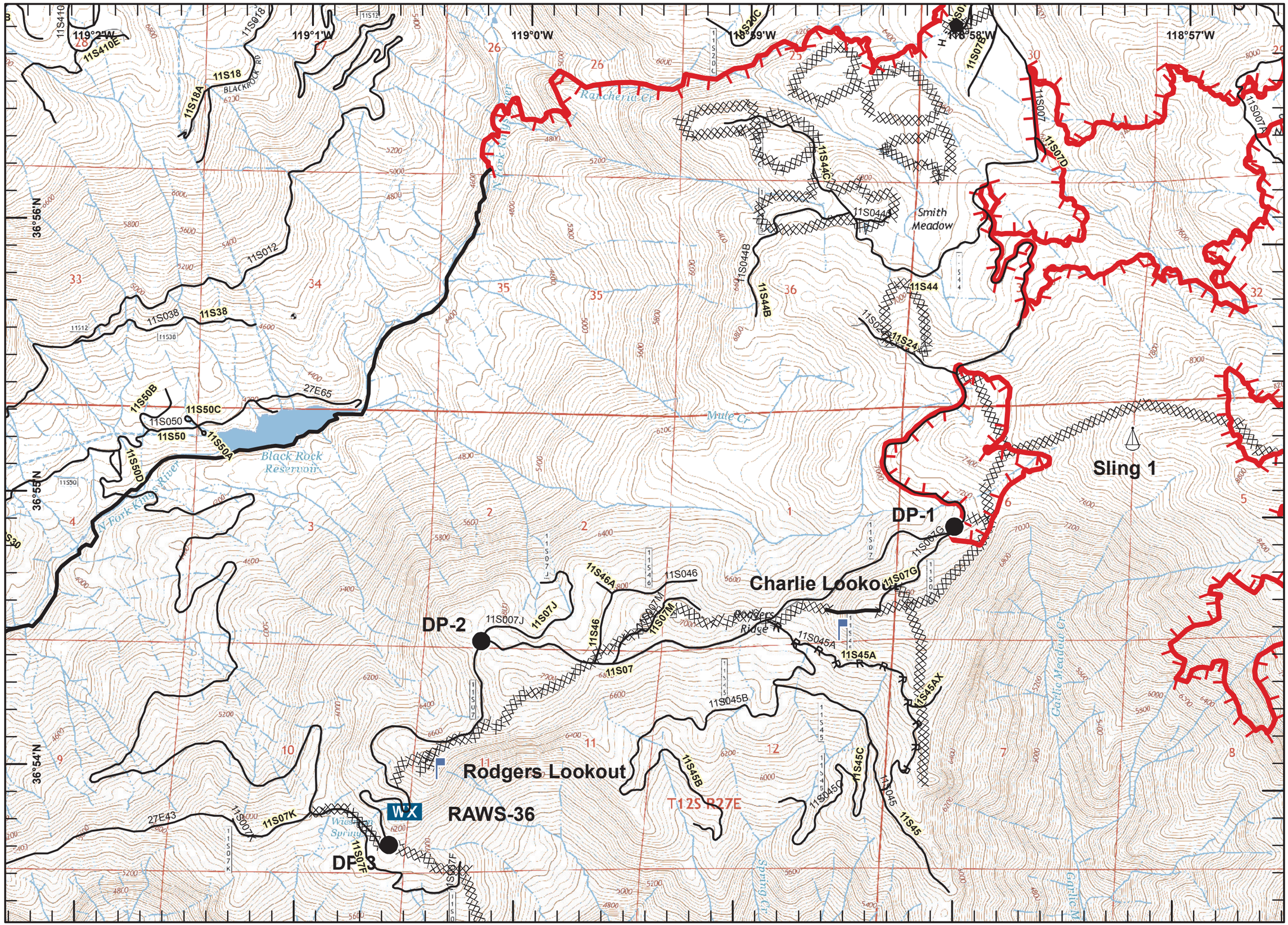

N

1:24,000

Miles

0 0.3 0.6

lmv
2306 Hours
Sep 03, 2015

Rough Fire
North Zone
CA-SNF-001746
NAD83 Datum
Date:
Page 8 of 10

Legend

Division

FirePoint
PTType

- Helispot
- Sling Site
- Uncontrolled Fire Edge
- Completed Dozer Line
- Completed Line
- H - H Hand Line
- Wilderness
- Private Land

N

1:24,000

Miles

0 0.3 0.6

lmv
2306 Hours
Sep 03, 2015

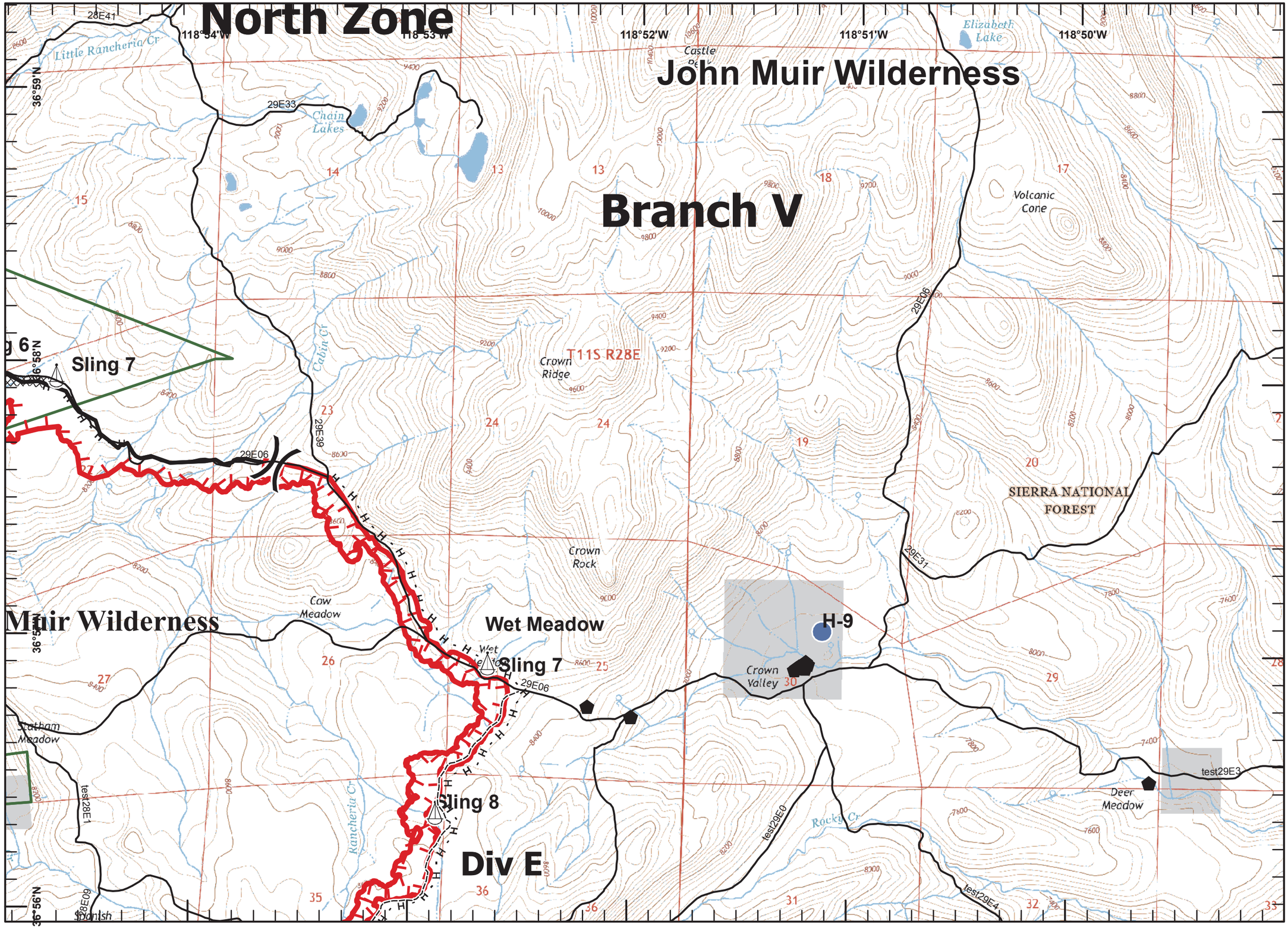

Rough Fire
North Zone
CA-SNF-001746
NAD83 Datum
Date:
Page 9 of 10

Legend

FirePoint
PTType

- Camp
- Helispot
- Repeater
- Safety Zone
- Sling Site
- Uncontrolled Fire Edge
- Completed Dozer Line
- Hand Line
- Other
- Wilderness
- Private Land

N

1:24,000

Miles

0 0.3 0.6

lmv
2306 Hours
Sep 03, 2015

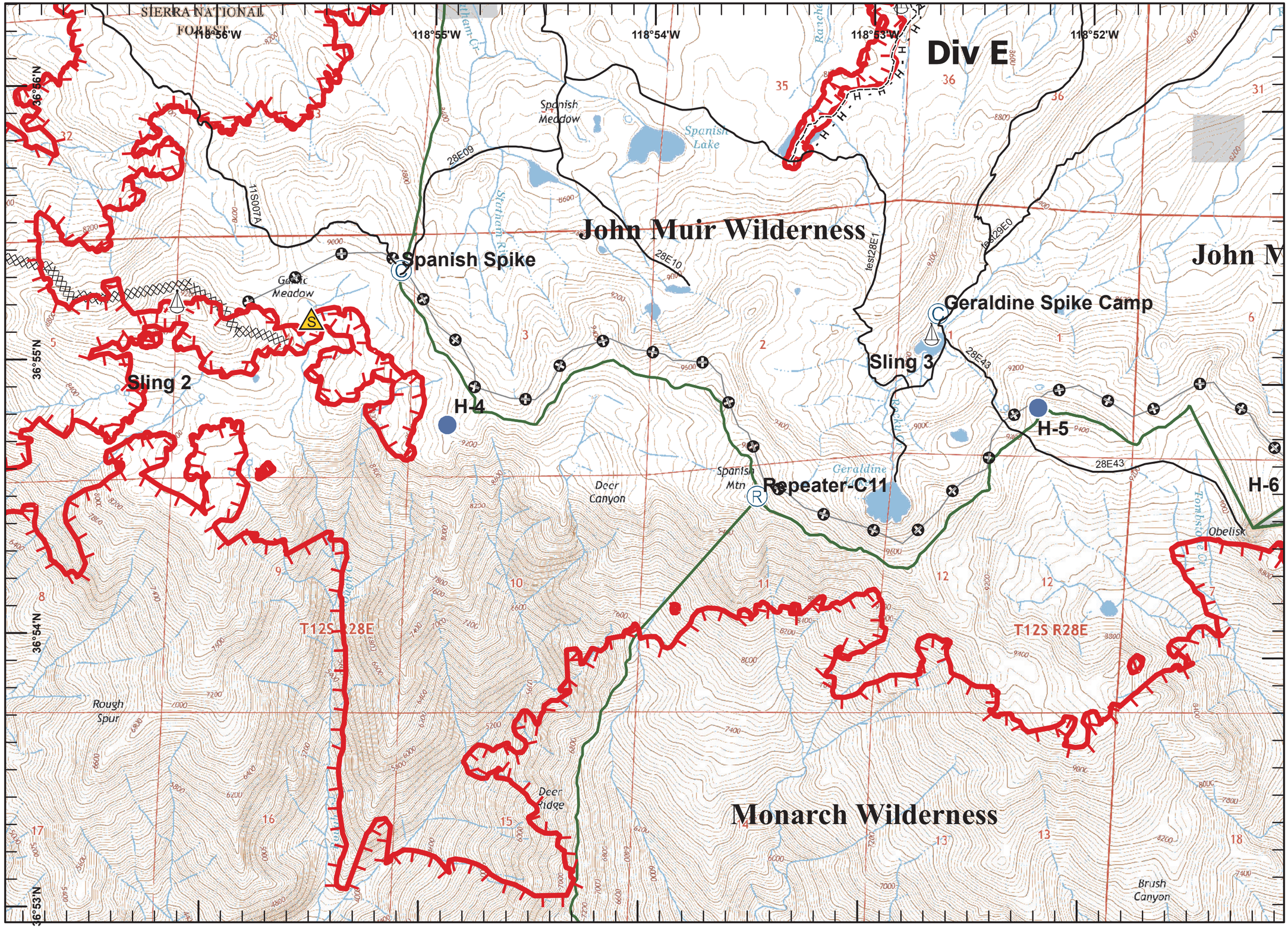

Rough Fire
North Zone
CA-SNF-001746
NAD83 Datum
Date:
Page 10 of 10

Legend

Division

Zone

FirePoint
PTType

Helispot

Uncontrolled Fire Edge

Other

Wilderness

Private Land

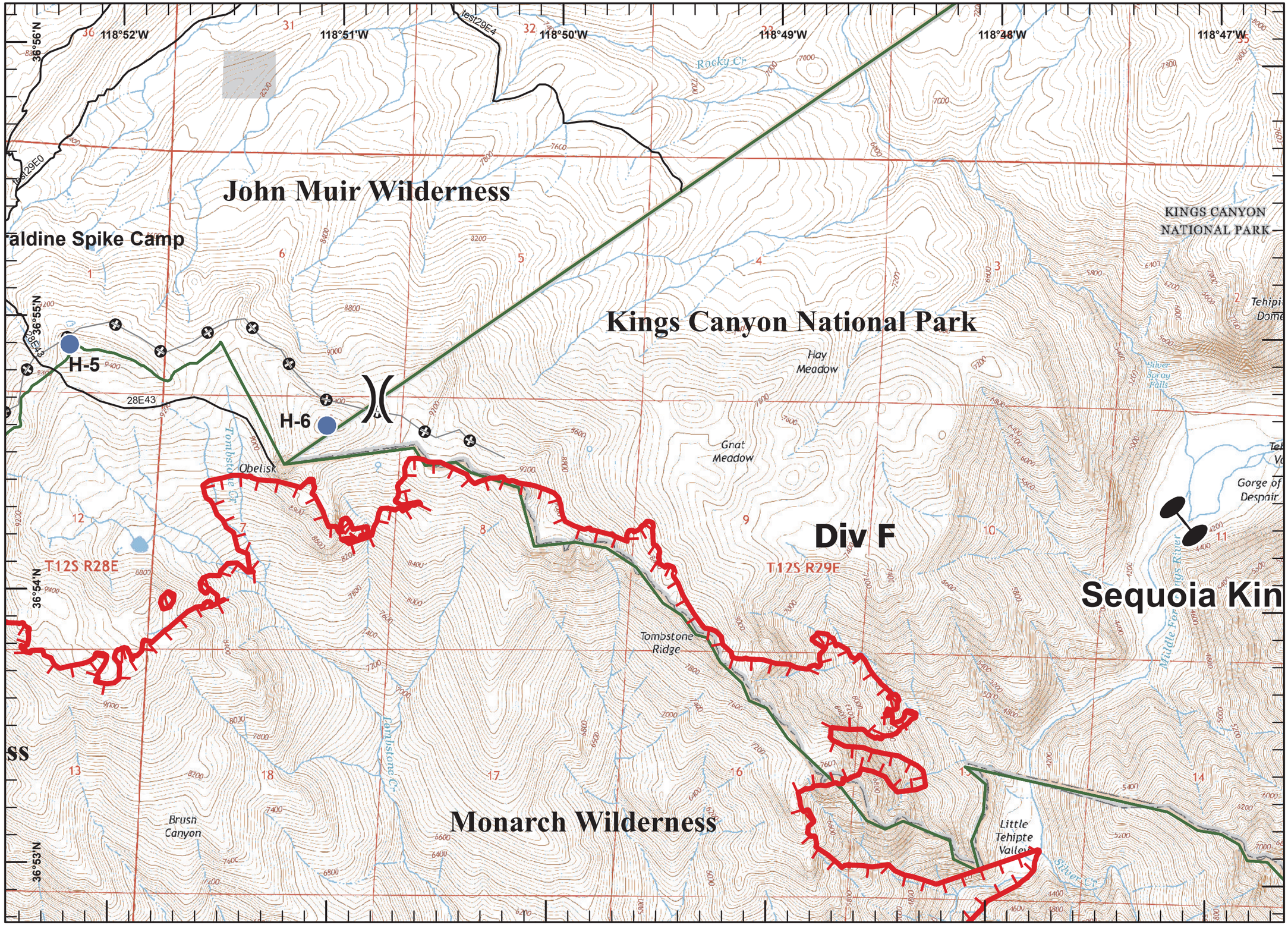

N

1:24,000

Miles

0 0.3 0.6

lmv
2306 Hours
Sep 03, 2015